DEPT OF ARCHIVES & HISTORY 9-86
STATE OF MISS., PO BOX 571
JACKSON, MS 39205

Edmond Fahey
FUNERAL HOME
The most trusted name in funeral service for 3 generations
467-9031

The Sea Coast Echo

VOL. 95, NO. 68 | BAY ST. LOUIS, MISSISSIPPI | THURSDAY, AUGUST 21, 1986 | SINGLE COPY, 25 CENTS | FIVE SECTIONS, 66 PAGES

FOR THE CORRECT TIME & TEMPERATURE
JUST CALL
467-9051
HANCOCK BANK

Police seek motive in Pearlington death

Woman murdered who saw husband's 1973 killing

PHOTOGRAPHING EVIDENCE—Hancock County Deputy Sheriff Joe Pica photographs a possible blood stained fingerprint on a door in the sheriff investigator's office on Wednesday morning. The door was removed from the Pearlington residence of Mrs. Eldora Summers who police say was murdered Tuesday afternoon. Mrs. Summers had witnessed the murder of her husband in an attempted robbery on August 31, 1973 of their Pearlington grocery. (Staff photo by Ellis Cuevas).

By ELLIS CUEVAS

A host of law enforcement officers led by Hancock County Sheriff Ronald Peterson are investigating the Tuesday afternoon stabbing death of Pearlington resident Mrs. Eldora Summers.

The shock of the murder could be felt all over the Hancock County community along Pearl River bordering Louisiana.

Mrs. Summers and her late husband Thomas Forrest Summers, who was gunned down cn August 31, 1973 in a robbery attempt, operated Summers Grocery in Pearlington for many years.

Mrs. Summers, a store clerk and a female customer had witnessed her husband's murder.

Peterson said, "The sheriff's office received a telephone call a little after 3 p.m. Tuesday reporting the incident."

"Mrs. Summers body was found by a step-grandchild and friends in a doorway between her kitchen and den. She reportedly had taken the youngsters to the park earlier in the day and returned home to take a rest," Peterson stated.

"Our investigation has revealed she had spoken to a friend on the telephone at 2:30 p.m. approximately 40 minutes before her body was discovered," Peterson continued.

Roy Baxter, a Pearlington businessman and a longtime friend of the victim, described her as a community leader and pillar of her church.

"Mrs. Summers was always doing things for the children of the community, and I would say spent 90 percent of her time helping others, both young and old," Baxter added.

Ronnie Cuevas, a Pearlington store owner, said, "Mrs. Summers had just completed a back yard Bible school week at her residence. The Bible school was for both white and black youngsters, anyone who wanted to come."

"Mrs. Summers also helped with school projects, anything worthwhile in the community, she was involved in it," Cuevas allowed.

Sheriff Peterson had every available man on his force in the community questioning people, and seeking any possible evidence.

Wednesday afternoon Criminal Investigator Alvin Ladner stated, "I feel we have some fingerprints we can possibly use to identify the culprit."

One knife was found near the victim's body, and and another with possible blood stains was found Wednesday morning behind her residence, Ladner reported.

A third knife was found in the woods and it is not known if it was used in the murder, Ladner said.

Evidence gathered from the home was sent by the sheriff's office to the State Crime Lab in Jackson Wednesday.

"An autopsy was performed by Dr. Rutherford (Dr. J. D. Rutherford III, Bay St. Louis pathologist) and we feel death was caused by multiple stab wounds to the back," Peterson stated late Wednesday.

"We are still trying to establish some type of motive in the murder, and are seeking any information possible—we do not know if someone may have been hiding in her house when she arrived, if she suprised someone trying to burglarize her residence, or if someone entered her home while she was resting," Peterson continued.

"Based on Dr. Rutherford's report, we now believe the knife found by her body was the weapon used," the sheriff stated.

Mrs. Summers, 69, was a member of the First Southern Baptist Church, Pearlington.

Among those investigating the murder were Peterson, Ladner, Hancock County Sheriff's Criminal Investigators Delbert Seay and Glen Strong, Hancock County Deputy Sheriffs Joe Pica, Willie Lee, Tommy Powell, and Ronnie Cuevas.

Also at the scene Tuesday was Hancock County Medical Examiner Harold Stiglet.

St. Rose lease should not delay building program

BY DENA BISNETTE

The Bay St. Louis Municipal Separate School District plans to obtain an extra year's option on a lease of St. Rose de Lima Catholic School as a fifth grade center, but district officials say the additional year will not delay a building program.

About 24 parents of fifth grade students as well as other interested citizens attended a public meeting Monday to discuss the center.

They were told by School Board President Betty Diboll that use of St. Rose "is only a temporary measure" and will not delay a building program.

The school board held a special meeting last night and was expected to finalize a lease on St. Rose school at that time.

The board had originally discussed an informal agreement to lease the facility for $23,000 for 10 months, with janitorial services supplied by St. Rose and consumable goods to be supplied by the school district.

Finalizing the lease was delayed after Board Attorney Lucien Gex found that the district was bound by statute to advertise for bids for leasing school facilities.

Superintendent of Education Roger Oge' said Monday that St. Rose was the only bidder.

He added that the option for the second year has been added to provide time for completion of construction proposed in a district building program.

Several parents had questioned whether the arrangements for fifth grade classes at St. Rose would actually be temporary and whether they would delay implementation of a long-range building program.

"We need to be addressing problems we have out there and we haven't been," said Diboll.

"The state has mandated a lot of new things yet they have cut (funding for) for school districts here in Mississippi as also has been done in Louisiana and other states."

She said a building program would help solve some of those problems and might be possible without a bond issue if the program is initiated this

BUILDING PROGRAM—Page 10A

Bay council, planning commission to meet

By BRENDA HEATHCOCK

Tab. ig action on recommendations by the Planning and Zoning Commission, the Bay St. Louis City Council is planning a joint meeting to discuss the issues.

The matter came before the city council Tuesday when minutes from the planning commisssion's last meeting were presented for approval.

Several council members questioned the recommendations including approval of a minisubdivsion on Easterbrook Street, the addition of two residential districts and establishment of a hospital-clinic district.

The establishment of the minisubdivision requested by Chari McIntyre Rapp of Waveland is to allow a parcel of land to be divided into lots to used for Farmers Home Administration houses.

The council approved a recommendation to approve the action with stipulations that a deed be issued to the city and an easement be granted to allow the street to be widened and the existing ditch be moved back in a special meeting last week.

Mayor Victor Franckiewicz Jr. recommended the board approve the planning commission's action if the conditions are met.

Councilman James Thriffiley told Franckiewicz he wanted to take the responsibility off of the mayor's office.

Council President Lisa Cowand added that McIntyre had previously indicated there was an urgent need for the zoning to be changed and that as soon as the conditions were met, the council could call a special meeting to settle the issue.

No date for the joint meeting had been set at presstime.

News Brief

MASONIC DEGREES

Bay St. Louis Lodge No. 429, F&AM, will confer a Master's Degree 7 p.m. Tuesday, Aug. 26, Masonic Temple, Main Street, Bay St. Louis. Refreshments to follow.

City hall to get face lift

Dispute with Central Avenue project engineer settled

By BRENDA HEATHCOCK

The Bay St. Louis City Council met Tuesday night with engineer Buddy S. Broadway to settle a dispute over payment for work on Central Avenue.

The council had requested the meeting to discuss Broadway's request for $2,300 for construction supervision on an extension of the project from Bay Oaks Drive to the city limits.

The city's original contract with Broadway Engineers was based on plans which included the work on Central Avenue, beginning at Washington Street and ending just past Bay Oaks Drive, approximately 200 feet short of the city limits.

Following this discovery earlier this year Broadway prepared the necessary plans to extend the repair work to the city limits.

In a recent letter to the city Broadway said he had completed the additional plans at no cost to the city and requested the $2,300 be paid for construction supervision.

With paving underway this week, the work on both the original contract and the extension is nearly complete, Broadway said Tuesday.

Responding to a question by Councilman John Wilkerson on how the project had happened to end just past Bay Oaks, Broadway told the council he had been shown by the past administration where to end the repair work although the council's minutes indicated the work should extend to the city limits.

Following the discussion the council voted to pay the $2,300 to Broadway.

Broadway told council members he believed when the project was complete, they would be very pleased with the work.

The council also awarded a bid for restoration work at city hall to Weatherly General Contractors of Gulfport for a total of $15,812.

There was only a single bid for the project but Mayor Victor Franckiewicz Jr. told the council more bids had been solicted.

"The bid is actually lower than our estimates of the project cost and I feel this is a good bid," he said.

The projects calls for the rebuilding of the front porch on city hall.

Franckiewicz also reported during the meeting that he should be receiving this week budget proposals from the four city departments.

A workshop meeting is also planned next week for city officials to discuss the budget.

Also at the meeting the council approved a new fence ordinance.

Franckiewicz explained the new ordinance basically clarifies the former one and has minimal regulations.

Included in the ordinance is a regulation for fence placement to prevent fences from being constructed within 20 feet of any intersection.

Height requirements are also regulated. In a residential district fences may not exceed six feet in height and in all other districts fences are limited to 10 feet in height.

The ordinance exempts backstops and similiar protective barriers for recreational purposes from the height limitations.

Also according to the ordinance a building permit is required before any fence can be built.

The fee for fence permits will be the minimum building permit fee (currently set at $5) for all fences that cost more than $500, the ordinance states.



SIGN DEFACED—This stop sign at the intersection of St. Francis and Bookter streets is one of many signs in the city that have been defaced with graffiti or damaged by other means. Anyone with information on persons responsible for the damage is asked to call the Bay St. Louis Police Department, 467-9221. (Staff photo by Brenda Heathcock)

Tides

Day	High	Low
WEEK OF 8-21-86		
Thurs.	1:58 p.m.	12:38 a.m.
Fri.	3:10 p.m.	12:33 a.m.
		11:23 p.m.
Sat.	3:30 a.m.	10:56 a.m.
Sun.	3:25 a.m.	2:24 p.m.
Mon.	3:37 a.m.	3:56 p.m.
Tues.	4:46 a.m.	5:04 p.m.
Wed.	5:28 a.m.	6:00 p.m.
Thurs.	6:26 a.m.	6:56 p.m.

EARLY MORNING FIRE—Firefighters battle a blaze at the residence of Richard Homa on Edith Street which was destroyed by fire early Monday morning. The fire was spotted shortly after Homa left for work. East Hancock Fire District volunteers and Bay St. Louis firefighters responded to the call. (Staff photo by Brenda Heathcock)

Obituaries

IRENE SELLIER HILLE
BELLE SAUCIER
ELDORNA F. SUMMERS

IRENE SELLIER HILLE

A 10 a.m. Funeral Mass will be celebrated Friday at Our Lady of the Gulf Catholic Church for Mrs. Irene Sellier Hille, 81, of 104 Washington Street, Bay St. Louis.

Burial will follow at Gardens of Memory Cemetery.

Visitation will be Thursday from 7 until 10 p.m. at Edmond Fahey Funeral Home. Rosary will be recited at 8 p.m.

Mrs. Hille died Tuesday, Aug. 19, 1986, in Bay St. Louis.

She was a native of Delisle and a member of Our Lady of the Gulf Catholic Church. She served in Our Lady of the Gulf Altar Society.

She was a member and past president of Bay-Waveland Yacht Club Auxiliary, member of Bay-Waveland Garden Club, and member and past president of Hancock County Historical Society.

She was also a member of Clement Bontemps American Legion Post 139 Auxiliary, Retired Senior Volunteers Program and American Association of Retired Persons.

She was preceded in death by her husband, Ben F. Hille Sr., and one son, Charles W. Hille.

Survivors include four sons, Ben F. Hille Jr., Frank A. Hille and Irwin E. "Squeaky" Hille, all of Bay St. Louis, and Ralph J. Hille of Houma, La.; 15 grandchildren and seven great-grandchildren.

BELLE SAUCIER

Mrs. Belle J. Saucier, 77, 365 Hearn Ave., Pass Christian, died Tuesday, Aug. 19, 1986, in Pass Christian.

Arrangements are incomplete at Lockett's Mortuary in Gulfport.

ELDORNA F. SUMMERS

Funeral services for Eldorna F. Summers, 69, of Pearlington, will be conducted Friday at 10 a.m. at First Southern Baptist Church of Pearlington.

Burial will follow in Logtown Cemetery.

Visitation will be today from 6 p.m. until 10 p.m. at McDonald Funeral Home in Picayune. Additional visitation will be Friday at the church from 9 a.m. until service time.

Mrs. Summers died at her residence Tuesday, Aug. 19, 1986.

She and her late husband Thomas Forrest Summers were owners and operators of Summers Grocery Store in Pearlington.

Mrs. Summers was a member of First Southern Baptist Church.

She was preceded in death by her brother, Judge Horatio Frierson Jr.

Survivors include one son, Thomas F. Summers of New Orleans, La.; one grandson, Brett Thomas Summers of New Orleans; three brothers, Buford Frierson of Picayune, Glen Frierson of Gloster and J.Q. Frierson of Poplarville; and one sister, Mrs. Jerri F. Barber of Dallas, Texas.



St. Ann Catholic Church

A thought for meditation from our pastor Father Lambert Stack, ST;

"As the blossom cannot tell what becomes of its fragrance, so no one can tell what becomes of his influence."

—Anonymous

St. Ann-St. John Altar Society will meet 11 a.m. in the parish hall Wednesday, August 27, for the monthly meeting of the group.

The altar society sponsored luncheon social will follow immediately at noon.

This month's hostess, Mary Caillier, who will be assisted by her husband, Dave, has announced the menu will include roast beef, mashed potatoes, snapbeans, sliced peaches and bread.

Dessert and drinks wil be available. Donation $2.50. Everyone is invited.

The annual "Spaghetti and Meatball Dinner" sponsored by St. Ann - St. John Parishes is scheduled for Saturday, August 30 in the parish hall from 11:30 a.m. until 8 p.m.

Adult tickets are selling for $3.50 and children's plates $2, or may be purchased at the door.

Child care centers operate food programs

The Methodist Children's Center, 162 Main Street, Bay St. Louis and Hancock County Child Development Center, 299 Washington St., Bay St. Louis, report that Child Care Food Programs will be operated at the sites and that no discrimination will be made against any child because of race, color, national origin, sex or handicap in the operation of the program.

All meals served to enrolled children who qualify will be free at sites approved for participation in the program.

For information you may write or call for 467-4297 for the Methodist Center and 467-8050 for the Washington Street program.

Coast AAs hosting 11-state conference

A workshop on carrying the Alcoholics Anonymous message to the inmates of jails and prisons is among highlights of a four-day AA Southeastern Regional Conference this week at the Royal D'Iberville Hotel in Biloxi.

Mississippi State Penitentiary officials as well as specialists in AA's relationship with correctional institutions from the organization's General Service Office in New York are slated to participate in the workshop at 10 a.m. Thursday morning.

Some 1,500 members of AA, Alanon and Alateen are expected for the event which opened with registration at 1 p.m. Wednesday and will conclude after a speaker meeting at 10 a.m. Sunday.

AA's Southeastern Region includes 11 states, the Bahamas and Bermuda.

An AA spokesman reported early registrations for the convention have been received from the islands as well as all 11 states – Mississippi, Louisiana, Alabama, Georgia, Florida, North and South Carolina, Virginia, West Virginia, Kentucky and Tennessee.

Other special events planned include speaker meetings at 8 p.m. each evening, at 2 p.m. Thursday, 10 a.m. Friday, and 10:30 a.m. Saturday.

"Night Owl" AA and Alanon meetings are planned at 10 p.m. Thursday and at 11 p.m. Friday.

Eight members of a Slidell, La. AA group will present a 45-minute dramatic comedy on the Twelve Traditions of AA at 10 p.m. Friday.

Special regional and state business sessions are scheduled for Saturday afternoon, with Saturday social activity to be highlighted by a 10 a.m. dance.

Films on alcoholism and on Alcoholics Anonymous will be shown at various times during the event.

FIFTH GRADE PARENTS listen Monday as Bay St. Louis Municipal Separate School District Superintendent Roger Oge' explains the need for an additional one-year option on lease of a fifth grade center at St. Rose de Lima School. About 25 parents attended the special meeting Monday. (Staff photo by Dena Bisnette)

Moore & Powell opens new office in Diamondhead

Moore & Powell, CPAs will host a reception at the firm's new office at 4409 West Aloha Drive, Friday from 11 a.m. to 2 p.m.

The Diamondhead office will be staffed by Robert J. Parker, CPA and Richard L. Thomas.

Parker is a graduate of the University of Southern Mississippi and has been with Moore & Powell for 14 years.

Mr. Thomas is manager of the Bay St. Louis office and has been with Moore & Powell for 25 years.

He is currently serving as president of the Hancock County Chamber of Commerce.

The new Diamondhead office makes the fifth office for this certified public accounting firm.

The parent office was established in Biloxi in the 1930's. In 1964 the office in Bay St. Louis was established followed by the Picayune office in 1961 and the Gulfport office in 1963.

Partners include Thomas E. Tucei, Stephen M. Stewart, Christopher J. Anzalone, Steven A. Wages, Parker and Rita E. Tollison, all certified public accountants.

The Sea Coast Echo

USPS 487-100

Published Thursday and Sunday each week at 124 Court St., Bay St. Louis, Miss.
Address: P.O. Box 230, Bay St. Louis, Miss. 39520
Phone: (601)467-5473, 467-5474, 467-0333

BY MAIL

In Hancock County, Pass Christian, Perkinston, Picayune, Long Beach and Service Personnel	$16 per year
Elsewhere in Mississippi and Louisiana	$18 per year
All Other Out of State Subscriptions	$20 per year
Home Delivery (Bay St. Louis, Waveland and Diamondhead)	$16 per year

93rd Year of Publication. Member of the Mississippi Press Association and The National Newspaper Association.

POSTMASTER: Send address changes to The Sea Coast Echo, P.O. Box 230, Bay St. Louis, Miss. 39520

We recommend to subscribers that pre-payments made directly to carriers be limited to a maximum of 30 days. Your newspaper carrier is an independent contractor, and payments by subscribers are not subject to control by The Sea Coast Echo.

In Memoriam

BILLIE JO TROTTER
Died Aug. 22, 1983

"God grant me the serenity to accept the things I cannot change,
"The courage to change the things I can,
"And the wisdom to know the difference."

She rests in peace in God's home forever.

Love Always, Your Son
Randy Williams

Card of Thanks

Waveland American Legion Post No. 77 wishes to express its appreciation to the 44 persons who volunteered to donate blood during the Red Cross drawing for Hancock County Blood Bank Wednesday, Aug. 13.

The Post also thanks those persons who assisted in the event.

Forty-three units were accepted, seven short of the 50-unit goal.

Lin Rutherford
Andy Giaconi
Co-chairmen



ELECT J.D. (TONY) MILLER
JUSTICE COURT JUDGE
Beat 2 West - November 4
It is time for a -
1. Dependable
2. Reliable
3. Honest
4. Sober
5. Experienced person.
I will be as near as your telephone, 24 hours a day. If you can't come to me I will come to you.
Paid political advertisement by J.D. (Tony) Miller.

Garden Park Outpatient Clinic
is pleased to announce
the association of
Pleasant F. Hooper, M.D.
General Practice of Medicine
as their new Director

130 Fleitas Avenue
Pass Christian, MS 39571
Phone: 452-4636

Can Chiropractic Help You?
If You Have Any Of These Symptoms
Call: 467-1018

1. Headache
2. Stiff Neck
3. Shoulder Pain
4. Arm Pain
5. Low Back Pain
6. Leg Pain
7. Hip Pain
8. Dizziness
9. Numbness
10. Painful Joints

Chiropractic Could Be The Answer!
MOST INSURANCE COVERS CHIROPRACTIC CARE.
POWELL CHIROPRACTIC CENTER
Dr. William L. Powell
817 Hwy. 90-Ste. I Bay St. Louis, Ms. 467-1018
(Across from Scafidi's Wheel-Inn)

Peace of mind through pre-planning.
Gardens of Memory
467-3574
- Perpetual care
- Cemetery services
- Pre-arrangement Assistance

Without preplanning... could you take a vacation or even pack your bags?

David Riemann, Pres.

At Riemann Funeral Homes, experience in serving families has shown us the importance of pre-planning.

The simple reason... your decisions are made easier because they're arranged in advance. We know the best plans are made before they are needed. Let us show you all the advantages of pre-planning... it just makes good sense.

We invite you to call or stop by. Our staff will be happy to answer any questions or concerns you may have.

There is a difference...
Riemann Service.

Act now...call 467-4242 or mail form below.

For more information call or mail in form below.
Riemann Funeral Home
Hwy. 90 East • Bay St. Louis, MS 39520
I am interested in:
( ) A free organizer and details on funeral or cremation pre-planning
( ) An insurance policy to cover funeral expenses
Name _____
Address _____
City _____ State _____
Zip _____ Phone _____

Your "Golden Rule" Funeral Homes
RIEMANN
Funeral Homes, Inc.
Hwy. 90 East • Bay St. Louis, MS 39520 • (601) 467-4242

Adam's Loraine Flower Shop
"Coast's Leading Florist" Established 1902
FLORAFAX
Four generations of dedication to the floral and gardening needs of Harrison and Hancock Counties.
PASS CHRISTIAN, MS 452-2424 BAY ST. LOUIS, MS. 467-4507

County school central office workers to get job description

By BRENDA HEATHCOCK

The Hancock County School Board requested job descriptions be supplied for central office workers for the September meeting.

At a recent meeting Superintendent Terrell Randolph requested approval for the temporary employment of two additional workers in the Central Office.

Although the board had previously told Randolph to find secretaries for department heads in the central office, members protested the employment recommendations because the secretaries were not specifically assigned.

Board member Tommy Shaw said he did not believe the taxpayers dollars were being wisely spent by having so many people in the central office.

He also said he had talked with other district officials and they operated with several less employees.

"If people were doing their jobs, we wouldn't need all these people," Shaw added.

Shaw requested that Business Manager Greg Jones prepare job descriptions for all central office workers so they would know what there duties included.

Randolph disagreed with Shaw that there were too many employees and said there hours had to be extended so the work could be completed.

Also at the meeting the board awarded bids for the supplies, services and equipment for the coming school year.

Included among the bids awarded were fire extinguishers, automobile oil, lumber for the bleachers and covered walkways, office machine maintenance, bulletin boards, slide projectors, teachers desks and chairs, paint, janitoral supplies, printing, welding and computer supplies.

The list of school bus drivers for the coming year was also approved at the meeting.

The list includes Claudine Ladner, Marie Lee, Amy Flint, David Brown, Kathy Slade, Gloria Landrum, Mary Ladner, Estelle Ladner, Linda Ladner, June Dedeaux, Marlene Daniels, Sheila Hoda, Mary Necaise, Robert Sams, Roberta Kieff, Gloria Garcia, Shirley Shubert, Lynn LaFontaine, Mary Hover, Jean Swartzè, Linda Rivera, Pauline Ruhr, Ruby Mitchell, Glynnis Ladner, Mollie Boles, Thelma Shiyou, Charolet Banks, Carol Green Marslene Cuevas, Eugene Bonneval, Hellon Moran, Christene Lusich, Linda Revare, Pat Patterson and Becky Ellis.

In other business the board:

—Approved the resignation of Lynn Lafontaine as assistant teacher at Gulfview Elementary.

—Approved the resignation of Ann Franzen as bus driver at Hancock North Central effective Aug. 11.

—Approved the resignation of Lynda Reiling Dahl as elementary teacher at Hancock North Central Elementary.

—Approved the resignation of Linda Keys as elementary teacher at C. B. Murphy Elementary School.

—Approved a recommendation to employ Yolande R. Bradley as elementary teacher at C. B. Murphy Elementary for the 1986-87 school year.

—Approved a recommendation to employ Melvin Bosarge as special education teacher at Gulfview Elementary for the 1986-87 school year.

—Approved a recommendation to employ Barbara Haas as Kindergarten teacher at Gulfview Elementary for the 1986-87 school year.

—Approved a recommendation to employ Carlon Roberts as temporary maintenance worker for two days.

—Approved a recommendation to employ Eugene Bonneval as bus driver for Route 34 and Vo-Tech Route for the 1986-87 school year.

—Approved a recommendation to employ Becky Ellis as bus driver for Route 37 for the 1986-87 school year.

—Approved a recommendation to employ Carolyn Landry and Betty C. Ladner as substitute cafeteria workers at Hancock North Central.

—Approved a request to create a three-hour position at HNC cafeteria.

—Approved a request for Hazel Brown as a three-hour cafeteria employee at Hancock North Central.

—Approved a request for all board members and superintendent to attend the Mississippi School Board's Association Annual Workshop in Jackson on Sept. 16-17.

—Approved a request for Rhea Scafidi to attend three supervisors workshops sponsored by the State Department of Education Child Nutrition Division at Lake Tiak-O'Khata.

—Approved a request for Rhea Scafidi, cafeteria supervisor, to attend Gulf Coast Area Food Service Supervisors Workshop in Gulfport on Aug. 14.

—Approved a request for Greg Jones, business manager, to attend the Budget and Tax Levy Seminar meeting to be held on Aug. 15 at Jones County Junior College.

—Approved a request for superintendent and counselors to attend the Mississippi Education Conference (Testing) in Jackson on Sept. 23-25.

—Approved a 16th Section residentail lease to Mrs. Sherry Craig for Lots 24 and 25, SD#2, Section 16-9-16 in the amount of $288 per year for 25 years.

—Approved a cooperative agreement to provide vocational training for high school students for the 1986-87 school year at Pearl River Junior College Vo-Tech Center.

—Approved a proposal for Psychometric Services from Gulf Coast Mental Health for Special Education.

—Approved a request to purchase Chapter I equipment previously approved on June 23 in Chapter I Project No. 230071, as single source item.

—Approved a request to pay Stuart Waltman $490 for installation of Tachographs for transportation.

—Approved a request to advertise for bids for the purchase of a pickup truck for Transportation and Maintenance.

Child Abuse Forum set for professionals

A seminar for professionals who work with children and their families has been scheduled for 7 p.m. Tuesday, Aug. 26 at the First Baptist Church in Bay St. Louis.

In invitation for the program entitled "Protecting Mississippi's Children" is extended especially to teachers, doctors, medical personnel, ministers, lay enforcement officers, social services workers, court personnel and day care workers.

Illona Hemphill, social program manager for the State Department of Public Welfare, will talk about the extent of child abuse in Hancock County in the program.

A play, "Speak up, Speak out" will be performed for the professionals by Betty Daughtery of the Mississippi Children's Home Society.

Judy Miller of the Bay-Waveland Junior Auxiliary will also dicuss a puppet show to be shown in the schools.

A sexual abuse team from the Gulf Coast Mental Health Center will also participate in the program.

Hancock County Extension Home Economist Darlene Underwood is coordinating the program.

MINOR DAMAGE—Lightning struck this tree behind two Oak Park apartments on Philip Drive in Waveland Sunday, Aug. 17 and apparently started a fire. The apartments sustained minor damage in the attic where insulation caught fire, according to Waveland Fire Chief David Garcia. (Staff photo by Brenda Heathcock)

MAKING AN OPENING—Waveland Fire Chief David Garcia watches as Firefighter Steve Thompson makes an opening in the ceiling of an apartment in the Oak Park complex to allow smoldering insulation to be removed from the attic. There was sligt damage in two apartments caused by a fire apparently started when lightning struck a nearby tree. (Staff photo by Brenda Heathcock)

DIAMONDHEAD TOUR & TRAVEL, INC.
"Your Full Service Travel Agency"
4401 West Aloha Drive (601) 255-3000 Office
SPECIAL - JAMAICA
Round Trip Air Fare & 7 Night Hotel
from $339.00
7 Days Cruise from New Orleans
from $695.00
Various foilage bus tours.
Gisela Rainey
Owner

FISHER'S KARATE INSTITUTE
Shape up this fall!

Now Registering For
NEW CLASSES BEGINNING SEPT. 2
Men • Women • Children
NO CONTRACTS
Rodney Fisher, 2nd Degree Black Belt
452-9913 or 868-2899

Today's High Yield Interest Rates

91 Day Cert.	6.25%
182 Day Cert.	7.00%
13 Mon. Cert.	7.15%
1½ Year Cert.	7.30%
2½ Year Cert.	7.45%
3½ Year Cert.	7.70%
5 Year Cert.	8.05%
7 Year Cert.	8.25%
10 Year Cert.	8.45%

Rates good thru August 25, 1986.

ALL FINANCIAL SERVICES
• Checking • Savings • Loans
FSLIC
PJ Peoples Federal Savings
111 Court Street, Bay Saint Louis 601/467-6594
Dunbar Avenue, Bay St. Louis 601/467-0374
Our Shopping Center, Waveland 601/467-9409
Aloha Drive, Diamondhead 601/255-3707

PJ Peoples Federal Savings
STATEMENT OF CONDITION
As of June 30, 1986

ASSETS

First Mortgage Loans and Other Liens on Real Estate	$28.651,815
All Other Loans	4,769,926
Cash and Investment Securities	20,899,709
Real Estate Owned and in Judgment	203,351
Stock in Federal Home Loan Bank	289,500
Fixed Assets (Net)	847,925
Deferred Loss on Sale of Loans	257,027
Deferred Charges and Other Assets	1,335,852
TOTAL ASSETS	$57,255,105

LIABILITIES AND NET WORTH

Savings Accounts	$46,056,531
Advances from Federal Home Loan Bank	NONE
Other Borrowed Money	5,815,684
Other Liabilities	1,288,219
Specific Reserves	58,911
General Reserves and Surplus	4,035,760
TOTAL LIABILITIES AND NET WORTH	$57,255,105

FSLIC
This statement prepared in accordance with Regulatory Accounting Procedures.
BAY ST. LOUIS WAVELAND DIAMONDHEAD

Obituaries

IRENE SELLIER HILLE
BELLE SAUCIER
ELDORNA F. SUMMERS

IRENE SELLIER HILLE

A 10 a.m. Funeral Mass will be celebrated Friday at Our Lady of the Gulf Catholic Church for Mrs. Irene Sellier Hille, 81, of 104 Washington Street, Bay St. Louis.

Burial will follow at Gardens of Memory Cemetery.

Visitation will be Thursday from 7 until 10 p.m. at Edmond Fahey Funeral Home. Rosary will be recited at 8 p.m.

Mrs. Hille died Tuesday, Aug. 19, 1986, in Bay St. Louis.

She was a native of Delisle and a member of Our Lady of the Gulf Catholic Church. She served in Our Lady of the Gulf Altar Society.

She was a member and past president of Bay-Waveland Yacht Club Auxiliary, member of Bay-Waveland Garden Club, and member and past president of Hancock County Historical Society.

She was also a member of Clement Bontemps American Legion Post 139 Auxiliary, Retired Senior Volunteers Program and American Association of Retired Persons.

She was preceded in death by her husband, Ben F. Hille Sr., and one son, Charles W. Hille.

Survivors include four sons, Ben F. Hille Jr., Frank A. Hille and Irwin E. "Squeaky" Hille, all of Bay St. Louis, and Ralph J. Hille of Houma, La.; 15 grandchildren and seven great-grandchildren.

BELLE SAUCIER

Mrs. Belle J. Saucier, 77, 365 Hearn Ave., Pass Christian, died Tuesday, Aug. 19, 1986, in Pass Christian.

Arrangements are incomplete at Lockett's Mortuary in Gulfport.

ELDORNA F. SUMMERS

Funeral services for Eldorna F. Summers, 69, of Pearlington, will be conducted Friday at 10 a.m. at First Southern Baptist Church of Pearlington.

Burial will follow in Logtown Cemetery.

Visitation will be today from 6 p.m. until 10 p.m. at McDonald Funeral Home in Picayune. Additional visitation will be Friday at the church from 9 a.m. until service time.

Mrs. Summers died at her residence Tuesday, Aug. 19, 1986.

She and her late husband Thomas Forrest Summers were owners and operators of Summers Grocery Store in Pearlington.

Mrs. Summers was a member of First Southern Baptist Church.

She was preceded in death by her brother, Judge Horatio Frierson Jr.

Survivors include one son, Thomas F. Summers of New Orleans, La.; one grandson, Brett Thomas Summers of New Orleans; three brothers, Buford Frierson of Picayune, Glen Frierson of Gloster and J.Q. Frierson of Poplarville; and one sister, Mrs. Jerri F. Barber of Dallas, Texas.

St. Ann Catholic Church

A thought for meditation from our pastor Father Lambert Stack, ST;

"As the blossom cannot tell what becomes of its fragrance, so no one can tell what becomes of his influence,"

—Anonymous

St. Ann - St. John Altar Society will meet 11 a.m. in the parish hall Wednesday, August 27, for the monthly meeting of the group.

The altar society sponsored luncheon social will follow immediately at noon.

This month's hostess, Mary Caillier, who will be assisted by her husband, Dave, has announced the menu will include roast beef, mashed potatoes, snapbeans, sliced peaches and bread.

Dessert and drinks wil be available. Donation $2.50. Everyone is invited.

The annual "Spaghetti and Meatball Dinner" sponsored by St. Ann - St. John Parishes is scheduled for Saturday, August 30 in the parish hall from 11:30 a.m. until 8 p.m.

Adult tickets are selling for $3.50 and children's plates $2, or may be purchased at the door.

Child care centers operate food programs

The Methodist Children's Center, 162 Main Street, Bay St. Louis and Hancock County Child Development Center, 299 Washington St., Bay St. Louis, report that Child Care Food Programs will be operated at the sites and that no discrimination will be made against any child because of race, color, national origin, sex or handicap in the operation of the program.

All meals served to enrolled children who qualify will be free at sites approved for participation in the program.

For information you may write or call for 467-4297 for the Methodist Center and 467-8050 for the Washington Street program.



ELECT J.D. (TONY) MILLER
JUSTICE COURT JUDGE
Beat 2 West - November 4
It is time for a -
1. Dependable
2. Reliable
3. Honest
4. Sober
5. Experienced person.
I will be as near as your telephone, 24 hours a day. If you can't come to me I will come to you.
Paid political advertisement by J.D. (Tony) Miller.

Garden Park Outpatient Clinic
is pleased to announce
the association of
Pleasant F. Hooper, M.D.
General Practice of Medicine
as their new Director

130 Fleitas Avenue
Pass Christian, MS 39571
Phone: 452-4636

Coast AAs hosting 11-state conference

A workshop on carrying the Alcoholics Anonymous message to the inmates of jails and prisons is among highlights of a four-day AA Southeastern Regional Conference this week at the Royal D'Iberville Hotel in Biloxi.

Mississippi State Penitentiary officials as well as specialists in AA's relationship with correctional institutions from the organization's General Service Office in New York are slated to participate in the workshop at 10 a.m. Thursday morning.

Some 1,500 members of AA, Alanon and Alateen are expected for the event which opened with registration at 1 p.m. Wednesday and will conclude after a speaker meeting at 10 a.m. Sunday.

AA's Southeastern Region includes 11 states, the Bahamas and Bermuda.

An AA spokesman reported early registrations for the convention have been received from the islands as well as all 11 states – Mississippi, Louisiana, Alabama, Georgia, Florida, North and South Carolina, Virginia, West Virginia, Kentucky and Tennessee.

Other special events planned include speaker meetings at 8 p.m. each evening, at 2 p.m. Thursday, 10 a.m. Friday, and 10:30 a.m. Saturday.

"Night Owl" AA and Alanon meetings are planned at 10 p.m. Thursday and at 11 p.m. Friday.

Eight members of a Slidell, La. AA group will present a 45-minute dramatic comedy on the Twelve Traditions of AA at 10 p.m. Friday.

Special regional and state business sessions are scheduled for Saturday afternoon, with Saturday social activity to be highlighted by a 10 a.m. dance.

Films on alcoholism and on Alcoholics Anonymous will be shown at various times during the event.

FIFTH GRADE PARENTS listen Monday as Bay St. Louis Municipal Separate School District Superintendent Roger Oge' explains the need for an additional one-year option on lease of a fifth grade center at St. Rose de Lima School. About 25 parents attended the special meeting Monday. (Staff photo by Dena Bisnette)

Moore & Powell opens new office in Diamondhead

Moore & Powell, CPAs will host a reception at the firm's new office at 4409 West Aloha Drive, Friday from 11 a.m. to 2 p.m.

The Diamondhead office will be staffed by Robert J. Parker, CPA and Richard L. Thomas.

Parker is a graduate of the University of Southern Mississippi and has been with Moore & Powell for 14 years.

Mr. Thomas is manager of the Bay St. Louis office and has been with Moore & Powell for 25 years.

He is currently serving as president of the Hancock County Chamber of Commerce.

The new Diamondhead office makes the fifth office for this certified public accounting firm.

The parent office was established in Biloxi in the 1930's. In 1964 the office in Bay St. Louis was established followed by the Picayune office in 1981 and the Gulfport office in 1983.

Partners include Thomas E. Tucei, Stephen M. Stewart, Christopher J. Anzalone, Steven A. Wages, Parker and Rita E. Tollison, all certified public accountants.

In Memoriam



BILLIE JO TROTTER
Died Aug. 22, 1983

"God grant me the serenity to accept the things I cannot change,
"The courage to change the things I can,
"And the wisdom to know the difference."

She rests in peace in God's home forever.

Love Always, Your Son
Randy Williams

Card of Thanks

Waveland American Legion Post No. 77 wishes to express its appreciation to the 44 persons who volunteered to donate blood during the Red Cross drawing for Hancock County Blood Bank Wednesday, Aug. 13.

The Post also thanks those persons who assisted in the event.

Forty-three units were accepted, seven short of the 50-unit goal.

Lin Rutherford
Andy Giaconi
Co-chairmen

Can Chiropractic Help You?

If You Have Any Of These Symptoms

Call: **467-1018**

1. Headache
2. Stiff Neck
3. Shoulder Pain
4. Arm Pain
5. Low Back Pain
6. Leg Pain
7. Hip Pain
8. Dizziness
9. Numbness
10. Painful Joints

Chiropractic Could Be The Answer!

MOST INSURANCE COVERS CHIROPRACTIC CARE.

POWELL CHIROPRACTIC CENTER
Dr. William L. Powell
817 Hwy. 90-Ste. I Bay St. Louis, Ms. 467-1018
(Across from Scafidi's Wheel-Inn)

Without preplanning... could you take a vacation or even pack your bags?

David Riemann, Pres.

At Riemann Funeral Homes, experience in serving families has shown us the importance of preplanning.

The simple reason... your decisions are made easier because they're arranged in advance. We know the best plans are made before they are needed. Let us show you all the advantages of preplanning... it just makes good sense.

We invite you to call or stop by. Our staff will be happy to answer any questions or concerns you may have.

There is a difference...
Riemann Service.

Act now...call 467-4242 or mail form below.

For more information call or mail in form below.
Riemann Funeral Home
Hwy. 90 East • Bay St. Louis, MS 39520
I am interested in:
( ) A free organizer and details on funeral or cremation pre-planning
( ) An insurance policy to cover funeral expenses
Name _____
Address _____
City _____ State _____
Zip _____ Phone _____

Your "Golden Rule" Funeral Homes
RIEMANN
Funeral Homes, Inc.
Hwy. 90 East • Bay St. Louis, MS 39520 • (601) 467-4242

The Sea Coast Echo
USPS 487-100
Published Thursday and Sunday each week at 124 Court St., Bay St. Louis, Miss.
Address: P.O. Box 230, Bay St. Louis, Miss. 39520
Phone: (601)467-5473, 467-5474, 467-0333
BY MAIL
In Hancock County, Pass Christian, Perkinston, Picayune, Long Beach and Service Personnel $16 per year
Elsewhere in Mississippi and Louisiana $18 per year
All Other Out of State Subscriptions $20 per year
Home Delivery (Bay St. Louis, Waveland and Diamondhead) $16 per year
93rd Year of Publication. Member of the Mississippi Press Association and The National Newspaper Association.

POSTMASTER: Send address changes to The Sea Coast Echo, P.O. Box 230, Bay St. Louis, Miss. 39520

We recommend to subscribers that pre-payments made directly to carriers be limited to a maximum of 30 days. Your newspaper carrier is an independent contractor, and payments by subscribers are not subject to control by The Sea Coast Echo.

Peace of mind through pre-planning.

Gardens of Memory

467-3574

- Perpetual care
- Cemetery services
- Pre-arrangement Assistance

Adam's Loraine Flower Shop
"Coast's Leading Florist" Established 1902
FLORAFAX
Four generations of dedication to the floral and gardening needs of Harrison and Hancock Counties.
PASS CHRISTIAN, MS 452-2424 BAY ST. LOUIS, MS. 467-6507

County school central office workers to get job description

By BRENDA HEATHCOCK

The Hancock County School Board requested job descriptions be supplied for central office workers for the September meeting.

At a recent meeting Superintendent Terrell Randolph requested approval for the temporary employment of two additional workers in the Central Office.

Although the board had previously told Randolph to find secretaries for department heads in the central office, members protested the employment recommendations because the secretaries were not specifically assigned.

Board member Tommy Shaw said he did not believe the taxpayers dollars were being wisely spent by having so many people in the central office.

He also said he had talked with other district officials and they operated with several less employees.

"If people were doing their jobs, we wouldn't need all these people," Shaw added.

Shaw requested that Business Manager Greg Jones prepare job descriptions for all central office workers so they would know what there duties included.

Randolph disagreed with Shaw that there were too many employees and said there hours had to be extended so the work could be completed.

Also at the meeting the board awarded bids for the supplies, services and equipment for the coming school year.

Included among the bids awarded were fire extinguishers, automobile oil, lumber for the bleachers and covered walkways, office machine maintenance, bulletin boards, slide projectors, teachers desks and chairs, paint, janitoral supplies, printing, welding and computer supplies.

The list of school bus drivers for the coming year was also approved at the meeting.

The list includes Claudine Ladner, Marie Lee, Amy Flint, David Brown, Kathy Slade, Gloria Landrum, Mary Ladner, Estelle Ladner, Linda Ladner, June Dedeaux, Marlene Daniels, Sheila Hoda, Mary Necaise, Robert Sams, Roberta Kieff, Gloria Garcia, Shirley Shubert, Lynn LaFontaine, Mary Hover, Jean Swartze, Linda Rivera, Pauline Ruhr, Ruby Mitchell, Glynnis Ladner, Mollie Boles, Thelma Shiyou, Charolet Banks, Carol Green Marslene Cuevas, Eugene Bonneval, Hellon Moran, Christene Lusich, Linda Revare, Pat Patterson and Becky Ellis.

In other business the board:

—Approved the resignation of Lynn Lafontaine as assistant teacher at Gulfview Elementary.

—Approved the resignation of Ann Franzen as bus driver at Hancock North Central effective Aug. 11.

—Approved the resignation of Lynda Reiling Dahl as elementary teacher at Hancock North Central Elementary.

—Approved the resignation of Linda Keys as elementary teacher at C. B. Murphy Elementary School.

—Approved a recommendation to employ Yolande R. Bradley as elementary teacher at C. B. Murphy Elementary for the 1986-87 school year.

—Approved a recommendation to employ Melvin Bosarge as special education teacher at Gulfview Elementary for the 1986-87 school year.

—Approved a recommendation to employ Barbara Haas as Kindergarten teacher at Gulfview Elementary for the 1986-87 school year.

—Approved a recommendation to employ Carlon Roberts as temporary maintenance worker for two days.

—Approved a recommendation to employ Eugene Bonneval as bus driver for Route 34 and Vo-Tech Route for the 1986-87 school year.

—Approved a recommendation to employ Becky Ellis as bus driver for Route 37 for the 1986-87 school year.

—Approved a recommendation to employ Carolyn Landry and Betty C. Ladner as substitute cafeteria workers at Hancock North Central.

—Approved a request to create a three-hour position at HNC cafeteria.

—Approved a request for Hazel Brown as a three-hour cafeteria employee at Hancock North Central.

—Approved a request for all board members and superintendent to attend the Mississippi School Board's Association Annual Workshop in Jackson on Sept. 16-17.

—Approved a request for Rhea Scafidi to attend three supervisors workshops sponsored by the State Department of Education Child Nutrition Division at Lake Tiak-O'Khata.

—Approved a request for Rhea Scafidi, cafeteria supervisor, to attend Gulf Coast Area Food Service Supervisors Workshop in Gulfport on Aug. 14.

—Approved a request for Greg Jones, business manager, to attend the Budget and Tax Levy Seminar meeting to be held on Aug. 15 at Jones County Junior College.

—Approved a request for superintendent and counselors to attend the Mississippi Education Conference (Testing) in Jackson on Sept. 23-25.

—Approved a 16th Section residentail lease to Mrs. Sherry Craig for Lots 24 and 25, SD#2, Section 16-9-16 in the amount of $288 per year for 25 years.

—Approved a cooperative agreement to provide vocational training for high school students for the 1986-87 school year at Pearl River Junior College Vo-Tech Center.

—Approved a proposal for Psychometric Services from Gulf Coast Mental Health for Special Education.

—Approved a request to purchase Chapter I equipment previously approved on June 23 in Chapter I Project No. 230071, as single source item.

—Approved a request to pay Stuart Waltman $490 for installation of Tachographs for transportation.

—Approved a request to advertise for bids for the purchase of a pickup truck for Transportation and Maintenance.

Child Abuse Forum set for professionals

A seminar for professionals who work with children and their families has been scheduled for 7 p.m. Tuesday, Aug. 26 at the First Baptist Church in Bay St. Louis.

In invitation for the program entitled "Protecting Mississippi's Children" is extended especially to teachers, doctors, medical personnel, ministers, lay enforcement officers, social services workers, court personnel and day care workers.

Ilona Hemphill, social program manager for the State Department of Public Welfare, will talk about the extent of child abuse in Hancock County in the program.

A play, "Speak up, Speak out" will be performed for the professionals by Betty Daughtery of the Mississippi Children's Home Society.

Judy Miller of the Bay-Waveland Junior Auxiliary will also dicuss a puppet show to be shown in the schools.

A sexual abuse team from the Gulf Coast Mental Health Center will also participate in the program.

Hancock County Extension Home Economist Darlene Underwood is coordinating the program.

MINOR DAMAGE—Lightning struck this tree behind two Oak Park apartments on Philip Drive in Waveland Sunday, Aug. 17 and apparently started a fire. The apartments sustained minor damage in the attic where insulation caught fire, according to Waveland Fire Chief David Garcia. (Staff photo by Brenda Heathcock)



MAKING AN OPENING—Waveland Fire Chief David Garcia watches as Firefighter Steve Thompson makes an opening in the ceiling of an apartment in the Oak Park complex to allow smoldering insulation to be removed from the attic. There was sligt damage in two apartments caused by a fire apparently started when lightning struck a nearby tree. (Staff photo by Brenda Heathcock)

DIAMONDHEAD TOUR & TRAVEL, INC.
"Your Full Service Travel Agency"
4401 West Aloha Drive (601) 255-3000 Office
SPECIAL - JAMAICA
Round Trip Air Fare & 7 Night Hotel
from $339.00
7 Days Cruise from New Orleans
from $695.00
Various foliage bus tours.
Gisela Rainey
Owner.

FISHER'S KARATE INSTITUTE
Shape up this fall!

Now Registering For NEW CLASSES BEGINNING SEPT. 2
Men • Women • Children
NO CONTRACTS
Rodney Fisher, 2nd Degree Black Belt
452-9913 or 868-2899

Today's High Yield Interest Rates

91 Day Cert.	6.25%
182 Day Cert.	7.00%
13 Mon. Cert.	7.15%
1½ Year Cert.	7.30%
2½ Year Cert.	7.45%
3½ Year Cert.	7.70%
5 Year Cert.	8.05%
7 Year Cert.	8.25%
10 Year Cert.	8.45%

Rates good thru August 25, 1986.

ALL FINANCIAL SERVICES
• Checking • Savings • Loans
FSLIC
PJ Peoples Federal Savings
111 Court Street, Bay Saint Louis 601/467-6594
Dunbar Avenue, Bay St. Louis 601/467-0374
Our Shopping Center, Waveland 601/467-9409
Aloha Drive, Diamondhead 601/255-3707

PJ Peoples Federal Savings
STATEMENT OF CONDITION
As of June 30, 1986

ASSETS

First Mortgage Loans and Other Liens on Real Estate	$28.651,815
All Other Loans	4,769,926
Cash and Investment Securities	20,899,709
Real Estate Owned and in Judgment	203,351
Stock in Federal Home Loan Bank	289,500
Fixed Assets (Net)	847,925
Deferred Loss on Sale of Loans	257,027
Deferred Charges and Other Assets	1,335,852
TOTAL ASSETS	$57,255,105

LIABILITIES AND NET WORTH

Savings Accounts	$46,056,531
Advances from Federal Home Loan Bank	NONE
Other Borrowed Money	5,815,684
Other Liabilities	1,288,219
Specific Reserves	58,911
General Reserves and Surplus	4,035,760
TOTAL LIABILITIES AND NET WORTH	$57,255,105

FSLIC
This statement prepared in accordance with Regulatory Accounting Procedures.
BAY ST. LOUIS . WAVELAND DIAMONDHEAD

Quotables by Cuevas

The Hancock County Chamber of Commerce and Bay St. Louis Rotary Club are co-sponsoring a reception for Dr. and Mrs. Roger Oge' on Sunday.

The reception will be from 2 to 5 p.m. at Christ Episcopal Church's Virginia Hall, 912 South Beach Boulevard, Bay St. Louis.

Dr. Oge' is the new superintendent of the Bay St. Louis Municipal Separate School District and this will be a good time for parents and friends of the school system to meet him and his family.

It is hoped there will be a large turnout for the very special occasion.

—

Several schools are now open with others opening within a few days.

This means speed zones will be enforced in school areas, so we as motorists should observe them.

State laws also forbid the passing of school buses while loading or unloading students on highways and roadways.

As some students walk or ride bicycles to school, a few at times may forget to look properly when crossing intersections, so we as motorists should keep on the alert.

Many students ride buses to school and wait in groups at intersections. This at times causes problems as some of the students have a tendency to get off the shoulders and into the road.

Parents should also warn children on their way to school to use extreme care while waiting for buses, walking or riding bicycles.

We would like to see this as an accident-free year for students.

—

Things will be buzzing Monday with Delinquent Realty Tax Sales being conducted at the Hancock County Courthouse, cities of Bay St. Louis and Waveland.

Some regular faces can be expected at the tax sales with some coming from many miles to bid on the properties with delinquent taxes.

In our many years working with the publication of the county's delinquent taxes, this is the first time we can remember not working with Miss Evelyn Turcotte who recently retired.

We do hope Miss Turcotte is enjoying her retirement.

—

The Bay-Waveland Yacht Club was very busy last week hosting the 1986 United States Junior Sailing Championships.

It was a lot of work on behalf of many of the local yacht club's members, in addition to bringing many young yatchsmen from throughout the country to our community.

The Bay-Waveland Yacht Club is a big asset to Hancock County.

—

MEC

Mississippi Economic Council

FOCUS ON HIGHWAY FUNDING

The question of highways, which seems to have been on Mississippi's back burner for the past few years because of the urgent need for education improvement, will be a major issue in the 1987 Legislature.

At issue is the method of highway funding. There is little question about the need for emphasis on highways. Mississippi must improve its highway system if it is to advance economically.

Now, how do we pay for highways? Do we continue our pay-as-you-go plan, or do we issue bonds for highway construction, speeding up the building process but paying interest on the bonds?

Committees of both the House and the Senate are debating that question already, preparing now for the legislative session coming in January.

There is another question which should be addressed, regardless of the funding decision made by the Legislature.

That question relates to the use of highway funds.

The law requires that highway funds be spent on the basis of statewide needs. In some instances, however, it appears that funds are divided almost equally among the three highway districts, with little notice given to statewide needs.

Let's be sure that when funds are made available for highway construction we include the requirement that they be used to meet the most serious needs of the state.

The Sea Coast Echo

USPS 487-100

Published Thursday and Sunday each week at 124 Court St., Bay St. Louis, Miss. 39520

Mailing Address: P.O. Box 230, Bay St. Louis, Miss. 39520

POSTMASTER: Send address changes to The Sea Coast Echo, P.O. Box 230, Bay St. Louis, Miss 39520

Second-Class Postage Paid at Bay St. Louis, Miss. 39520

Phone (601) 467-5474

MEMBER MPA Mississippi Press Association

MEMBER NNA NATIONAL NEWSPAPER ASSOCIATION

ELLIS C. CUEVAS
Editor and Publisher

Randy Ponder, General Manager
Edgar Perez, Managing Editor
Jeffrey J. Favre — Circulation Supervisor
Rosemary Blaize — Classified Manager
Janet McQueen — Advertising Representative

Driver's Alert

Got to get to work on time? Running late?

Just a friendly reminder that schools open and there will be yellow buses and youngsters everywhere.

A few simple guidelines to follow include: driving safely and defensively, observing all traffic signs and watching for children.

The Bay St. Louis Police Department will be strictly enforcing the new city ordinance of 25 mph and 15 mph in school zones.

Isn't a child's life worth the extra minute?

—A public message from the
Bay St. Louis Police Department
Cpl. Larry Smith
Bay P.D. Reserves

From The Governor's Office

Governor Bill Allain Monday requested that Secretary of Agriculture Richard E. Lyng declare 41 Mississippi counties be declared disaster counties and be eligible for emergency programs administered by the Department of Agriculture.

In a letter to Secretary Lyng, Governor Allain cited the severe drought and very high temperatures that severely hampered farming operations and reduced basic crop yields since June. The Governor especially cited a reduction in the quality of the harvested crops of soybeans and cotton.

Counties included in the Governor's request are Alcorn, Benton, Bolivar, Calhoun, Chickasaw, Choctaw, Clay, Coahoma, DeSoto, Holmes, Humphreys, Issaquena, Itawamba, Jefferson Davis, Kemper, Lafayette, Lee, Leflore, Lowndes, Madison, Marshall, Monroe, Montgomery, Neshoba, Noxubee, Oktibbeha, Panola, Perry, Pontotoc, Prentiss, Quitman, Sharkey, Sunflower, Tallahatchie, Tate, Tippah, Union, Washington, Webster, Yalobusha and Yazoo.

Eyes on Mississippi

By Bill Minor

JACKSON—From time to time, it's nice to look in on some of my favorite retired polititicans, to see how they are doing, recall some of their contributions—and their disappointmemnts, while on the public scene.

I know no more delightful political retiree than William J. Caraway, the former mayor of Leland, former state senator from Washington County longtime advocate for the municipalities, and an unlikely trouble-shooter during the Finch administration.

Bill Caraway is enjoying himself as a resident of Jackson's Belhaven section and taking dips in his backyard pool that he designed himself.

Nothing warms the heart of an old (I use the term advisedly) politician more than to get recognition from those who may have long ago forgotten him. That's what came to Bill Caraway awhile back.

His old hometown of Leland was having its centennial celebration and began looking for the man and woman who had done the most for the town the last century to serve as king and queen of the centennial ball.

Inescapably, they decided Bill Caraway, who had been the town's mayor for 13 years, from 1947 to 1960, was their man. For a guy who had moved away 15 years ago to make his home in Jackson, that was some sort of special recognition. I first met Bill Caraway back in the 50's when he was mayor of Leland. He almost singlehandledly turned Leland from a sleepy little Delta town into one of the most progressive municipalities in the state. During his years as mayor its population jumped from 2800 to 6000.

Caraway was a realist about prohibition which was then the state law. He knew folks in Leland were going to get their booze somewhere, probably some bootlegger out in the county if he drove them out of town.

So he made a deal with five booze handlers to let them operate in the city as long as they posted $100 bond each month, the proceeds of which went to the city hospital fund. In those days, that went a long way toward helping to pay some bills of the 32-bed hospitl Caraway was responsible for building.

A seat in the State Senate from Washington County came open in 1959, and Caraway was drafted to fill it. When he put his name on the ballot, no one came forth to oppose him. In fact, he had no opposition for three successive terms he was elected to the Senate.

Caraway went into the Senate mainly to try and get a fair shake for the people who lived in the municipalities, the forgotten stepchildren of a rural-minded Legislature in the distribution of tax dollars.

Battles that Caraway led in the 60's to dedicate a share of the sales tax, fire insurance premium taxes, and privilege taxes from package liquor stores to the cities now provide more than $100 million a year in critical revenue for the state's municipalities.

"Not many municipal officials seem to know or care who was responsible for the legislation which now benefits their towns," Caraway says with a slight hurt in his voice.

During his first term as a senator Ross Barnett was governor. Caraway happened to be thrust into the acting chairmanship of the Senate Penitentiary Committee which had prepared a critical report on Barnett's "swinging door" policy involving Parchman. The day before the report was to be released, Barnett telephoned and tried to pressure Caraway not to make it public.

Caraway told Barnett that if he showed up at the Senate the next afternoon, he would get the first copy of the report before it was handed out, and then hung up. "I never heard another thing out of him," the former lawmaker remembers.

For 21 years, even while he was in the Senate, Caraway served as executive vice-president of the Mississippi Municipal Association. "I always had two jobs, that's the only way I could survive," he says, pointing out that his average pay over 25 years in public office amounted to only $3,056 a year.

His only losing political race came in 1975 when he decided to take a shot at being elected State Treasurer. While he didn't with the treasurer's office, Caraway did make a significant impression upon a fellow named Cliff Finch, who was running for governor.

Afte Finch was elected, "to my surprise, he called me and asked me to join his staff as an assistant for economic development."

That led to two trouble-shooting stints for Caraway during the Finch administration, twice as interim director of the A & I Board, and later as State Welfare Commissioner following the Sen. Bill Burgin scandal.

"That was the most impossible job I ever had," Caraway says of his five months at the head of the $274 million a year Welfare Department.

Caraway managed to close down 52 Title XX child care projects where he found flagrant mismahagement, including two run by Mayor Charles Evers of Fayette, and one in his birthplace of Brokhaven.

Caraway's first love has always been flying, which he first took up in 1928, soloing after only 2 hours and 25 minutes of instruction. His experience as a private pilot and navigator won him his pilot wings in the Army Air Corps during World War II and a key role in developing flying safety programs to save lives of young flight trainees.

A fantastic story teller, Caraway has a collection of 10,000 funny yarns whirling around in his mind.

"Actually there are only 20 or 25 good stories in the world, all the rest are some variation," he says.

And Bill Caraway enjoys every one of them.

IN CONGRESS

By Cong. Trent Lott

THE CASE FOR REVIEWING WORLD TRADE POLICY

The House of Representatives on August 6 sent a strong message to the Administration, to the President and to our trading partners that the trade policy in the world is going to have to be reviewed.

The House failed by only eight votes to override the President's veto of a textile import quota bill which would have sharply rolled back limits on textile imports from countries like Taiwan, South Korea and Hong Kong.

The bill also would have imposed import limits to protect domestic shoes and called for negotiations to protect the domestic copper industry.

We certainly do not want to get into a trade war, but, as a matter of fact, a trade war already is underway. The U.S. just is not involved in the fight.

Europe, Japan, Canada, South America and countries all over the world have closed their borders and restrict our exports from getting into their countries. At the same time they are attacking our markets in all kinds of ways.

They are pirating our goods, stealing outright the concepts that we have in American products and dumping certain of their products into this country. They are targeting our markets and attacking them viciously.

We say we want free trade, and that should be our goal. But, in reality, there is not free trade in the world. Our trade deficit is a major problem for our economy, and it is costing us jobs.

So, I voted to override the President's veto on August 6. I do not like to split with President Reagan because I am very much on his team. But in this area – textiles and trade overall – I think we must be more aggressive in forcing our trading partners to be fair with us.

Textiles mean a lot to us in this country and in Mississippi. There are 13 textile plants in the Fifth Congressional District of Mississippi alone. Other plants have been forced to close, and we do not want that to continue.

Our current trade policy is working to our disadvantage. But hopefully, we are beginning to get the message across to our trading partners with the positive renegotiation of textile agreements announced by the Administration just within the last month.

Legislative Report

Senator Irb Benjamin of Rienzi has not given up his fight to reduce the size of the Mississippi Legislature in order to make its operation more efficient and less costly.

Benjamin said he will reintroduce in the 1987 Session the same bill which passed the Senate this year, but died in the House of Representatives. The bill trims the Senate from 52 to 42 members and the House from 122 to 84.

"When I first drafted my bill last November, one of my reasons was that shortfalls in state revenue was an indicator that the cost of state government has increased at a faster rate than the ability of the private sector to pay for it. Since that time, the fiscal situation has not gotten any better and there is no brigh outlook for the near future. The Legislature had to cut back severely on state budgets for the coming year and hundreds of state employees were terminated. It is only right that we streamline the Legislature too," Benjamin said.

The Senator noted tht the savings would amount to about $1 million per year.

"Cost-savings, as much as we need that, is not the only reason we should cut down on the size of the Legislature. With the fewer number in each house, there would be even more opportunity for each legislator to get involved in committee work and debate. I firmly believe that the reduced number could do just as good a job of representing the people's wishes," he said.

Benjamin pointed out that 36 states have legislatures with fewer members than Mississippi's . "If California, as large as it is with 25.6 million people, can operate with 40 in the Senate and 80 in the House, I know that Mississippi with 2.5 million people can," he said.

The Senator added that his plan affords an opportunity to carve out a legislative district to consist of one Senator and two Representatives which could help eliminate confusion among voters about who their legislators are. He noted that his Senate district in Northeast Mississippi has four House members representing portions of it.

Benjamin's plan would go into effect with the 1995 general election. He said that this date was chosen so as to give officials time to draw the new districts following receipt of results of the 1990 census. If passed by the Legislature, the law would have to be approved by the federal Justice Department under the provisions of the Voting Rights Act.

"I am very hopeful that my bill will not only pass the Senate again, but that it will win approval in the House of Representatives in 1987," Benjamin said.

To Report a Crime Call:

CRIMESTOPPERS

1-800-433-TIPS



LIGHTNING DAMAGE—A black scorch mark and cracked siding on the front of Ellen Kane Gift Shop in Bay St. Louis marks the spot where lightning hit Friday. Saleselerk Stephanie Luxich, who was in the store with employee Kelly Weems and a customer when the blast hit at about 2:30 p.m., said the lightning apparently followed wiring from one corner of the building to the opposite end of the front wall. Outside damages also include the destruction of a cement pineapple ornament and damage to tires on a car parked in front of the building. Luxich said electricity remained on inside but one telephone and the building's alarm system were damaged. (Staff photo by Dena Bisnette)

Stiglet completes certification

Hancock County Coroner Harold J. Stiglet has been certified by State Medical Examiner Thomas L. Bennett as a trained county medical examiner.

Stiglet recently completed several classes as well as working with Bennett to obtain training in death investigations.

CORONER HAROLD STIGLET

Certification for coroners is now required by statutes passed by the 1986 Legislature.

Stiglet has served as coroner for Hancock County since January 1984. During the first six months of 1986, he handled 56 death investigations, including 17 automobile fatalities and 11 homicides.



Elect A Qualified Candidate

ELECT FRANK J. MILLER

HANCOCK COUNTY SCHOOL BOARD
DISTRICT 1 NOV. 4 ELECTION

- Bachelor of Science Degree
- Former teacher, coach & athletic director
- Parent of children in county school system
- Attends county school boards meetings regularly
- I will do my best to improve education in the Hancock County School System and use my vote to see that each tax dollar is spent wisely.

Pd. Pol. Adv. by Frank J. Miller, candidate for School Board - District 1

NOW OPEN!
MODERN CLEANERS
467-9828
315 Shieldsborough Square
Bay St. Louis
Come by & check our prices.
MONDAY-FRIDAY 10 a.m.-6 p.m.
SATURDAY 9 a.m.-3 p.m.
Eva Spotorno, manager

WASTEWATER AWARD—Waveland Mayor John Longo Jr., and the staff of the Waveland Wastewater Treatment Plant display a plaque designating the district as winner of an award of excellence presented by Region IV of the U.S. Environmental Protection Agency. From left are Longo, John Wrensted, Plant Superintendent Ethel Schott, Assistant Superintendent Jean Longo, Barry Richardson and Linda Seal. The plaque states that the plant staff was honored for "untiring effort and dedications to achieving the goals of the Clean Water Act through efficient and effective operations and maintenance" of a secondary treatment facility. Schott said Waveland was the only Mississippi plant honored in the eight-state district. (Staff photo by Dena Bisnette)

News Brief

SUNDAY RECEPTION

Hancock County Chamber of Commerce and Bay St. Louis Rotary Club plan a reception in honor of Dr. and Mrs. Roger Oge' Sunday from 2-5 p.m. at Virginia Hall, Christ Episcopal Church, Bay St. Louis.

Dr. Oge' became superintendent of the Bay St. Louis Municipal Separate School District on July 1.

The public is invited to join in welcoming Dr. Oge' and his family to the community, chamber president Richard Thomas said.

TAKE A CHANCE?

You wouldn't choose the services of any professional before carefully considering if he could provide the service and trust you demand. So why take a chance on your insurance agent?

Call us or stop at the office.

TREUTEL INSURANCE AGENCY, INC.
P. O. Drawer 150 112 Court Street
Bay St. Louis, Mississippi 39520
ESTABLISHED 1925
467-5662

Pass Christian schools sponsoring "Child Find"

The Pass Christian School District is participating in a continuing statewide "Child Find" program.

Sherry Ponder, Child Find coordinator, is attempting to identify, locate, and evaluate children through the age of 21 who are physically, mentally, educationally, communicatively, and/or emotionally handicapped.

Early identification of children in need of special educational experiences is most important to each child. The information collected will help determine present and future program needs.

Pass Christian Schools serve children who are physically, mentally, educationally, communicatively and or emotionally handicapped in grades K through 12.

Information which could identify an individual child will be maintained in accordance with district confidentiality procedures. Parents are guaranteed the right to inspect any information and to verify its accuracy.

If you have a handicapped child or know of a handicapped child between ages of 5-21, call Mrs. Ponder at 452-4653 or 452-7375.

MAMMOTH SQUASH—Lakeshore Road resident Bill Luxich displays two of the largest products of his squash crop. The squash on the left weighs 60 pounds and measures 56 inches in circumference. The squash on the right weighs about 40 pounds. Luxich said he was somewhat disappointed in his crop because the variety, known as Mammoth Squash, can weigh as much as 180 pound. However, he said he was very pleased with the flavor of the vegetables. (Staff photo by Dena Bisnette)

BY KATY MC GUIRE CAIRE

(Copyright, 1986, Katharine D. M. Caire)

Even the most dedicated cooks tend to develop an allergy to the kitchen stoe in the dwindling, steamy "dog days" of August - but the family doesn't develop a corresponding allergy to meals, does it? Nor do the houseguests, relatives or otherwise.

You can serve them just so many quick-fix hamburgers or hot dogs, or take-out chicken or pizza suppers; then you realize that you have to spend a bit of time in the kitchen, in defense of your culinary reputation - and your budget.

Main-dish salads are a mainstay at my house these August days, as simple or as elegant as the occasion and contents of the larder merit. And pasta salads - spaghetti or macaroni or whatever - are not only good, but good and filling.

For a long time, my nearest and dearest would have no part of what they termed "leftover cold spaghetti with stuff on it" but through the years, and with a bit of persistence on my part, they "tried it and liked it."

To me, the secret of a good pasta salad is the seasoning and dressing of the pasta as soon as it is cooked and drained. Then, let it chill. In this way, the seasoning permeates the whole dish, more so than when you "dress" cold pasta.

One of my favorites is Joyce Schoenberger's marinated spaghetti, an ideal summer dish because it involves so little time at the stove, and not too much more in the kitchen itself. This is also good as a year-round dish, and can be used as an appetizer or salad. Here's:

JOYCE SCHOENBERGER'S
MARINATED SPAGHETTI

1 lb. spaghetti
1 8 oz. bottle Italian salad dressing
1 pkgs. Good Seasons Italian Salad Dressing Mix (dry)
pepper, salt as desired

Plus any combination of the following:

Pepperoni Slices
Salami and Ham Slices
Cheddar cheese, grated
Bell (green) pepper slices
Green, Black Olives, sliced
Green peas
Thinly sliced yellow onions
Chopped pimiento

Break the spaghetti in half and cook according to package directions. Drain. In a large mixing bowl, combine and toss spaghetti with Wishbone dressing and dry Good Seasons. Mix until well coated. Add any combination of the other ingredients and refrigerate. Delicious! And, filling!

This is also tasty, of course, with shrimp or other seafood replacing the meat slices, or added to them. And, you're not too tired or lazy to heat up some French bread with or without garlic butter, are you - think of all that hot stove time you've saved!

News Brief

CIVIC ASSOCIATION FUND

BaySide Park Civic Association has set up a special fund at Hancock Bank to collect donations toward attorney's fees for legal action related to the enforcement of the subdivision's restrictive covenants.

Donations may be mailed to the bank or dropped off at any Hancock Bank branch.

For more information contact Civic Association President Betty Smith 467-2480 after 5 p.m. or Association Vice President Fritz Garcia 467-4217.

SUPER PASSBOOK ACCOUNT

Gulf National Bank
Introduces
A New Passbook Savings Account

SAVINGS INCENTIVE

- tiered interest rate which increases from the basic passbook rate to the maximum money market rate as your account balance grows.

SECURITY

- passbook serves as a permanent account record
- detailed quarterly statements
- each account insured up to $100,000.00 by the FDIC

CONVENIENCE

- unlimited access by withdrawal or CONNEXION™
- Teletransfer of funds to other GNB accounts

GULF NATIONAL BANK
GNB

The Most In Financial Services
Gulfport/Handsboro/Orange Grove
Edgewater/Edgewater Mall/West Biloxi
Pass Christian/Bay St. Louis
864-2252/ 467-9296
MEMBER FDIC

Back to School!

BACK-TO-SCHOOL... [illegible]— Brother Bernard Couvillion, SC, right, speaks with Miguel Diaz, a sixth grade boarding student and his parents. The Diaz family is from Puebla, Mexico and Miguel is entering his first year at St. Stanislaus. The boarding students arrived at St. Stanislaus on Aug. 17 and school started Aug. 18. (SSC photo)

TOMORROW'S THE DAY— Looking forward to the start of the new school year are, from left, Sam Kennerly of Ocean Springs, Alan Uram of Bay St. Louis and Missy Mizell of Diamondhead who all will attend Coast Episcopal Elementary in Bay St. Louis and Max Kennerly of Ocean Springs who is entering kindergarten at a new Episcopal school in Biloxi. Missy Mizell is wearing the new uniform for girls in the elementary school. Coast Episcopal Schools' first day for the 1986-87 school year will be Friday for all pre-school, kindergarten, elementary and high school students. Hours are from 8:20 a.m. to noon. A full day of classes is scheduled for Monday, from 8:20 a.m. to 3:05 p.m. Registration is still underway. For more information call 467-5125 in Bay St. Louis or 452-9442 in Pass Christian. (CEHS photo)

ESSENTIAL EDUCATIONAL EQUIPMENT— Jeffrey Gensburger, right, of New Orleans, La., eighth grade boarding student at St. Stanislaus High School, unloads his skate board and promply turns it into a luggage cart upon his arrival at SSC's Bay St. Louis campus Sunday. He was accompanied on his back-to-school trip by his mother and younger brother. Classes resume Monday. (SSC photo)

Tenney earns Navy Medal

U.S. Navy Internal Communications Electrician Second Class Gary Lewis Tenney of Bay St. Louis has earned the Navy Achievement Medal.

A Department of The Navy citation commends Tenney for "...professional achievement in the superior performance of his duties."

Tenney is also cited for having "...consistently performed his demanding duties in an exemplary and highly professional manner...demonstrating superb management and technical skills."

"Displaying dedication and initiative, IC2 Tenney ensured maximum cooperation, outstanding quality assurance and provided the ship with an extremely high quality installation (of an AT&T Dimension 2000 telephone system) in a minimum amount of time," the citation continues.

The document, signed by Commander B. N. Kane, USN, for the Secretary of The Navy, notes, "Tenney's outstanding professionalism and total devotion to duty reflected great credit upon himself, and were in keeping with the highest traditions of the United States Naval Service."

Tenney's recognized efforts were performed aboard the USS Shasta (AE-33).

He is a graduate of Bay High and son of Mrs. Mae Yarborough of Waveland and the late Earl J. Tenney.

Tenney is married to the former Patches Rooks of Bay St. Louis. They have one son, Joseph Todd Rooks, six months.

BLAIR MCKINLEY, area extension livestock specialist, gives internal parasite treatment to cow at the Beef Cattle Field Day at Jack Lott's farm in Kiln. Also assisting at the field day were James Ladner, president of the Hancock County Cattlemen's Association; Lee Taylor, Hancock county agent; and Daney Jackson, 4-H youth agent. The event was co-sponsored by the Mississippi Cooperative Extension Service and the cattleman's association.

RELIGIOUS EDUCATION ("CCD")

Registration for young people of all ages for the Parish Religious Education Program will take place in the Our Lady of The Gulf Church Rectory on Sunday morning, August 24th, from 9 a.m. to 12 noon.

HOUSE OF CATFISH

Hwy. 90 Waveland 467-2740

OPEN 4 p.m.-11 p.m. Wed. thru Sat. Sunday 11 a.m.-9 p.m.

SUNDAY 11 A.M. - 2 P.M. AFTER CHURCH SPECIAL 10% Discount All Day Sunday (Match for our Specials)

—ANNOUNCES—

THURSDAY NITE SPECIAL

Children under 6 FREE!

BUY 1 OF ANY DINNER ON MENU GET 2ND ONE AT ½ PRICE!

TEA, ICED TEA, ALL SOFT DRINK 75¢

DON'T FORGET OUR FAMILY NITE SPECIAL —EVERY WEDNESDAY—

WHOLE or FILET ALL-YOU-CAN-EAT CATFISH $4.95

Wednesday Nite Special in effect every Wednesday, regardless of advertisement.

The Fashion Outlet

MarkeTown Shopping Center
Hwy. 90 & Dunbar
Bay St. Louis

NEW SUNDAY HOURS 12-5

Monday-Saturday, 9:30-6

Large Assortment of Fall Blouses Jr. & Missy Sizes 9.99-17.99

Fall Skirts Jr. & Missy Sizes 9.99-16.99

Shasha Co-ordinate Group Skirts & Jackets Missy Sizes 8-18 16.99-26.99

NEW OFFICERS—The newly installed officers for the Bourgeois-Stieffel-Ray American Legion Auxiliary Unit 77 are, front from left, Eunice Revere, executive committee; Shirley Williams, historian; Pere Cahibi, chaplain; Irene Giaconi, president; Janice Barrett, secretary; Ethel Breaux, treasurer; rear, Helena Coleman, executive committee; Shirley Cox, second vice-president; Myrtle Blanchard, executive committee; Marion Dorn, 1985-86 sergeant at arms standing in for 1986-87 sergeant at arms Hedi Klien; and Betty LaFontaine, first vice president.

CONNALLY COMPRETTA, Hancock County's Miss Hospitality, recently competed in Starkville at Mississippi's 1986 Miss Hospitality Pageant, representing the Hancock County Chamber of Commerce. She is 18, an OLA graduate and daughter of Mr. and Mrs. Bobby Compretta of Bay St. Louis. She is a sophomore pharmacy major at Ole Miss where she has attained Chancellor's Honor Roll with a 4.0 average.

ETV Brief

RICE RESEARCH

"Farmweek" will look at new developments in rice farming and research on a program to air at 7:30 p.m., Monday, August 25, on Mississippi ETV.

"Farmweek" reporters will visit the Delta Branch Experiment Station in Stoneville for interviews with specialists in rice research. They will discuss new rice varieties and methods for increased rice production.

Take stock in America. UNITED STATES SAVINGS BONDS

BACK-TO-SCHOOL SALE



SHORT SLEEVE BLOUSES & SHIRTS | FASHION JACKETS | PANTS

20% OFF All Regular Price. $12 Values to $17.99

REGISTER TO WIN A 1986 PONTIAC FIERO IN OUR CUSTOMER APPRECIATION SWEEPSTAKES*

No purchase necessary. Need not be present to win. See official rules at your local CATO store, or only may obtain an entry form and rules by sending a stamped, self addressed envelope to the CATO 34216 Charlotte, NC 28234 Attn: Sweepstakes Forms. Deadline for Forms is Aug. 9, 1986. Void where

CATO®

CATO CREDIT AND MAJOR CREDIT CARDS ACCEPTED

Choctaw Plaza 467-1227 Hwy. 90 Waveland

PASSING THE GAVEL—Irene Giaconi, left, 1986-87 president of the Bourgeois-Stieffel-Ray American Legion Auxiliary Unit 77 in Waveland, accepts the gavel from outgoing president Eleanor Marsh.

POSTER EXHIBIT— Dorothy Powell, Hancock County Animal Shelter administrator, is pictured with Dawn Perkins, daughter of Dianne and Walter Perkins of Waveland. Dawn won a first place trophy in the Hancock Animal Poster Contest. The Hancock County-Bay St. Louis Library on US-90 is displaying the posters from the Cedar Point, Waveland Elementary and North Bay schools.

'Beyond Beginners' clothing construction series planned

A series of audio visual lessons on clothing construction will be held on consecutive Thursdays at 9:30 a.m.

The first class will be taught Aug. 21. All programs will be conducted at the Hancock County Extension Office, 725-A Dunbar Avenue, Bay St. Louis.

Lesson 1 - A Fresh Look at Sewing Basics

Lesson 2 - Heirloom Collars, New Sewing Notions

Lesson 3 - Fitting Slacks; What's New In Sergers

Lesson 4 - Alterations: New Sewing Machines; Designer Shortcuts; Sewing As An Artform

No pre-registration is required. This series is being facilitated by Darlene Underwood, Extension home economist.

Open Daily 9 am-9 pm
Sunday 11-6

JERRY BAKER, AMERICA'S MASTER GARDENER, RECOMMENDS...



America's Favorite Store
Kmart the Saving Place

Sale Starts Thurs., Aug. 21 thru Sun., Aug. 24, 1986

AMERICA'S GARDEN CENTER

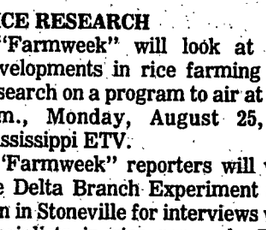

3.97
50x½" Garden Hose
Just the thing you need for your thirsty lawn.

19.97 Your Choice
Lawn Spreaders
Your choice of 20" Drop spreader or Broadcast spreader for easier spreading of seeds or fertilizer, evenly across a wide area.





9.97
5 Gallon Crape Myrtle
Beautiful, hardy shrub with flowers borne in clusters. Perfect for garden or landscaping

5.97
Kmart 27-3-3 ... fertilizer for thick, green lawns. Helps vigorous growth. 20-lb.



5.77
Deluxe 22-tine leaf rake ... leaves or debris in one sa... to last.

#5936
4 lb. SHOCK TREATMENT DRY CHLORINIZOR
For Superchlorination and/or routine daily chlorinating. Look for the orange color code.
7.44



#5417
4 lb. STABILIZED CHLORINATING GRANULES
Dissolves totally and quickly leaves no residue. Look for the yellow color code.
14.74

#5605
AQUA CHEM pH DECREASER
Safe and economical acid in dry granular form. Look for the red color code.
4.27
5 lbs. net wt.



#8133
50'x1½" BACKWASH HOSE WITH CLAMP.
Allows direction of waste water during filter backwash.
12.97

NORTH BILOXI I-110 Connection Hwy. 67 392-2536
GULFPORT Hwy. 49 N Delmar Plaza 832-7753
GULFPORT Hardy Court Pass Road 896-3027
OCEAN SPRINGS Hwy. 90 At Bienville Blvd 875-1137
WAVELAND 344 Choctaw Plaza U.S. Hwy. 90 West 467-2113

PUBLIC NOTICES
BECAUSE THE PEOPLE MUST KNOW

NOTICE TO BIDDERS

Sealed bids will be received by the Board of Supervisors of Hancock County, Bay St. Louis, Mississippi, until 10:00 a.m. September 2, 1986, for providing for use by the Hancock County Road Maintenance Superintendent one new or one used pick-up with the following specifications:

one (1) used 1984 Heavy Duty ½ Ton Pick-up
5.0 Liter Engine
Automatic Transmission
Air Conditioning
Tinted Glass
Power Steering
Power Brakes
Must have less than 50,000 miles
Auxiliary Fuel Tank
Full Wheel Covers
Step Bumper
Mirrors
OR
one (1) New Heavy Duty ½ Ton Pick-up
5.0 Liter Engine
Automatic Transmission
Air Conditioning
Tinted Glass
Power Steering
Power Brakes
Radio
Step Bumper
Mirrors
Solid Color Red

Said pick-up to be paid for out of the Each of the five Supervisor's Road Maintenance Funds, Bridge Construction Funds and the Seawall Tax Fund.

The Board reserves the right to reject any and all bids.

Published by Order of the Board of Supervisors, dated this the 4th day of August, 1986.
(SEAL)

E. MICHAEL NECAISE
Clerk, Board of Supervisors
Hancock County, Mississippi
By Gregory L. Pfeiffer, D.C.
8-14; 8-21-86

NOTICE TO BIDDERS

Sealed bids will be received by the Board of Supervisors of Hancock County, Bay St. Louis, Mississippi, until 10:00 a.m. August 28, 1986, for providing for use by Hancock County, One Farm Type Tractor with the following specifications:

BASE SPECIFICATIONS

ENGINE: 72-80 P.T.O. Horsepower, 268 c.u. minimum @ 2400 RPM, Diesel Engine, Glow Plug Indicator

TRANSMISSION: 8-forward, 2-reverse with 540/1000 RPM P.T.O.

BRAKES: Single Disc. Wet Hydraulic, Parking Brakes

DIFFERENTIAL: Lock

Dry Type Air Cleaner, Dry Double Element
12 Volt Electrical System - Key Start
Fenders
Hand and Foot Accelerator

INSTRUMENTS: Air Cleaner Service Light, Alternator Light, Electric Fuel Gauge, Heat Indicator Gauge, Oil Pressure Gauge, Tachometer, Hour Meter

LIGHTS: Four Front, One Combination Rear, Four Flashing Amber With Turn Signal Control
Power Steering
ROPS - Seat Belts - Canopy
Safety Starting Switch - Key Switch Shut Off
Swinging Drawbar
Hydraulic Controls in Easy Reach of Operator
Three Point Hitch - Category 11

TIRES: Front - 12.4 x 16.8 ply - Commercial Design Tread
Rear - 23.1 x 26.8 ply - Commercial Design Tread

MANUALS: Operators, parts and Service To Be Provided With Machine
Four Hundred (400) Pounds Mounted On Front.

OPTIONS: Same as Above with Air Condition/Heat Cab.

Bid price includes delivery to Hancock County, Mississippi, parts and repair manuals and operational demonstration.

The board reserves the right to reject any and all bids.

Tractor to be paid for out of Seawall Tax Fund.

Published by order of the Hancock County Board of Supervisors dated this the 30th day of July, 1986.
(SEAL)

E. MICHAEL NECAISE
Clerk, Board of Supervisors
Hancock County, Mississippi
By Gregory L. Pfeiffer, D.C.
8-14; 8-21-86

STATE OF MISSISSIPPI
HANCOCK AND
PEARL RIVER COUNTIES
NOTICE OF
SUBSTITUTED TRUSTEE'S
SALE OF LAND

Whereas, Lee Roy West, Sr., Barbara Sue Harris West, Lee Roy West, Jr., and Randall Earl West, executed that certain Land Deed of Trust to Joe H. Montgomery, Trustee for the use and benefit of First Bank of Slidell, Louisiana as Beneficiary, dated December 7, 1983, filed for record in the Office of the Chancery Clerk, Pearl River County, Mississippi, on December 7, 1983, and recorded in Mortgages and Deeds of Trust on Land Book 411, at page 618-625, and also filed for record in the Office of the Chancery Clerk, Hancock County, Mississippi, on December 12, 1983, and recorded in Mortgages and Deeds of Trust on Land Book 259 at pages 900-906 and;

Whereas, First Bank of Slidell appointed and substituted John Edgar Johnson III as Substituted Trustee in the place and instead of Joe H. Montgomery, as was its right to so act under the terms of said Land Deed of Trust. Said Substitution of Trustee being dated July 19, 1985, filed for record on July 24, 1985, and recorded in Deed Records Book No. 445, at pages 554-555 of Record of Land Trust Deeds, Office of the Chancery Clerk, Pearl River County, Mississippi, and also filed for record on April 7, 1986, and recorded in Mortgages and Deeds of Trust on Land Record Book 287 at pages 304-305, Office of the Chancery Clerk, Hancock County, Mississippi; and,

Whereas, default having been made in the terms and conditions of said Deed of Trust and the entire debt secured having been declared due and payable in accordance with the terms of said Deed of Trust, and the legal holder of said indebtedness, First Bank of Slidell, Louisiana, having requested the undersigned Substituted Trustee to execute the trust and sell said land and property in accordance with the terms of said Deed of Trust for the purpose of raising sums due thereunder together with attorney's fees and expenses of sale;

NOW, THEREFORE, the undersigned Substituted Trustee, pursuant to such authority and said request so made does hereby give notice that he will sell during legal hours (between the hours of 11:00 a.m. and 4:00 p.m.) on the 26th day of August, 1986, at the front door of the Hancock County Courthouse located on Main Street, Bay St. Louis, Mississippi, for cash to the highest and best bidder, the following described land and property located and being situated in the County of Harrison, State of Mississippi, and being more particularly described as follows, to-wit:

EXCEPT:

Begin at the Southeast Corner of Section 15, Township 6 South, Range 17 West, Pearl River County, Mississippi, thence run North 472.6 feet to an iron stake; thence run North 28° West 330.8 feet to an iron stake on the East side of U.S. Highway #11, thence South 12° West 777.7 feet along the East side Highway 11 to a stake on the South line of Section 15, thence East 323.5 feet to the place of beginning containing 3.08 acres more or less and being a part of the SE¼ of SE¼, of Section 15, Township 6 South, Range 17 West, Pearl River County, Mississippi.

LESS AND EXCEPT:

Commencing 200 feet North of the Southeast Corner of Section 15, Township 6 South, Range 17 West, thence run North 300 feet, thence run West 218 feet more or less to the Eastern margin of United States-Mississippi Highway #11, thence run South 12 degrees West along said Eastern margin of said Highway 300 feet, more or less, to a point due West of the Place of Commencement, thence run East 230 feet to place of beginning, all of said land lying and being situated in the SE¼ of SE¼ of Section 15, Township 6 South, Range 17 West, in Pearl River County, Mississippi.

ALSO LESS AND EXCEPT:

Beginning at the Southeast Corner of the SE¼ of Section 15, Township 6 South, Range 17 West, Pearl River County, Mississippi, thence run North 200 feet, thence West 280 feet more or less to the Eastern Boundary of U.S. Highway No. 11, thence run South 12 degrees West 207 feet more or less along the Eastern Boundary of said Highway No. 11 to the Section line between Section 15 and 22, said Township and Range, thence East along said Section line 323.5 feet more or less to the said place of beginning, being part of the SE¼ of SE¼ of Section 15, Township 6 South, Range 17 West, and located in Pearl River County, Mississippi.

Together with all improvements and appurtenances thereon or thereunto belonging, including but not limited to the hydraulic lift and any and all other fixtures, equipment and machinery located on said property.

TRACT III:

Parcel I:

Beginning at the post in the middle of Picayune-Nicholson cross roads which is the corner of Section 13-18-24-19; thence South 7 degrees East 1320 feet to the place of beginning; thence South 1320 feet to a post 1/2 Section corner set by L. Seals between Section 19, Township 7 South, Range 16 West and Section 13, Township 7 South, Range 17 West; thence East 774.8 feet along North line of Lot 5 to a post set in pond; thence North 1320 feet to a post set in edge of branch; thence West 774.8 feet to place of beginning, containing 23.5 acres, more or less, and being the West Half of the South Half or Lot 4, Section 19, Township 7 South, Range 16 West, also sometimes referred to as Lot 95, Block 5 of the Santa Rosa Subdivision.

Parcel II:

Lots 15 through 17 and 21 through 28, 94 and 96, all of Block 5 of the Santa Rosa Subdivision.

Parcel III:

Lot 93 of Block 5, Santa Rosa Subdivision.

LESS AND EXCEPT: Begin at a point on East line of Lot 93, Block 5, of Santa Rosa Subdivision on West side of Road, a pipe for a corner; thence along West side of said road and East side of said Lot 93, Block 5 Northerly a distance of 222 feet to the Northeast corner of Lot 93, Block 5, thence along North line of Lot 93, Block 5, in a Westerly direction, 347.5 feet to the Northwest corner of Lot 93, Block 5, thence along line between Lot 93 and 92, in a Southeast direction 130 feet to a pipe for Southwest corner of this survey, thence in a Easterly direction 285 feet to the point of beginning; containing 1.16 acres, and being part of Lot 93, Block 5, Santa Rosa Subdivision, in NE¼ of NE¼, and SE¼ of NE¼ of Section 24, Township 7 South, Range 17 West, in Hancock County, Mississippi.

TRACT IV:

All that tract or parcel of land lying and being in Lots No. 1 and 2 of Fractional Section 19, Township 7 South, Range 16 West, St. Stephens Meridian, Hancock County, Mississippi, and more particularly described as follows:

Beginning at a point which is on the East line and 1220 feet, more or less, South of the Northeast corner of said Section 19, at a corner of a tract of land now or formerly owned by the International Paper Company and on the boundary of a tract of land now or formerly owned by L. O. Crosby, Jr., et al; thence South along the East line of said Section, which is along the boundary of said Crosby, Jr., et al tract 1420 feet, more or less, to a corner of a tract of land now or formerly owned by Alton A. Kellar; thence West along the boundary of said Alton A. Kellar tract 898.50 feet, more or less, to a corner of a tract of land now or formerly owned by Charles Kellar, et ux; thence North along the boundary of said Charles Keller, et ux tract, and subsequently along the boundary of a tract of land now or formerly owned by Shannon Watts, et ux, 358 feet, more or less, to a point which is at a corner of said Watts, et ux tract, and at a corner of another tract of land now or formerly owned by Charles Kellar, et ux; thence North 03° 48' West along the boundary of said other Charles Kellar, et ux tract, and subsequently along the boundary of a tract of land now or formerly owned by a corner of said Charles H. Kellar 650.40 feet, more or less, to a point which is at a corner of said Charles H. Kellar tract and at a corner of a tract of land now or formerly owned by Lavon K. McCarty thence North 14° East along the boundary of said McCarty tract 450 feet, more or less, to a corner of said paper company tract; thence East along the boundary of said paper company tract 801.90 feet, more or less, to the point of beginning;

Containing 28.55 acres, more or less, and being that certain land described in a Chancery Clerk's Conveyance, Land Sold For Taxes to Earl Holden from C. J. Ladner, Chancery Clerk, dated 25 September 1962, and recorded in Deed Book 0-6, page 192, and in a Chancery Clerk's conveyance, Land Sold For Taxes to Earl Holden from C. J. Ladner, Chancery Clerk, dated 25 September 1962, and recorded in Deed Book 0-6, page 193 of the records in the Office of the Chancery Clerk of Hancock County, Mississippi, and designated as Tract 2227-E of the Mississippi Test Facility,

Also being that certain land acquired by E. V. Lake from John D. Rutherford, Jr., Chancery Clerk of Hancock County, Mississippi, on October 16, 1972, as shown by Chancery Clerk's Conveyances, Land Sold For Taxes, of same date, recorded in Book 6-X, Page 488 and Page 491, of the Land Deed Records now on file in the office of the Chancery Clerk of Hancock County, Mississippi.

Title to the above described land and property is believed to be good, but I will convey only such title as is vested in me as Substituted Trustee.

Witness my signature this the 21st day of July, 1986.

JOHN EDGAR JOHNSON III
SUBSTITUTED TRUSTEE
7-31; 8-7; 8-14; 8-21-86

IN THE CHANCERY COURT
HANCOCK COUNTY
BAY ST. LOUIS
MISSISSIPPI, 39520
IN THE MATTER OF THE ESTATE OF DAVID M. COLLINS, DECEASED
BY: RAMONA NEIMAYER COLLINS, ADMINISTRATRIX
SUMMONS
CAUSE NO. 18,767
STATE OF MISSISSIPPI
TO: UNKNOWN HEIRS AT LAW OF DAVID M. COLLINS:

You have been made a Defendant in the estate filed in this Court by Ramona Neimeyer Collins, initiating a civil action alleging that Ramona Neimeyer Collins and Lamar Collins Lavergne are the sole and only heirs at law of David M. Collins, deceased, and seeking an adjudication of such heirship.

You are required to mail or hand deliver a written response to the Complaint filed against you in this action to Gerald C. Gex, Attorney for the Administratrix, whose address is Post Office Box 128, Bay St. Louis, Mississippi 39520.

YOUR RESPONSE MUST BE MAILED OR DELIVERED NOT LATER THAN THIRTY DAYS AFTER THE 14th DAY OF August, 1986, WHICH IS THE DATE OF THE FIRST PUBLICATION OF THIS SUMMONS. IF YOUR RESPONSE IS NOT SO MAILED OR DELIVERED, A JUDGMENT BY DEFAULT WILL BE ENTERED AGAINST YOU FOR THE RELIEF SOUGHT IN THE PETITION.

You must also file the original of your Response with the Clerk of this Court within a reasonable time afterward.

Issued under my hand and seal of said Court, this the 12th day of August, A.D., 1986.
(SEAL)

E. MICHAEL NECAISE
Clerk of Chancery Court of Hancock County, Mississippi
Main Street
Bay St. Louis, Mississippi
8-14; 8-21; 8-28-86

STATE OF MISSISSIPPI
COUNTY OF HANCOCK
NOTICE OF
TRUSTEE'S SALE

WHEREAS, on the 10th day of September, 1985, Richard M. Crawford and wife, Frances K. Crawford, executed a deed of trust to John L. Genin, Trustee, to secure an indebtedness therein mentioned to Ladner's Farm, Inc., which deed of trust is recorded in Book 292, pages 123-24, Records of Mortgages and Deeds of Trust on Land, Hancock County, Mississippi; and

WHEREAS, default having been made in the payment of said indebtedness, and the said Ladner's Farm, Inc., the legal holder of said indebtedness, having requested the undersigned Trustee to foreclose on said deed of trust for the purpose of paying said indebtedness and costs;

NOW THEREFORE, I will, on the 26th day of August, 1986, within legal hours, offer for sale and sell to the highest bidder for cash at the front door of the Hancock County Courthouse in Bay St. Louis, Mississippi, the following described property situated in Hancock County, Mississippi, to-wit:

Commencing at the Southwest corner of the SW¼ of the NE¼, Section 13, Township 7 South, Range 15 West, Hancock County, Mississippi; thence North 220.42 feet for the point of beginning; thence North 273.89 feet; thence East 803.37 feet, more or less, to a point on the West margin of Mississippi Highway 43; thence South 25 degrees 28 minutes 50 seconds East along said margin 303.90 feet; thence West 935.06 feet, more or less, to the point of beginning; containing 5.46 acres, and being part of the SW¼ of the NE¼, Section 13, Township 7 South, Range 15 West, Hancock County, Mississippi.

Together with all and singular, the rights, privileges, improvements and appurtenances to the same belonging or in any wise appertaining.

I will convey only such title as is vested in me as Trustee.

ADVERTISED, POSTED AND DATED This, the 31st day of July, A.D., 1986.

JOHN L. GENIN
TRUSTEE
7-31; 8-7; 8-14; 8-21-86

FORM 1C
SUMMONS BY PUBLICATION
IN THE CHANCERY COURT
OF HANCOCK COUNTY
MISSISSIPPI
RICHARD B. KALL AND WIFE, BARBARA B. KALL, PLAINTIFFS
VS.
ELGIN MITCHELL AND UNKNOWN PARTIES IN INTEREST DEFENDANT(S)
SUMMONS
CIVIL ACTION
FILE NO. 18,743
THE STATE OF MISSISSIPPI
TO: UNKNOWN PARTIES IN INTEREST CLAIMING ANY LEGAL OR EQUITABLE INTEREST IN THE REAL PROPERTY DESCRIBED HEREIN.

You have been made a Defendant in the suit filed in this Court by Richard B. Kall and wife, Barbara B. Kall, Plaintiffs, seeking removing the cloud, and quieting and confirming title in Plaintiffs to 2.294 acres, more or less, of real property located in the Northeast Quarter of the Southeast Quarter of Section 22, Township 6 South, Range 16 West, Hancock County, Mississippi, and fully described as follows:

Beginning at the Northwest corner of the Northeast Quarter of the Southeast Quarter of Section 22, Township 6 South, Range 16 West, Hancock County, Mississippi; thence South 294.00 feet; thence North 88 degrees 08 minutes 51 seconds East 343.25 feet; thence North 01 degrees 17 minutes 17 seconds West 294.00 feet; thence South 88 degrees 07 minutes 25 seconds West 336.65 feet to the Place of Beginning. This parcel containing 2.294 acres, more or less, and being a part of the Northeast Quarter of the Southeast Quarter of Section 22, Township 6 South, Range 16 West, Hancock County, Mississippi.

Defendants other than you in this action are Elgin Mitchell, Route 1, Box 77, Picayune, Mississippi.

You are required to mail or hand deliver a written response to the Complaint filed against you in this action to Byron Jake Stockstill, Attorney for Plaintiff(s) whose address is Post Office Drawer 1078, 108 North Main Street, Picayune, Mississippi 39466.

YOUR RESPONSE MUST BE MAILED OR DELIVERED NOT LATER THAN THIRTY DAYS AFTER THE 14th DAY OF August, 1986, WHICH IS THE DATE OF THE FIRST PUBLICATION OF THIS SUMMONS. IF YOUR RESPONSE IS NOT SO MAILED OR DELIVERED, A JUDGMENT BY DEFAULT WILL BE ENTERED AGAINST YOU FOR THE MONEY OR OTHER RELIEF DEMANDED IN THE COMPLAINT.

You must also file the original of your Response with the Clerk of this Court within a reasonable time afterward.

Issued under my hand and the seal of said Court, this 11th day of August, 1986.
(SEAL)

E. MICHAEL NECAISE
CHANCERY CLERK OF
HANCOCK COUNTY
MISSISSIPPI
BY: Patty Ellis
Deputy Clerk
8-14; 8-21; 8-28-86

NOTICE TO BIDDERS

Sealed bids will be received by the Board of Supervisors of Hancock County, Bay St. Louis, Mississippi, until 10:00 a.m. August 28, 1986, for providing for use by Hancock County Board of Supervisors one (1) new Heavy Duty, Industrial, Rear Mounted Flail Mower with the following specifications:

Mower shall be rear mounted category I, 3 point hitch driven.

The mower shall be super heavy duty rotary type unit with ball cutting width of 60". The cutting knives shall be of the offset heavy duty type securely mounted on four rows, properly sealed and located to provide a mowing swath without evidence of wind rowing in wet or dry material.

The cutter shaft on which the cutting knives are mounted shall be inherently balanced for high speed, vibration free operation and made of 4-½" diameter double wall pipe with triple mount solid bearing stub ends. Cutting knives shall be easily replaceable and reversible with a thin edge with cutting motion.

Non-jamming, cuttershaft and bearing mounting system with tractor P.T.O. speed load rated bearings (1050# at 540 RPM).

Roller shall be full span heavy 6" diameter tubing with welded cast steel contoured ends and self-aligning bearings rated at 5 MPH - (2205# each) and roller bracket adjusted cutting heights.

Gear box shall be a minimum of 60 H.P. (90 H.P. intermittent). Bearing rating at 540 RPM tractor P.T.O. speed. Final drive to the cutter shaft shall be belt driven and provided with a full floating, self-adjusting, spring loaded idler for correct and positive belt tension during operation.

The mower shall mount on a standard category I, 3 point hitch and driven from the 540 RPM 1-3/8 spline P.T.O. shaft through a universal jointed shaft.

Approximate weight - 770 lbs.

Bid price includes:

(B) Flexible lift chain assemblies
(B) Rear trash deflector.
(C) All necessary drive line guards and shields.
(D) Rocks and trash knives installed.

Bid price includes delivery to Hancock County, MS, assembly if required, operational, parts and maintenance manual, and operational demonstration.

The Board reserves the right to reject any and all bids.

Said Flail Mower to be paid for out of Seawall Tax Funds.

Published by order of the Hancock County Board of Supervisors, dated this the 30th day of July, 1986.
(SEAL)

E. MICHAEL NECAISE
Clerk, Board of supervisors
Hancock County, Mississippi
By Gregory L. Pfeiffer, D.C.
8-14; 8-21-86

NOTICE TO CONTRACTORS
PROJECT NO. RS-HC-74

Sealed bids will be received by the Board of Supervisors of Hancock County in Bay St. Louis, Mississippi until 10:00 A.M. August 28, 1986, and shortly thereafter publicly opened for:

Construction of a concrete box bridge and approaches on Joe Moran Road in Hancock County, Mississippi.

Payment for the work may be made from Revenue Sharing Funds; therefore, all conditions in the proposal and all of those applicable to the expenditure of revenue sharing funds shall be complied with.

The award, if made, will be made to the lowest qualified bidder on the basis of the published quantities.

Plans and Specifications are on file in the offices of the Hancock County Chancery Clerk and Lawrence L. Seal, County Engineer, 113 Telly Road, Picayune, Mississippi. Plans and Proposals may be secured upon payment of $25.00, which is not refundable.

Certified check or bid bond for five percent (5%) of total bid payable to Hancock County must accompany each proposal.

The Board reserves the right to reject any or all bids. Certified check or bid bond will be returned immediately to unsuccessful bidders. Bidders are hereby notified that any proposal accompanied by letters qualifying in any manner the condition under which the proposal is tendered will be considered an irregular bid and such proposals will not be considered in making the award.

A performance bond, or equal, in the full amount of the contract will be required of the successful bidder. In lieu of a performance bond the successful bidder may post with the Board of Supervisors, the full amount of the bid, in cash or its equivalent, conditioned for the prompt, proper and efficient performance of the contract; said cash or its equivalent to be held until the successful completion of the project.

The contractors will be required to pay wages in accordance with and meet other conditions of the Davis-Bacon Act, and to meet conditions of employment under applicable laws.

Attention is called to the fact that contracts exceeding $50,000 require contractors to be licensed under applicable laws of the State of Mississippi and have a certificate of responsibility.

Published by order of the Board of Supervisors dated this the 30th day of July, 1986.
(SEAL)

E. MICHAEL NECAISE
Clerk, Board of Supervisors
Hancock County, Mississippi
By Terry E. Guenard, D.C.
8-7; 8-14; 8-21-86

STATE OF MISSISSIPPI
COUNTY OF HANCOCK
NOTICE OF
TRUSTEE'S SALE

WHEREAS, on the 27th day of August, 1979, ELTON C. SKELTON and wife, MARLYN C. SKELTON, executed a deed of trust to ASHTON JOSEPH JEANSONNE or BEVERLY ABADIE JEANSONNE, said deed of trust being recorded in Book 222, Page 147-149, Records of Mortgages and Deeds of Trust on Land in Hancock County, Mississippi; and,

WHEREAS, default having been made in the payment of the indebtedness secured by said deed of trust and Ashton Joseph Jeansonne and Beverly Abadie Jeansonne, the holder of the note and deed of trust, having requested the undersigned Trustee so to do, notice is hereby given that I will, on Tuesday, September 9, 1986, offer for sale at public outcry and sell during the legal hours between 11:00 A.M. and 4:00 P.M. at the main front door of the County Courthouse of Hancock County, Mississippi, for cash to the highest and best bidder, the following described property situated in Hancock County, Mississippi, to-wit:

Lots 13, 14 and 15, Square 104, SHORELINE PARK SUBDIVISION, UNIT NO. 3, ADDITION NO. 1, Hancock County, Mississippi, as per map or plat of said subdivision on file and of record in the office of the Chancery Clerk of Hancock County, Mississippi.

I will convey only such title as is vested in me as Trustee.

ADVERTISED, POSTED AND DATED, this the 11th, day of August, 1986.

LUCIEN M. GEX, JR.
TRUSTEE
Gex, Gex & Phillips
P. O. Box 128
Bay St. Louis, MS 39520
8-14; 8-21; 8-28; 9-4-86

STATE OF MISSISSIPPI
HANCOCK COUNTY
ADMINISTRATRIX'S NOTICE
TO CREDITORS
NO. 18,767
of DAVID M. COLLINS

Letters of Administration having been granted on the 12th day of August, 1986, by the Chancery Court of Hancock County, Mississippi, to the undersigned upon the Estate of DAVID M. COLLINS, deceased, notice is hereby given to all persons having claims against said estate to present the same to the Clerk of said Court for Probate and registered according to law within 90 days from this date, or they will be forever barred.

This 12th day of August, A.D., 1986.

RAMONA NEIMEYER COLLINS
Administratrix
8-14; 8-21; 8-28; 9-4-86

NOTICE TO CONTRACTORS
PROJECT NO. RS-HC-76

Sealed bids will be received by the Board of Supervisors of Hancock County in Bay St. Louis, Mississippi until 10:00 A.M. August 28, 1986, and shortly thereafter publicly opened for:

Base preparation and hot bituminous plant mix surface of approximately 7,500 feet of Texas Flat Road, in Hancock County, Mississippi.

Payment for the work may be made from Revenue Sharing Funds; therefore, all conditions in the proposal and all of those applicable to the expenditure of revenue sharing funds shall be complied with.

The award, if made, will be made to the lowest qualified bidder on the basis of the published quantities.

Plans and Specifications are on file in the offices of the Hancock County Chancery Clerk and Lawrence L. Seal, County Engineer, 113 Telly Road, Picayune, Mississippi. Plans and Proposals may be secured upon payment of $25.00, which is not refundable.

Certified check or bid bond for five percent (5%) of total bid payable to Hancock County must accompany each proposal.

The Board reserves the right to reject any or all bids. Certified check or bid bond will be returned immediately to unsuccessful bidders. Bidders are hereby notified that any proposal accompanied by letters qualifying in any manner the condition under which the proposal is tendered will be considered an irregular bid and such proposals will not be considered in making the award.

A performance bond, or equal, in the full amount of the contract will be required of the successful bidder. In lieu of a performance bond the successful bidder may post with the Board of Supervisors, the full amount of the bid, in cash or its equivalent, conditioned for the prompt, proper and efficient performance of the contract; said cash or its equivalent to be held until the successful completion of the project.

The contractors will be required to pay wages in accordance with and meet other conditions of the Davis-Bacon Act, and to meet conditions of employment under applicable laws.

Attention is called to the fact that contracts exceeding $50,000 require contractors to be licensed under applicable laws of the State of Mississippi and have a certificate of responsibility.

Published by order of the Board of Supervisors dated this the 30th day of July, 1986.
(SEAL)

E. MICHAEL NECAISE
Clerk, Board of Supervisors
Hancock County, Mississippi
By Terry E. Guenard, D.C.
8-7; 8-14; 8-21-86

NOTICE TO BIDDERS

Sealed bids will be received by the Board of Supervisors of Hancock County, Bay St. Louis, Mississippi, until 10:00 a.m. August 28, 1986, for providing for use by Hancock County one (1) Beach Cleaner Machine with the following specifications:

It is the intent of these specifications to describe a piece of equipment designed to clean beaches, (remove stone from rough graded top soil), (remove thatch and prepare seed bed in grassed areas).

The equipment shall be a towed unit, utilizing the power take-off shaft and hydraulics of the towing tractor so designed as to remove unwanted debris from the soil by mechanically lifting only the unwanted material and not the soil to a hopper for truck loading or stock piling. It shall consist of the following:

MAIN FRAME AND HITCH ASSEMBLY

to be fabricated of rectangular steel tubing so designed as to be hydraulically raised and lowered from the seat of the tarctor to conform with grade variations.

BUCKET AND LIFT ARM ASSEMBLY

THE BUCKET SHALL BE 1-½ cubic yard capacity, shall be hydraulically raised and tripped, and shall have an effective dumping height of eight feet.

MOLDBOARD DEFLECTOR UNIT

shall be of a contour to effectively deflect the unwanted material from the soil to the elevating portion of the conveyor. It shall be capable of leveling the soil prior to the extraction of the debris. It shall be mechanically adjustable vertically so as to predetermine the depth to which the conveyor tines penetrate the soil.

CONVEYOR BELT

shall be of the bar flight chain conveyor design, covered with neoprene belting, mounted thereon double torsion steel spring tines in offset parallel rows. The conveyor shall have a cleaning width of six feet. Shall have four rows of tines in the soil at all times while operating and shall operate at varying speeds for various soil conditions.

WHEELS AND TIRES

the wheels shall be sand type (13:50 x 15:00) in rear and two pairs of (13 x 5 x 6) pneumatic caster tires in front.

POWER TRAIN

shall utilize

(1) a power take-off shaft from the tractor with shear pin protection,
(2) a 2:1 miter gear reduction,
(3) a chain drive reduction.

TRACTOR CONTROLS

shall operate the conveyor belt through the P.T.O. shaft. Shall adjust bucket raising and tripping through tractor hydraulics. Shall control machine depth by three point hitch on tractor.

WEIGHT - 3000# (approx.)
O.A. HEIGHT - 7'3"
O.A. Width - 7'10"
O.A. Length - 12'3"

Bid price includes delivery to Hancock County, MS, locations, assembly, operation, maintenance, and parts manuals, printed, in English.

The Board reserves the right to reject any and all bids.

Said Beach Cleaner Machine to be paid for out of Seawall Tax Fund.

Published by order of the Hancock County Board of Supervisors dated this the 30th day of July, 1986.
(SEAL)

E. MICHAEL NECAISE
Clerk,
Board of Supervisors
Hancock County
Mississippi
By Gregory L. Pfeiffer, D.C.
8-14; 8-21-86

STATE OF MISSISSIPPI
HANCOCK COUNTY
ADMINISTRATRIX'S NOTICE
TO CREDITORS
NO. 18,767
of DAVID M. COLLINS

Letters of Administration having been granted on the 12th day of August, 1986, by the Chancery Court of Hancock County, Mississippi, to the undersigned upon the Estate of DAVID M. COLLINS, deceased, notice is hereby given to all persons having claims against said estate to present the same to the Clerk of said Court for Probate and registered according to law within 90 days from this date, or they will be forever barred.

This 12th day of August, A.D., 1986.

RAMONA NEIMEYER COLLINS
Administratrix
8-14; 8-21; 8-28; 9-4-86

NOTICE OF SUBSTITUTED
TRUSTEE'S SALE

STATE OF MISSISSIPPI
COUNTY OF HANCOCK

I, NICHOLAS M. HAAS, Substitute Trustee in Deed of Trust from JERRY L. LADNER and MARY E. LADNER to HANCOCK [illegible] dated the 27th day of [illegible], 1977, recorded in Book [illegible] of Deeds of Trust on Land of Hancock County, Mississippi, [illegible] by Order of the said Court for foreclosure sale, for cash, thereon, will on SEPTEMBER 9, 1986, during legal hours, offer for sale and sell at public outcry for cash to the highest and best bidder at the front door of the Courthouse of said County, the real property described as:

1. Lots 29, 30, 31 and 32, Block 3, Mississippi Land and Abstract Company's Subdivision, Third Ward, Waveland, Hancock County, Mississippi, as per the official plat of said subdivision on file in the office of the Chancery Clerk of Hancock County, Mississippi.

2. The Southeast Quarter (SE¼) of Southwest Quarter (SW¼), of Section 7, Township 9 South, Range 14 West in Hancock County, State of Mississippi, less and except the following parcels heretofore sold to: Forrest A. Ladner one acre, Hancock County five acres, Russ Kintzley four acres, Rev. Carl J. Schutten three and eight tenths acres, Morris M. Daniels, Jr. and wife Dianne E. Daniels eight tenth of an acre and Carlton K. Roberts and Gaynell L. Roberts one fourth of an acre, the property conveyed being 25 acres more or less.

3. Commencing at a 4" x 4" concrete post which is the Northeast corner of Lot 6, Section 34, Township 8 South, Range 14 West; thence West 669 feet to an iron stake; thence South 6° 15' East 426 feet to an iron stake on the South line of R.O.W. of U.S. Highway No. 90 as a place of beginning; thence South 6° 15' East 78.5 feet to an iron pipe; thence South 5° 00' West 517 feet, more or less, to an iron pipe on the North line of the Bay St. Louis-Pearlington Public Road; thence Westerly 143 feet along the North line of aforesaid road to an iron pipe; thence North 5° 00' East 5411 feet, more or less, to the South line of the R.O.W. of U.S. Highway No. 90; thence North 68° 32' East 150 feet to the place of beginning; said land being part of Lot 6, Section 34, Township 8 South, Range 14 West, Hancock County, Mississippi; being the property described in said Deed of Trust.

The undersigned was substituted as Trustee by instrument dated August 13, 1986, recorded in Book 267, page 271, of said Deed of Trust Records.

I will convey only such title as is vested in me as Substituted Trustee.

ADVERTISED, POSTED and SIGNED, this the 7th day of August, 1986.

NICHOLAS M. HAAS
NICHOLAS M. HAAS
624 Highway 90
Waveland, MS 39576
Telephone (601) 467-3935
8-14; 8-21; 8-28; 9-4-86

SUMMONS BY PUBLICATION
IN THE CHANCERY COURT
OF HANCOCK COUNTY,
MISSISSIPPI
THELMA WHARTON FAIRCONATURE, MAMIE HENRY MULLINS,
PLAINTIFFS
VERSUS
UNKNOWN HEIRS AT LAW OF MARY HENRY, DECEASED, ET AL,
DEFENDANTS
SUMMONS
NO. 18,746
THE STATE OF MISSISSIPPI

TO: (1) Unknown Heirs at Law of Mary Henry, Deceased, (2) Unknown Heirs at Law of Bertha Williams, Deceased, (3) Unknown Heirs at Law of Freddie Mosley, Deceased, (4) Unknown Heirs at Law of Clifton Charles, Deceased, (5) Unknown Heirs at Law of Thomas Williams, Deceased, (6) Unknown Heirs at Law of Wilbert Williams, Deceased, (7) Unknown Heirs at Law of Wilamenia Williams, Deceased, (8) Unknown Heirs at Law of Erma Bell Williams, Deceased, (9) Unknown Heirs at Law of Tremaine Williams, Deceased (10) Unknown Heirs at Law of Gladys Wharton Parker, Deceased, (11) Unknown Heirs at Law of Laura Wharton Thompson, Deceased, (12) Arthur Williams, a non-resident of the state of Mississippi, whose address is 2945 Windsor St., Apt. 2, Atlanta, GA 30312, (13) Victor H. Williams, a non-resident of the state of Mississippi, whose address is 22869 Republic Ave., Apt. 11, Edgemount, CA 92506, (14) Freddie Mosley, III, a non-resident of the state of Mississippi, whose address is 504 Russel St., Champaign, IL 61821, (15) Ora Mosley, a non-resident of the state of Mississippi, whose address is 8319 Grant St., New Orleans, LA 70126, (16) Janet Charles Clark, a non-resident of the state of Mississippi, whose address is 3401 South Claiborne, New Orleans LA 70100, (17) Vernon Charles, a non-resident of the state of Mississippi, whose address is 5500 Christian Lane, New Orleans, LA 70126, (18) Betty Mosley, a non-resident of the state of Mississippi, whose address is 3104 Parkway, Bakersfield, CA 93304, (19) Brenda Mosley Scahy, a non-resident of the state of Mississippi, whose address is 301 Holthy Rd., Bakersfield, CA 93304, (20) Valerie Mosley Tate, a non-resident of the state of Mississippi, whose address is 2315 Palm St., No. D, Bakersfield CA 93304, (21) Arthur F. Mosley, a non-resident of the state of Mississippi, whose address is 3104 Parkway, Bakersfield, CA 93304, and (22) any and all persons having or claiming any right, title or interest in and to the property described as follows:

Lots 49, 50, 51, and 52 of the W. H. Bouslog's Amended Plat made by Leland J. Henderson, Surveyor, dated November 28, 1896, and recorded in Vol. U, pages 66-69, Deed Records of Hancock County, Mississippi.

You have been made a Defendant in the suit filed in this Court by Thelma Wharton Fairconature and Mamie Henry Mullins, Plaintiffs, seeking to quiet and confirm title to the hereinabove described property. Defendants other than you in this action are none.

You are required to mail or hand deliver a written response to the complaint filed against you in this action to Cornelius J. Ladner, Attorney for Plaintiffs, whose address is P. O. Box 412, 124 Main St., Bay St. Louis, MS 39520.

YOUR RESPONSE MUST BE MAILED OR DELIVERED NOT LATER THAN THIRTY DAYS AFTER THE 14th day of August, 1986, WHICH IS THE DATE OF THE FIRST PUBLICATION OF THIS SUMMONS. IF YOUR RESPONSE IS NOT SO MAILED OR DELIVERED, A JUDGMENT BY DEFAULT MAY BE ENTERED AGAINST YOU FOR THE MONEY OR OTHER RELIEF DEMANDED IN THE COMPLAINT.

You must also file the original of your Response with the Clerk of this Court within a reasonable time afterward.

Issued under my hand and the seal of said Court, this 12th day of August, 1986.
(SEAL)

E. MICHAEL NECAISE
CLERK OF THE
CHANCERY COURT
HANCOCK COUNTY
COURTHOUSE
BAY ST. LOUIS, MS 39520
PATTY ELLIS
DEPUTY CLERK
8-14; 8-21; 8-28; 9-4-86

IN THE CHANCERY COURT
OF HANCOCK COUNTY,
MISSISSIPPI
IN THE MATTER OF THE ESTATE OF IRENE SMITH
NOTICE TO CREDITORS
NO. 18,739

Letters of Administration having been granted on the 8th day of August, 1986, by the Chancery Court of Hancock County, Mississippi, to the undersigned Administrator upon the Estate of Irene Smith, deceased, notice is

County Agent's Notes

By Lee Taylor

FLEAS, TICKS AND SPIDERS

Ever leave for vacation and find your home overrun with fleas when you return? This sometimes happens even though no adult fleas were obvious when you left.

Fleas are tough critters that can live a year or more. Worse, they are able to survive several weeks without feeding. That's why they sometimes seem to have nine lives.

Ticks are another pest requiring special consideration. Two kinds of ticks are common in Mississippi—the American dog tick and the brown dog tick. The first rarely invades the home in large numbers, but the second can become a serious household pest.

The American dog tick can spread Rocky Mountain spotted fever. Hunters, campers and hikers should examine clothing regularly, and parents should be on the lookout for ticks on their children.

To remove ticks attached to the skin, pull them firmly with tweezers or fingers with a steady pull so you don't break off the mouthparts in the skin. Leaving part of the tick inside the skin could cause infection.

Some people have the idea that all spiders are poisonous, but this isn't true. The only really dangerous spiders in Mississippi are the black widow and the brown recluse.

Neither of these spiders will bite unless provoked. But their poison can cause illness, so both should be avoided. The black widow is jet black and the female has the red or yellow "hour glass" on its underside. The brown recluse has a fiddle-shaped color on the front half of its back.

Death from spider bites is rare, but the brown recluse in particular can be dangerous to children, the elderly and to those in poor physical condition. Anyone bitten should get immediate medical attention.

Controlling fleas, ticks and spiders involves sanitation, insecticides and other consideration. For more in-depth information on controlling these pests, contact the Hancock County Extension Office.

FALL PLANNING

It's time to make plans for seeding cool season forage this fall. Planting time will be here before you know it.

Ryegrass, small grains, annual clovers and mixtures of these are prime grazing crops. There also is interest in fungus-free tall fescue since animals perform better on it.

For information on varieties, seeding rates and other fall planting needs, contact the Extension office.

Hancock County Claims Docket

HANCOCK COUNTY
BOARD OF SUPERVISORS
CLAIMS Ddocket
JULY, 1986
TOTAL EXPENDITURES
BY FUND
July 1 through 15, 1986

General County Fund	$49,977.90
Reappraisal Computer Records	2,791.74
Road & Bridge District #1	4,210.70
Road & Bridge District #2	2,983.86
Road & Bridge District #3	3,983.39
Road & Bridge District #4	3,627.65
Road & Bridge District #5	5,299.21
Bridge Construction #2	1,826.26
Bridge Construction #3	1,726.02
Bridge Construction #4	1,675.61
Bridge Construction #5	199.16
TOTAL	$77,749.30

July 16 through 31, 1986

General County Fund	$97,564.75
Reappraisal Computer Records	2,791.74
Road & Bridge District #1	3,825.96
Road & Bridge District #2	2,983.86
Road & Bridge District #3	4,898.75
Road & Bridge District #4	3,951.79
Road & Bridge District #5	5,497.85
Bridge Construction #2	1,826.25
Bridge Construction #3	1,278.54
Bridge Construction #4	1,997.99
Bridge Construction #5	843.97
TOTAL	$66,565.85

GENERAL COUNTY

Southern Miss. Planning & Development, Prepay Local Match July, Aug., Sept. Per Capita July, Aug. Sept., Child Development Jul., Aug., Sept. 19,668.94; Buhr Karen, Absentee Work, Delivered Boxes, P&RO 206.00; Evans Lois, P&RO 86.00; Ladner Velma, P&RO 47.00; Mize Emelda, P&RO 40.00; LaFontaine Bessie, P&RO 40.00; James Garland., P&RO 40.00; LaFontaine Lena, P&RO 86.00; Bowman Lorene, P&RO 40.00; LaFontaine Bessie, P&RO 47.00; Richard Doris, P&RO 40.00; Green Jr. Victor, P&RO 40.00; Green Alberta, P&RO 40.00; Shoultz Belle, P&RO 40.00; Carmical Florence, P&RO 86.00; Comfort Lois, P&RO 47.00; Smith Marie, P&RO 40.00.

Saucier Lelia, P&RO 40.00; Mixon Dianne, P&RO 40.00; Hill Clara, P&RO 40.00; LaFontaine Sandra, P&RO 86.00; Soria Eunice, P&RO 40.00; Hughes Iris, P&RO 40.00; Fiona Jossell, P&RO 47.00; Waldman Dot, P&RO 40.00; Nobe Pete, P&RO 40.00; Favre Eunice, P&RO 47.00; Richmond Dolores, P&RO 86.00; Davidson Mabel, P&RO 40.00; Martin Clarence, P&RO 40.00; Tommy Pot, Rent on Building 100.00; Lee Adrea, P&RO 40.00; Lee Lucille, P&RO 40.00; Seals Lynn, P&RO 40.00; Bridges Diane, P&RO 86.00; Pardue Annie, P&RO 40.00; Lee Clifton, P&RO 92.50; Blackwell Lillie, P&RO 55.00.

Blackwell Eileen, P&RO 40.00; Craft Susan R., P&RO 40.00; Williams Elaine B., P&RO 40.00; Wood Leo, P&RO 40.00; Byrd Joyce, P&RO 47.50; Brown Rhonda, P&RO 40.00; Dossett B.L., P&RO 55.00; Moran Mabel, P&RO 40.00; Lee Vivian, P&RO 40.00; Garriga Joan E., P&RO 40.00; Seal Dan, P&RO 47.50; Summers Eldora, P&RO 55.00; Acker Rose, P&RO 40.00; Doby Virginia, P&RO 40.00; Holden Mrs. Earl, P&RO 40.00; Landrum Lena Pearl, P&RO 40.00; Roges Mrs. Lillian, P&RO 40.00; Spiers Alice, P&RO 47.50; Moran Mary, P&RO 40.00; Fricks Leonie, P&RO 40.00.

Moran Hellon S., P&RO 40.00; Lewis Joanna, P&RO 55.00; Feigel Agnes, P&RO 40.00; Erickson Sally, P&RO 40.00; Bayngartner Mabel T., P&RO 40.00; Orlin Joan, P&RO 40.00; Hubbard Bob, P&RO 77.50; Odom Peggy, P&RO 47.50; Smith Birdie, P&RO 55.00; Knight Madeline, P&RO 40.00; Ladner Ida, P&RO 40.00; Necaise Jane, P&RO 40.00; Nolan Patrick, P&RO 40.00; Faciane Macy, P&RO 55.00; Smith Mary G., P&RO 47.50; Cuevas Gladys, P&RO 40.00; Rawls Judy, P&RO 40.00; Cuevas Myrthe, P&RO 40.00; Ladner Elvis, P&RO 40.00; Ladner Clifton, 55.00; Ladner Mazie, P&RO 47.50.

Malley Edress, P&RO 40.00; Peterson Luby, P&RO 40.00; Dedeaux June E., P&RO 40.00; Ladner Linda Faye, P&RO 40.00; Hammer George 47.50; Bounds Addison L., P&RO 55.00; Ash Anna B., P&RO 40.00; Holmes Alice B., P&RO 40.00; Hewthkamp Charles F., P&RO 40.00; Wild Marilyn P&RO 55.00; Thompson Mary C., P&RO 47.50; Godard Linda S., P&RO 40.00; Land Isabelle D., P&RO 40.00; Morris Hugh E., P&RO & Delivered Boxes 132.50; Johnson W.T., P&RO 70.00; Lawless Shirley, P&RO 55.00; Hunter Gracie, P&RO 40.00; Pisana Ina, P&RO 40.00.

Seitz Fran, P&RO 40.00; Campretta Francis, P&RO 40.00; Marrale Avis, P&RO 40.00; Arnold Carl, P&RO 70.00; Freeman Florence, P&RO 55.00; Cuevas May, P&RO 40.00; Price Betty, P&RO 40.00; Lang Barry, P&RO 40.00; Mathern Curtis, P&RO 40.00; Stokes Bridie, P&RO 40.00; Lakeshore Nora, P&RO 77.50; Stewart Mildred, P&RO 40.00; Smith Mary, P&RO 40.00; Delaughter Mary, P&RO 40.00; Corben Brenda, P&RO 47.50; Hunt Ruth, P&RO 40.00; Pool Mildred, P&RO 40.00; Gaston Mary, P&RO 40.00; Depree Estelle Z. P&RO 92.50; Bebinger Curtis, P&RO 55.00.

Parsley Corlan K., P&RO 47.50; Morreale Angie, P&RO 40.00; Breaux Maud, P&RO 40.00; Boyd Carmal A., P&RO 55.00; Favre Ursula, P&RO 40.00; Mistil Eugene, P&RO 40.00; DiBenedetto Dorothy, P&RO 55.00; Nybo Lynette L., P&RO 40.00; Carter Odilie R., P&RO 40.00; Carmichael Lucien, P&RO 47.50; Edmonson Sr. B.J., P&RO 40.00; Perniciaro Joe V., P&RO 47.50; Perniciaro Emily, P&RO 40.00; Ashley Jo Ann, P&RO 40.00; Revir Edith L., P&RO 40.00; Cain Thomas, P&RO 55.00; Hoda Dewey, P&RO 55.00; Garriga Bernice, P&RO 47.50; Lizana Ruby, P&RO 40.00; Lizana Clifford, P&RO 40.00; Mauffray Wilda, P&RO 40.00.

Hoda Clara, P&RO 40.00; Head Theresea B., P&RO 47.50; Favre Susan T., P&RO 55.00; Taylor Carol M., P&RO 40.00; Bennett Lena, P&RO 40.00; Ladner Birdie, P&RO 40.00; Favre Edward R., P&RO 40.00; Kingston Bert, P&RO 55.00; Nichols Alvina, P&RO 40.00; Monti Denise, P&RO 40.00; Soffra Estelle, P&RO 47.50; Lang Geraldine B., P&RO 40.00; Keys Melvin R., P&RO 40.00; Daniel Alonso M., P&RO 40.00; Taylor Lila, P&RO 40.00; Bourg Hilda, P&RO 40.00; Shiyou Evon, P&RO 40.00; Corr Janet, P&RO 40.00.

Benvenutti Joseph, P&RO 40.00; Metzler Pam, P&RO and Delivered Boxes 130.00; Garriga Leo, P&RO 45.00; Dillman Eugene, June Election 440.00; Hancock General Hospital, Appro. FY 1985-1986 18,000.00; City-County Public Library, Quarterly Appropriation 20,372.25; Coast Mental Health and Retardation Center, Quarterly Appropriation 22,906.25; Chamber of Commerce, Quarterly Appropriation 5,723.00; Gulf Coast Mosquito Control, Quarterly Appropriation 16,500.00; Soil & Water Conservation, Quarterly Appropriation 5,136.00; Hancock County Health Department, Monthly Appro. (Paid Quarterly) 16,843.75; Gulf Regional Planning Commission, Monthly Appro. (Paid Quarterly) 11,353.50; AT&T Information System, Service 1,054.73; AT&T Consumer Sales & Service, Service 19.84.

AT&T Information System, Service 68.68; AT&T Long Lines, Service 84.27; AT&T Info System, Service 19.57; Bay-Waveland Tire Co. Inc., Tires, Repair 155.06; Blossman Gas Inc., Fuel 140.50; Chapman Business Service, Office Supplies 1,586.75; Charlie Henderson Ford, Parts 19.80.

Coast Electric Power Assn., Service 1,564.36; Crown Equipment Co., Parts & Repairs 258.13; The Frontier, Supplies 14.05; G & M Auto Electric, Parts 146.70; Gulfport Paper Co., Supplies 186.41; Hancock General Hospital, Medical M. Schwall 74.00; Hederman Brothers, Binders 223.35; Himel Auto Parts, Parts 119.58.

Magnolia Welding, Supplies 7.00; Mississippi Power Co., Service 5,057.91; Munro Petroleum, Fuel 8,519.32; Otasco, Coffee Pot, Oil, Supplies 111.45; Parker's Hardware, Supplies 189.40; Pearl River Oil Co., Fuel 140.15; Sea Coast Echo, Advertising 1,199.79; South Central Bell, Service 7,079.85.

Taconi's Hardware, Supplies 34.73; W. A. McDonalds & Sons, Supplies 356.36; Wallace Business Machines, Maintenance 98.00; West Building Co., Fans 79.76; Xerox Corporation, Payments, Supplies 586.45; Xerox, Payment 15 of 36 118.17; Utilities Systems, Service 748.30; Rutherford John D. Jr., Court Work 230.00; Necaise E. Michael, Court Cost 3,870.00; Perkins James EDBA Metro Building, Forfeited Bond Case 5610-5674 10,000.00.

Ladner Cornelius J., Case 18601 50.00; Chevis Bertin C. Dr., Case 18601 60.00; Crittenden James Dr., Case 18601 60.00; Asher Robbie, Case 6125 1,018.81; Burton Patricia, Travel 235.20; Wetzel Jamie, Case 6144 732.00; Edmond Fahey Funeral Home, Service W. Owen, 250.00; Oak Place Pharmacy, Medicine Green 71.01; Hotel Reed Nursing Home, Care C. Ladner, Coyne Green 567.00; Eckerd's Drug #504 Med. Mayer 17.91; A-1 Home Center, Supplies 61.00; Amoco Service Station - C. Perniciaro, Parts & Repairs 121.30; Answer Inc., Service May & June 34.00; Associates Capital Services, Payment Equip. 376.59; Atco Manufacturing, Supplies 358.37.

Auto Glass Discount, Deductible Insurance, Parts 125.08; Bancroft Paper Co. of Laurel, Supplies 42.10; Bay Texaco, Parts & Repairs 164.40; Bay Phone Co., Service 585.50; Beany's A/C & Heat, Repairs 84.50; Bennett Gary, June Constable Fees 77.00; Malley Phillip, June Constable Fees 30.00; Noto Pete, Constable Fees 73.00; Sick Clay, June Constable Fees 123.00; Biehl Mary, Bailiff Jury 64.52; Boudin Robert, Parts for Jeep 34.72; Bourg Hilda, June Travel & Meeting 82.60; Bergeron Uless Jr., June Park Meeting 45.00; Ladner Alvin M. Sr., June Park Meeting 45.00; Wilcox Delmer, June Park Meeting 45.00; Caillier Mary, June Park Meeting 45.00.

Chase Manhattan Service, Services 61.00; Charles Carver Plumbing Contractor, Repairs 60.00; Charlie Henderson Ford, Parts & Repairs 199.46; Circuit Clerk's Civil Account, Reimburse Clerk 294.00; Circuit Clerk, Reimburse Clerk's Account 67.00; Coliseum Ramada Inn, Travel 90.34; Copytech Inc., Supplies 362.63; Coroner's Office Orleans Parish, Inquest S. Fassnacht 120.00; Csavas A. J. III June Travel 288.50; Dibs Chemical & Supply Co. Inc., Supplies 1,791.37.

Econo-Call Inc., Service 63.20; Heitsman Ed. Repairs 63.25; Fahey Drug Co., Supplies 902.86.

Fred's Transmissions, Repairs 25.00; Ray Green, Supplies 75.00; Gulf Coast Pathology, June Autopsy V. Warner & Doherty 800.00; Gulf Pines, Refunds 871.21; Hancock Animal Commission, July Cost 400.00; Hancock County Port & Harbor Commission, May Utilities 37.50; Hancock Insurance Agency, Bond A. Biehl & M. Odom 100.00; Harris/3M Document Products, 234.00.

High Speed Copy Center, Supplies 92.20; Hon. Sue Gordon-Supreme, Court Clerk, Filing & Binding Fee L. Davis 105.00; Postmaster, Postage Mailing Cost on Appeal 8.00; John Charles, Board, Circuit & Chancery Bailiff, Work in Court Room 240.00; Kenny Elsie, Travel 38.00; Kergosien Insurance Agency, Storage Tune 40.00; Kingston's Barber Shop, Haircuts Prisoners 32.00; Ladner Yvonne, Travel June 44.40; Lawrence Printing Co., Binders 230.73; Lynch Podiatry, Service Coyne 40.00; Mark Sheldon Enterprises, Supplies 22.19; Martin's Uniforms Kenner, Supplies 168.17; Marshall R. Young Oil Co., Lease Operation 5.92; Mason's Exxon, Oil 8.40; Mauffray's Hardware Store, Supplies 111.77.

Mid-South Uniform, Supplies 217.65; Mississippi Association of Supervisors, MAS Budgeting Reg. Fee 125.00; Mid-South Uniform, Supplies 217.65; Mississippi Association of Supervisors, MAS Budgeting Reg. Fee 125.00; Miss. Board of Animal Health, May Vaccinated Calves 16.20; Miss. Law Enforcement Officer's Training Academy, Instruction J. Odom 200.00; Mobile Medic Ambulance Service, July Mobile Medic 6,698.67; Monti-Carver Plumbing, Labor, Repairs 61.25; Morrison Leland, Guard 367.25; Murphree Thomas B. Jr., Med. Dorsey, Galloway, Ryan 350.00; Murtagh Edward D. Jr., June Travel 164.65; Murtagh Edward D. Jr., Refund Restitution J. Court 100.00; N. A. Perniciaro & Son, Parts & Repairs 538.85; Necaise E. Michael, Travel 74.65.

Norwood Jack, Guard 140.25; Oak Place Pharmacy, Medicine J. Moore 46.46; Omni Office Supply, Supplies 77.93; Perniciaro Sam, Travel 172.37; Pest Control, Service 171.00; Peterson Ronald A., June Travel 168.64; Pitco Inc., Maintenance 143.25; Postmaster, Box Rent, Stamps 360.00; Postmaster, Meter Postage 1,000.00; Postmaster, Rolls Stamps 1,500.00; Public Employees Retirement, M. Necaise Retirement 1,541.27.

Rivers and Harbors Assoc. of Miss., Dues 200.00; Ruth's Hair Styles, Hair Cut M. Ryan 10.00; Rochester McDoland, Supplies 500.00; Scientific Telecom, Service Contract April, May, June 90.00; Shattuck TV, Repairs 10.00; Shaw Gerald, Track Hire 200.00; Sheriff Department, Turned Into County Reimb. Ch386 3,410.43; Sheriff Department, June Fees 76.00; Shiyou Michael, Services Election Voting Precinct 75.00; Southern Miss. Planning & Development, Supplies 1,330.76; Schaffert's Pontiac, Repairs & Parts 202.75; Sportsworld, Supplies 179.88; Stewart Oxygen Service, Maint. Equipment 240.00.

The Eatery, Court Sandwiches 149.15; The Merchants Co., Supplies 40.96; Trustal Insurance Co., Bond M. Karl 50.00; Ursin Nina F., Refund 172.80; Walker Kenneth, Travel 72.00; Waller Brothers Inc., Furniture, File Cabinets, Paper 1,572.00; Waveland Drug Co., Supplies 256.35; Waveland Regional Wastewater Management District, EPA Cost, Segment II 393.67; Waveland Resort Inn, Jury Rooms 512.00; West Building Co., Supplies 63.86; Wilkerson Mary Ann, Travel 8.00; Woodall's Appl. Service, Air Condition 325.00; Woodall Ron Dr., Medical, Hall 525.00; Nolan Betsy, June Election 320.00; Lee Francis L., June Election 240.00.

Gottschalk Charles F., June Election 600.00; Ladner James A. Jr., June Election 320.00; Rutherford John D. Jr., June Election 240.00; Godwin's Tom's Sales, Supplies 144.30; Coast Coca-Cola Bottling Co., Supplies 424.00; Necaise E. Michael, June Board Meetings 90.00; Hancock County Port & Harbor Commission, Monthly Appro. 15,600.00; French Louise, Janitorial Services 300.00; Welfare Department, Monthly Appro. 200.00; Farve Genin & Scafidi, Prosecutor 2,700.00; Frisble William, Public Defender 2,666.67; Bay St. Louis City of, Rent CD 200.00; Shakira Shabazz, Janitorial Youth Court 150.00; Red Cross - MS Gulf Coast Chapter, Monthly Appro. 100.00.

Thibodeaux Karen Lynn, Criminal Record Custodian 125.00; Stribling Equipment, July Payment 1,795.29; Ferrini Mustiola Mrs., Payment Telephone Equipment 202.64; Bay St. Louis Housing Authority Refund 6.00; Bay St. Louis Assoc. Ltd., Refund 11.00; Waveland Housing Authority, Refund 19.00; Smith Julia C., JC Refund 3.00; Mauffray Conrad, JC Refund 5.00; Justice Court Harrison County, Process Fee 10.00; Caldwell David, JC Refund 3.00; Landsden Frank Dr., JC Refund 10.00; Beaulieu Nancy, JC Refund 10.00; Credit Center of Downtown Gulfport, JC Refund 3.00; Magnolia Federal Bank, JC Refund 3.00.

Schultz Lydia, The Frontier, JC Refund 10.00; Page Ethel M. Mrs., Feeding Prisoners June 2,381.00; Hancock General Hospital, Medical Fee C. Doherty 128.00; Gulf Coast Pathology, Autopsy C. Buel 400.00; Stiglet Harold, Coroner's Fees, Inquests 174.13; Perniciaro Jr. Sam J., Inquest C. J. Moore 5.00; Lacoste Seymour, Inquest C. J. Moore 5.00; Spence David A., Inquest C. J. Moore 5.00; Parker Jr. Jesse G., Inquest C. J. Moore 5.00; Lacoste Daryl, Inquest C. J. Moore 5.00; Ladner Leo, Inquest C. J. Moore & J. H. Fox 15.00; Harville Patricia, Inquest J. H. Fox and D. M. Shelton 10.00; Fucich Norma, Inquest J. H. Fox and D. M. Shelton 10.00; Tartavoulle Randy, Inquest J. H. Fox 5.00.

Necaise John E., Inquest J. H. Fox 5.00; Rutledge Terry M., Inquest J. H. Fox 5.00; Boyd Cindy S., Inquest J. H. Fox and M. L. Mairigi 10.00; Pearson Michael A., Inquest F. P. Geraci 5.00; Vogt Doris, Inquest F. P. Geraci 5.00; Evans Colleen, Inquest F. P. Geraci 5.00; Fayard, Paula A., Inquest F. P. Geraci 5.00; Ladner Earl W., Inquest F. P. Geraci 5.00; Wilkerson John E., Inquest F. P. Geraci 7.50; Hearndon Brenda, Inquest M. Maurigi 5.00; Page Ethel M. Mrs., Inquest M. Maurigi 5.00; Necaise Melva, Inquest M. Maurigi & C. M. Shelton 10.00; Haynes Myra, Inquest M. L. Maurigi & D. M. Shelton, 10.00; Ladner Cynthia, Inquest M. L. Maurigi & D. M. Shelton 10.00; Anderson D.M., Inquest M. L. Maurigi 7.50.

Ferguson Daniel, Inquest C. T. Pearson 5.00; McCoy Rev. G.A., Inquest C. T. Pearscn 5.00; Bilbo H. K., Inquest C. T. Pearson 5.00; Lee Houston C., Inquest C. T. Pearson 5.00; Aden Aubrey R., Inquest C. T. Pearson 5.00; Lee Rev. D.L., Inquest C. T. Pearson 5.00; Hoda Nathan E., Inquest C. T. Pearson 7.50.

Metzler Pam, Inquest D. M. Shelton & W. D. Owen 10.00; Karl Matt, Inquest D. M. Shelton 7.50; Chevis John, Inquest H. Ruhr & W. Owen 10.00; Fayard Paula L., Inquest H. Ruhr 5.00; Vogt Doris, Inquest H. Ruhr 5.00; Sandoz Sidney, Inquest H. Ruhr 5.00; Ernicious Thelma, Inquest H. Ruhr 5.00; Develle Mrs. H. L., Inquest H. Ruhr 5.00; Clark Pam J., Inquest H. Ruhr 7.50; Schafer Sandra, Inquest W. Owen 5.00; Dixon Paula, Inquest W. Owen 5.00; Peterson Eric, Inquest W. Owen 5.00; Clemons Connie, Inquest W. Owen 5.00; Lipscomb George, Inquest W. Owen 5.00.

Ladner Alvin, Inquest W. Owen 7.50; Walker Kenneth, 90.00; Miss. State Department of Health, April & May Birth and Death 140.00; Fleet Finance, JC Refund 3.00; Gulf National Bank, Purchase Investment 250,000.00; Hancock Bank, Purchase Investment 183,190.00; Interfund Transfer for Payroll Clearing 49,977.90.

Hancock Medical Center B & S Fund, Interfund Transfer to HMC B & S 11,500.00.

TOTAL $861,360.40

SEVERANCE TAX

Hancock Bank, Purchase Investment 439,700.00.

TOTAL $439,700.00

REVENUE SHARING

South Miss. Planning & Development; Child Development July, Aug. & Sept. 3,200.00; Moran Healing, Gravel 9,700.00; John Deere Leasing Co., Equipment Payment 1,983.00; Bay St. Louis City of, Extension of Pine St. 7,500.00; Sea Coast Echo, Advertising 47.00; Holiman Equipment Co., TKA Boom 12,498.00; Ladner Kairel, Gravel 1,264.12; Crown Equipment Co., Repairs JD 665 1,982.20; Ferro Corporation, Supplies 400.00; People's Federal Saving & Loan, Purchase Investment 100,000.00; Hancock Bank, Purchase Investment 75,000.00; Security Saving & Loan Assoc., Purchase Investment 100,000.00; Rawls Paula M., Juror 45.00.

Donohoe Joseph P., Juror 45.00; Carver Thomas L., Juror 45.00; Dedeaux Roger, Juror 45.00; Hyde Emma C., Juror 45.00; Flood Judge, Juror 45.00; Ladner Howard E., Juror 45.00; Lagrua Rose H., Juror 45.00; Yates Nakvis L., Juror 47.00; Agnich Rodney T., Juror 45.00; Woodall Nell, Juror 45.00; Marsh Robert G., Juror 45.00; Babcock Ralph R., Juror 45.00; Blackmon Charlotte, Juror 45.00; McPhail Evelyn W., Juror 45.00; Perniciaro Joseph L., Juror 45.00; Kemp Royce P., Juror 45.00; Yount Norman D., Juror 47.00; Gilmore Felicia, Juror 45.00; Pedron Judy A., Juror 47.00; Bond Christie, Juror 45.00.

Haddox Deborah A., Juror 45.00; Lee Susie A., Juror 45.00; Heidelberg Audrey, Juror 30.00; Spell Guy, Juror 30.00; Farrell Orville O., Juror 30.00; Fox George A., Juror 30.00; Rose Donna J., Juror 30.00; Joiner Fanny F., Juror 30.00; Mitchell Robert J., Juror 30.00; Klein Jr. Frank B., Juror 30.00; Walker Albert, Juror 30.00; Weavers Perry, Juror 30.00; Bourgeois Leroy, Juror 30.00; Moore Cathy A., Juror 30.00; Whitfield Robert F., Juror 100.00; Savoy Clide, Juror 105.00; Walton Margaryt B., Juror 121.50; Price Gwendolyn A., Juror 105.00; Storey Richard J., Juror 105.00; Pullens Leslie T., Juror 105.00.

Blanchette Jon E., Juror 75.00; Wright John D., 105.00; Wrausted Judy A., Juror 105.00; Watson Roselin B., Juror 105.00; Reeves James C., Juror 107.00; Gaddy Jimmie L., Juror 90.00; Daigle Cheryl, Juror 106.50; Saucier Edward, Juror 109.00; Bennett Myra J., Juror 107.10; Jackson Muriel, Juror 105.00; Ruhr Edward A., Juror 105.00; Howard Danny, Juror 90.00; Carver Samuel W., Juror 105.00; Road & Bridge #5, Transfer Out to R&B 5 9,500.00.

TOTAL $325,638.28

PEARL RIVER JR. COLLEGE MAINTENANCE

Pearl River Jr. College, Adv. Taxes 3,889.39.

TOTAL $3,889.39

PRC VO TECH MAINT

Pearl River Vo-Tech Maint., Adv. Taxes 1,035.00.

TOTAL $1,035.00

PRC VO TECH CONSTRUCTION

Pearl River Vo-Tech, Adv. Taxes 1,257.11.

TOTAL $1,257.11

PR BASIN DEVELOPMENT

Pearl River Basin Development, Adv. Taxes 4,623.47.

TOTAL $4,623.47

REAPPRAISAL COMPUTER RECORDS

South Central Bell, Service 450.34; Bennett E. Lee, June Travel 174.20; Murtagh Mary Ann, Services 1,000.00; Southern Miss. Planning & Development, Computer Services, Software Maint. 13,750.00; Hancock Bank, Purchase Investment 125,780.00; Interfund Transfer for Payroll Clearing 2,791.74.

TOTAL $143,666.28

SHERIFF TAX SUPPORT

General County (Sheriff Dept.) Quarterly Appro. 114,838.75.

TOTAL $114,838.75

DISTRICT 1 ROAD MAINT/CONST

Day's Trucking, Clay Gravel 240.00; Bond Paving Co., Asphalt 232.00; Markel Industries Inc., Small Hardware, Lumber 66.66; Mississippi Power Co., Service 17.81; G & M Auto Electric, Parts 97.95; Car Parts Center, Parts 9.50; Coast Electric Power Assn., Service 7.50; The Frontier, Weedone 63.90; South Central Bell, Service 49.10; Edwin Shaw Sand & Gravel Co., Service 108.00; Coliseum Ramada Inn, Courrege 81.23; Roper Supply, Grader Blades, Signs 394.74; Munro Petroleum, Fuel 450.61; Holiman Equipment Co., Parts 365.05.

Bay-Waveland Tire Co. Inc., Tubes, Tires 954.52; Crown Equipment Co., Parts 423.88; Biloxi Hilton Hotel 67.00; Interfund Transfer for Payroll Clearing 4,210.70.

TOTAL $7,863.15

DISTRICT 2 ROAD MAINT/CONST

Bay-Waveland Tire Co. Inc., Tires & Tubes 115.49; Bennett William Mrs., Oversee Comm. Ctr. 50.00; Blackwell Son Sale & Service, Small Hardware, Parts 142.20; Coast Electric Power Assn., Service 58.49; Crown Equipment Co., Parts & Repairs 297.10; Deas Tire Co., Repairs 62.80; Doyle's Auto Service, Parts & Repairs 46.00; Entex, Service 8.16; Himel Auto Parts, Parts 40.90; Holiman Equipment Co. Parts 547.86.

Hot-Mix Asphalt Inc., Asphalt 128.52; Huey Stockstill Inc., Sand 20.06; Jim's Hydraulics, Parts & Repairs 53.48; Morris Auto Parts, Parts 97.08; Mississippi Road Supply, Parts 88.35; Sea Coast Echo, Legal Adv. 40.04; Seymour Lacoste Wrecker Service, Parts & Repairs (1980 Ford Pickup) 80.00.

South Central Bell, Service 90.92; Stockstill Equipment Inc., Parts & Repairs 81.04; The Frontier, Small Hardware, 24.20; W. A. McDonalds & Sons, Paint Supplies, Lumber 628.85; Munro Petroleum, Fuel 2,112.95; Biloxi Hilton Hotel 67.00; Interfund Transfer for Payroll Clearing 2,803.86.

TOTAL $7,685.35

DISTRICT 3 ROAD MAINT/CONST

Auto Parts & Tool Co. Parts 354.90; South Central Bell, Sevice 1.70; Taconi's Hardware, Small Hardware 19.28; Coast Electric Power Assn., Service 66.07; Blossman Gas Inc., Fuel 694.90; W. A. McDonalds & Sons, Small Hardware 7.55; Charlie Henderson Ford, Oil 49.90; Bay-Waveland Tire Co. Inc., Parts & Repairs 338.51; Miss. State Tax Commission, Compressed Gas Decal 75.00; Markel Industries Inc., Small Hardware 37.50; G & M Auto Electric, Parts 225.00; Frank's Garage, Welding & Labor 355.00; Jack Lott, Small Hardware 95.75; Howard Smith Equipment, Parts 40.46; D'Head Ace Hardware, Small hardware 13.23; Cuevas Machine Co. Inc., Repairs 25.00; Coliseum Ramada Inn, R. D. Ladner 72.09; CBS (Cornett Bolt & Screw Co.) Parts 3.00; Cuevas Hayward, Clay Gravel 240.00; Guy Tire & Supply Co., Parts 21.45; Edwin Shaw Sand & Gravel Co., Clay Gravel 138.00; Magnolia Welding, Oxygen High Pressure, Parts 16.50; Himel Auto Parts, Parts 20.22; Ladner Kairel, Clay Gravel 247.50; F. L. Necaise Welding & Heavy Equipment, Parts & Repairs 147.45; Smith Jerry Kurt, Clay Gravel 96.00; Necaise Construction Co., Asphalt 85.50; Stribling Equipment, Parts 485.46; Roper Supply, Signs 866.00; Crown Equipment Co., Parts & Repairs 147.00; Munro Petroleum, Fuel 1,028.53; Necaise Equipment Co., Parts & Repairs 548.50; Biloxi Hilton Hotel 67.00; Interfund Transfer for Payroll Clearing 3,883.39.

TOTAL $10,414.53

DISTRICT 4 ROAD MAINT/CONST

Bay-Waveland Tire Co., Parts & Repairs 112.70; Blossman Gas Inc. Fuel 501.75; Car Parts Center, Parts 16.05; Coast Electric Power Assn., Service 93.31; Coliseum Ramada Inn, Perniciaro 50.70; Corner Market, Ice 1.00; Delaughter Marie, Oversee W. Shoreline Comm. Ctr. 25.00; Frank Hille Chev-Olds, Parts 62.42; Gary's Radiator Service, Parts 58.50; Hayes John A., Small Hardware 11.00; Head Theresa Mrs., Oversee Comm. Ctr. 50.00; Himel Auto Parts, Parts 39.24; Holiman Equipment Co., Grader Blades 365.20; Kiln Super Market, Ice 1.00; Jack Lott, Small Hardware 105.75.

Mark Sheldon Enterprises, Paint Supplies 42.26; Markel Industries Inc., Timbers, Supplies for Barn 644.00; Monti-Carver Plumbing, Small Hardware 4.76; Munro Petroleum, Fuel 5.87; Parker's Hardware, Small Hardware 17.30; Pearl River Oil Co., Fuel 104.60; Peterson David, Gravel Hauled 240.00; Pro Body Shop Supplies, Parts 74.70; Shaw Gerald, Gravel Hauled 262.00; Taconi's Hardware, Small Hardware, Weed Eater & Cutter 273.97; Tire Spot, Repairs 33.00; Utilities Systems, Service 5.50; Waveland Lumber Co., Small Hardware 3.20; Western Auto Associate, Small Hardware 11.17; Crown Equipment Co., Parts & Repairs 2,054.00.

Biloxi Hilton Hotel 67.00; Interfund Transfer for Payroll Clearing 3,687.86.

TOTAL $9,137.72

DISTRICT 5 ROAD MAINT/CONST

Bay-Waveland Tire Co., Inc., Parts & Repairs 114.30; Blossman Gas, Fuel 924.15; Chapman Business Service, Telephone Book 8.00; Charlie Henderson Ford, Parts & Repairs 464.56; Crown Equipment Co., Parts & Repairs 1,062.80; Coast Electric Power Assn., Service 80.30; Coliseum Ramada Inn, Travirco $6.34; Dan May Construction Inc., Clay Gravel 138.00; Himel Auto Parts, Parts 92.22; Holiman Equipment Co., Grader Blades, Parts 297.00; Hotard Julian, Rental of Bars 100.00; Kiln Super Market, Parts, Ice 99.77; Jack Lott, Small Hardware & Repairs 139.75; Markel Industries Inc., Small Hardware, Fencing Materials 49.25; Mauffray's Hardware Store, Small Hardware 22.65.

Mauffray Wilda, Oversee Comm. Ctr. 50.00; Mississippi Road Supply, Parts 230.23; Moran Healing, Hauling Clay Gravel 260.00; Southland Oil Co., Asphalt 162.82; Parker Trucking, Hauling Gravel 250.00; Sanders Tractor Co. Inc., Parts 51.97; Peterson David, Hauling Clay Gravel, 250.00; Shaw Gerald, Hauling Clay Gravel 777.50; Dedeaux Elvin, Hauling Clay Gravel 250.00; Taconi's Hardware, Small Hardware 196.13; Stribling Equipment, Parts 541.97; The Frontier, Fencing Materials 194.35; Waveland Lumber Co., Small Hardware 18.00; Western Auto Associate, Small Hardware 37.47; Munro Petroleum, Fuel 394.23; Biloxi Hilton Hotel 67.00.

Interfund Transfer for Payroll Clearing 5,290.21.

TOTAL $13,441.38

BRIDGE CONST #1

Sea Coast Echo, Advertising 48.88; Hancock Bank, Purchase Investment 25,000.00.

TOTAL $25,048.00

BRIDGE CONST #2

Sea Coast Echo, Advertising 12.43; Hancock Bank, Purchase Investment 91,000.00; Interfund Transfer for Payroll Clearing 1,826.26.

TOTAL $92,838.69

BRIDGE CONST #3

Caldwell Culvert Co., Culverts 1,783.53; Hancock Bank, Purchase Investment 35,000.00; Interfund Transfer for Payroll Clearing 1,726.02.

TOTAL $38,509.55

BRIDGE CONST #4

D W Subcontractors, Construct Bulkhead 672.00; West Building Co., Supplies 326.48; Hancock General Hospital, Medical R. Johnson 488.75; Markel Industries Inc., Supplies 124.90; Fore Concrete Products Inc., Concrete 702.00; Caldwell Culvert Co., Culvert 46.86; Hancock Bank, Purchase Investment 49,000.00; Interfund Transfer for Payroll Clearing 1,675.01.

TOTAL $53,036.00

BRIDGE CONST #5

Consolidated Culverts 1,625.00; Southern Pipe & Supply, Pipe 320.00; Hancock Bank, Purchase Investment 35,000.00; Interfund Transfer for Payroll Clearing 109.16.

TOTAL $37,054.16

MANDATORY FUND ESCROW

Hancock Bank, Purchase Investment 154,900.00.

TOTAL $154,900.00

HANCOCK GENERAL HOSPITAL

General County Fund, Transfer Funds 2,320.84.

TOTAL $2,320.84

INSURANCE REBATE

Kergosien Insurance Ag



VICTIM'S RESIDENCE—The blood stained body of Mrs. Eldora Summers of Sixth Street, Pearlington was found Tuesday afternoon in her home by a step-grandchild and friends. Mrs. Summers was described by residents of the community as someone who was always helping others. Hancock County Sheriff Ronald Peterson who Wednesday morning stated, "We need to find out who did this," is leading a task force of officers investigating the murder. The sheriff, still in the field late Wednesday, stated, "We believe Mrs. Summers died of multiple stab wounds to her back." (Staff photo by Ellis Cuevas).

Parks and Playgrounds commission out of funds

By BRENDA HEATHCOCK

The Bay St. Louis Parks and Playgrounds Commission is out of funds and does not expect any money until late September.

Commission members directed bookkeeper Janet Corr to "stop everything" until funds are received from the city.

"As soon as possible the funds will be channelled to the commission but the timing of the disbursements depends on the collection of taxes," according to City Clerk Edward Favre.

Currently the commission has approximately $8,000 in outstanding depts.

A large portion of this debt is money owed to the leagues in the city, commission member Neil Favre said.

"The commission refunds the leagues as much as possible for money spent on umpires, balls and insurance," he said.

The commission in planning to give the Little League $1,500 and Babe Ruth Boys and Girls Leagues $1,000 each.

These reimbursements range from 37 to 71 percent of the amounts requested by the leagues, Farve added.

The Little League will be receiving the smallest percentage of funds requested, with an expected disbursement of $1,500 out of the $3,908 requested.

Babe Ruth Boys League will receive 38 percent of the $2,604 requested or $1,000 and the girls league will also receive $1,000 or 71 percent of $1,399 requested.

The commission said the recent claims by Babe Ruth Girls League Commissioner Calvin Smith that the allocation of finances by the commission had been a major drawback to that league are not true.

"We cannot refund the leagues for money spent until we have a request at the end of the season," he said.

Favre also said that the final disbursements last year were also made in September.

In an address to the commission at an earlier meeting Smith said if the programs were not administered even handedly, he would personally campaign for the commission members to be removed.

Favre said that the girls league was getting the biggest percentage refund and that had the commission been aware when the budget was being set of the growth of the league from three to 12 teams more money may have been allocated.

Parks and Playgrounds Commission will meet 7 p.m. Monday, Aug. 25 at Bay St. Louis City Hall to discuss the budget for the next fiscal year.

BAY ST. LOUIS Ward 3 Councilman Charles Johnson retrieves stop sign from a ditch where it was thrown after being torn off a post at the intersection of Keller and Watts streets. Johnson said several signs in the ward have been removed or defaced in recent weeks and were creating hazardous traffic situations. He said there have already been minor accidents which can be attributed to the removal of the signs. Anyone with information on persons tampering with the signs is asked to contact the Bay St. Louis Police Department, 467-9221. (Staff photo by Brenda Heathcock)

Bay police seek drug store burglary suspects

BY DENA BISNETTE

Bay St. Louis police are seeking suspects in a burglary at Fahey Drugs on Railroad Avenue.

Police Chief Ray Murphy said the burglary apparently occurred on the night of Aug. 16, but was not actually discovered until employees entered the store Monday morning.

Items taken included about 800 Valium tablets of varying strengths a quantity of dilaudid, 100 dolophine pills, eight ounces of morphine, $40 in quarters and $10 in dimes.

The burglar or burglars gained entrance to the store by prying some of the outside siding off and pushing their way through the inside paneling, Murphy said.

THE SOUND OF THEIR MUSIC— Richard Rodgers, left, and Oscar Hammerstin II are saluted in a special program, "Rodgers and Hammerstein: The Sound of American Music," at 9 p.m., Wednesday, Aug. 20, on Mississippi ETV, ch. 19.

BAY GARDEN—Brightly colored caladiums and other leafy plants decorate the yard of Mr. and Mrs. Tim Ryan of 230 Corinth Drive, Bay St. Louis. The Ryan home was selected as Bay Garden of the Month for August by the Bay-Waveland Garden Club. (Staff photo by Dena Bisnette)

WAVELAND GARDEN—Potted hibiscus plants sporting bright red blooms line a walkway in the front yard of Harold and Elizabeth Ott, 1533 Waveland Avenue. Numerous other tropical plants are featured in flower beds and hanging baskets surrounding the house. The Ott residence was selected Garden of the Month for August by the Bay-Waveland Garden Club. (Staff photo by Dena Bisnette)

Building program..... CONTINUED FROM PAGE 1A

year.

"I want us to have a building program. I don't want it 10 months from now. I want it now."

Diboll said she plans to bring up the matter at the next board meeting.

Oge' added that information is currently being compiled on projected population increase in the district.

The board has previously discussed updating a five-year-old building program proposal.

Oge' said the district's schools are operating at capacity now except Bay Junior High School, which was built to hold about 300 students and is already overcrowded.

He said the fifth grade center would also be operating at capacity with 150 to 170 students.

The center will consist of several classrooms, cafeteria space, an office and other facilities at St. Rose school, which will be shared with Headstart classes.

The facility will also be utilized after school by the parish for catechism classes and social programs.

"The children at the fifth grade center will not be stepchildren," Oge' said. "We are trying to arrange for them to have as many resources as those at the other elementary schools."

He said transportation arrangements had been "basically finalized" and children from the center would probably be riding the same buses as children from North Bay Elementary.

School opening and closing times for the center will be the same as the rest of the elementary schools, which will begin at 8 a.m. with buses leaving at 2:20 p.m.

Arrangements for partial library services have also been completed.

The district is purchasing some cafeteria equipment that Oge' said would have been needed in other schools even if fifth graders had not been moved to make room for kindergarten classes.

The cafeteria will be open as soon as the equipment is available. If it is not open by the time school begins on Monday, food will temporarily be prepared at one of the other schools.

The Headstart classes also use the St. Rose kitchen, but the pre-school age participants in that program are served in their classrooms rather than in the cafeteria.

Dr. Betty Ann Jones, the district's coordinator for federally funded Chapter One reading and math programs, will become an assistant principal and will serve as the center's resident administrator.

Roger James, principal at North Bay, will serve as principal for the center.

Teachers have been selected from Waveland and North Bay in social studies, reading, math, heath and physical education and science.

A new English and writing teacher for the center was expected to be hired at last night's meeting.

A music teacher will work part-time at the center and part-time at the other elementary schools.

Some of the parents requested a second meeting and the formation of a parents-teachers association for the center, but no action could be taken on their request Monday because the public meeting was not an official board meeting.

Diboll was the only board member attending as an official of the school district. Board member Linda Penrose was also present, but she said she was attending the meeting as a parent of a fifth grade student.

NEW BARBECUE HOUSE—Bay St. Louis Mayor Victor Franckiewcz cuts the ribbon on Monday to officialy open The Barbecue House, 527 Highway 90, Bay St. Louis. Those in photo front row from left are, Bill and Doddie Ray, owners and Franckiewicz, with Bay Fire Chief Andrew Lizana, Councilman Wilmer Seymour, Hancock Chancery Clerk Michael Necaise, Councilman James Thriffley and employees in back row. The new business specialines in barbecue pork, beef and chicken and is open daily. (Staff photo by Ellis Cuevas).

SPORTS

Eagan, crew win Area semifinals

Helmsman Marc Eagan with crew members Randy Santa Cruz and Dennis Stieffel, decisively won with five first-place finishes in Area D—all of Bay-Waveland Yacht Club—semifinals of the Prince of Wales Sailing Championship Aug. 16-17 at the Sarasota, Fla. Sailing Squadron Yacht Club of the Florida Sailing Association.

The team will now progress to the finals of the event in September in New York to be conducted at the Larchmont Yacht Club of the Yacht Racing Association of Long Island Sound.

The Prince of Wales event is the United States Match Racing Championship. Marc Eagan is a five-time winner of the Flying Scot North American Championship and has previously won the United States Men's Sailing Championship for the Clifford D. Mallory Cup.

WORKING ON HANDOFFS are QB Shannon Garrett and running backs Kyle Primeaux and Jorge Ponjuan. (SSC photo)

Youth soccer registration slated

Registration for the 1986-1987 soccer season will begin Monday and end Sept. 6.

All boys and girls between the ages of 6 and 19 who live in Hancock County are eligible to register with Bay Area Youth Soccer.

A child must be 6 years old by Dec. 31 in order to play.

Girls' teams for all divisions will be formed except in the Under-8 Division; the girls will play on the boys' teams.

Registration fee is $20.

The registration fee provides uniform shirt, shorts and socks, state registration fee and supplemental insurance.

Teams in all divisions except Under-8 will be formed by drafting of players.

Dates, times and places for registration are:

—Monday, Aug. 25, 7-9 p.m., St. Clare

—Thursday, Aug. 28, 7-9 p.m., Virginia Hall, Christ Episcopal

—Wednesday, Sept. 3, 7-9 p.m., Bay Catholic Elementary Cafeteria

—Saturday, Sept. 6, 9-11 a.m. McDonald's Restaurant

Register at any of the above locations during the times and dates above.

Anyone not registering before Sept. 6 will be placed on a waiting list and will have to wait for an opening on a team.

Registration forms will also be available at the office of Charles B. Benvenutti, CPA, on Main Street in Bay St. Louis.

Teams will be formed mid-September and the fall playing season will start Oct. 4 and end Nov. 1. The spring season will begin in January.

BAYS officers elected at the annual meeting to serve a two-year term are Roselin Watson, president; Mark Uram, treasurer; Curtis Colson, secretary; Bernard Tusa and J. D. Rutherford, commissioners.

Officers serving the last year of their term are Paul Raymond, vice-president; Tom Demobski, Chip Merrigan and Stan Weidman, commissioners.

Bay Area Youth Soccer is looking for interested persons to help coach, referee, sponsor teams, work on fields, and volunteer their time to help in any way.

Anyone who would like to volunteer should get in touch with an officer or director of BAYS.

COACHES CONFERENCE—Hancock North Central High School football coaches, from left, Irvin Favre, Joe Shaw, Tim Favre and Rocky Gaudin discuss techniques whiles players take a break in football practice. The Hawks are in their second week of practice getting ready for the first game of the season scheduled for Sept. 5 when HNC will host the St. John Eagles. (Staff photo by Brenda Heathcock)

St. Stanislaus to field young football team

Coach Vernon Powell and his assistants welcomed 46 football players to pre-season football practice last Monday morning.

Returning from last year's 5-4 ballclub are eight seniors and other underclassmen who gained valuable playing experience on the varsity and junior varsity level.

In summerizing the first few days of practice, Powell said, "The boys have a good attitude. They are showing us a lot of hustle and hard work. Our execution has been good, and we seem to know our assignments."

Assisting Powell who is the defensive coordinator will be Larry Ramsey who will coordinate the offense, and Rod Herring who will be special teams coordinator and will have responsibility for the receivers and defensive backs.

About speed on this year's team, Powell said, "Well, we're happy with the speed we've got. We may be a bit quicker than in years past. The boys are working well together, and I am pleased to see the older boys taking it on themselves to correct the mistakes of the younger ones. This indicates to me we are going to have good team leadership."

"We have three major goals: first, our team and coaching staff want to be the best prepared team on the field. Second, we want to execute every item to the best of our ability. And third, we must be able to make immediate adjustments when needed," Powell noted.

Rounding out the first week of practice, Powell stated, "I'm happy at this point with what I see, but we still have a long way to go."

HIGH-STEPPING ROCKS— The physical exertion of agility drills shows on Shane Sigsworth's face. SSC started its pre-season workouts last Monday. (SSC photo)

Football season opens Sept. 5

Tigers building from veteran backfield

BY DENA BISNETTE

The 1986 edition of the Bay St. Louis Senior High School Tigers features a returning offensive backfield and a rookie defensive line.

Five key positions vacated by last year's seniors remained to be filled when preseason practice began last week, but Tiger Head Coach Clevand Williams is optimistic about his mostly new team.

"We have lost a lot of players but we're going to play lots of respectable ball," the coach said.

"We have our whole backfield returning. Offensively, we feel more secure that we can do a pretty good job. Most of our rookies are on defense."

Returning players include senior quarterback Quentin Bell, who served as the Tigers' starting field general for most of the 1985 season; junior running back Aaron Whavers; junior linebacker Brian Laneaux; senior tight end Robert Hargett; senior tackle Greg Necaise and senior guard Geja Carter.

In addition to several returning players that Williams called a "good nucleus," the Tigers will have another quarterback who has transferred to Bay High from East Marion High School.

The coach said he has high hopes for Roderick Robertson, a six-foot-three senior who weighs 195.

Williams feels having Robertson will give the Tigers, a team which has had problems in the past with a shallow bench, more depth in the offensive backfield.

The Tigers are practicing a multiple offense for the coming season, but key plays are expected to be those utilizing speed.

"We're small and we will have to utilize quickness this year as much as possible," the coach explained.

Inexperience will also be a factor.

"I know this year we will have to spend more time preparing," Williams added. "We will have to demonstrate more and reinforce the basic techniques of football."

"These new boys don't have much playing time under their belts, but I believe in using a lot of boys out there and that's where they'll get their playing time."

Williams said he and assistant coaches G.L. McRaney and Bob Lumpkin are putting the team through some hard preparations for the Sept. 5 opener against Stone County High School.

"We can't just sit back and live off what we did last year. That's history," said Williams, referring to the Tigers' 1985 Deep South Conference Championship and District VIII 3-A Southern Division titles.

Halfway through the 1986 season, the Tigers will know if they will have new district and conference titles, since the first five games of this year's schedule are all conference and district battles.

Those games include Stone County, Pass Christian, Pearl River Central, Vancleave and East Central, the same first five in the same order as last year.

The schedule also includes an annual grudge match against Long Beach, local rivals Hancock North Central and St. Stanislaus, and St. Martin in Gulfport.

"It's a tough schedule, but any time you have to play your first five games against conference and district opponents, you know it's no big cakewalk," Williams said.

The schedule will also include at least five B-team games designed to give younger players some experience.

Bay High's B-team this year will include ninth graders from Bay Junior High. In the past, the ninth graders have usually played for the junior high team.

The program was changed this year to provide Bay High with more players who already have game experience in the future, Junior High Coach Gary Blaize said. In addition, several other Gulf Coast high schools have already added their ninth graders to their B-teams.

About 40 players are listed on the 1986 Tiger roster. They include:

11—Quentin Bell

(Continued on next page)

Bay Senior High School 1986-87 Football Schedule

DATE	OPPONENT	PLACE
Sept. 5	Stone County	Home
Sept. 12	Pass Christian High School	Home
Sept. 19	Pearl River Central High School	Away
Sept. 26	Vancleave High School	Home
Oct. 3	East Central High School	Away
Oct. 10	Long Beach High School	Homecoming
Oct. 17	Open	
Oct. 24	St. Martin High School	Away
Oct. 31	Hancock North Central	Home
Nov. 7	St. Stanislaus	Away

Head Football Coach - Clevand Williams
Assistant Coaches - G.L. McRaney and Bob Lumpkin

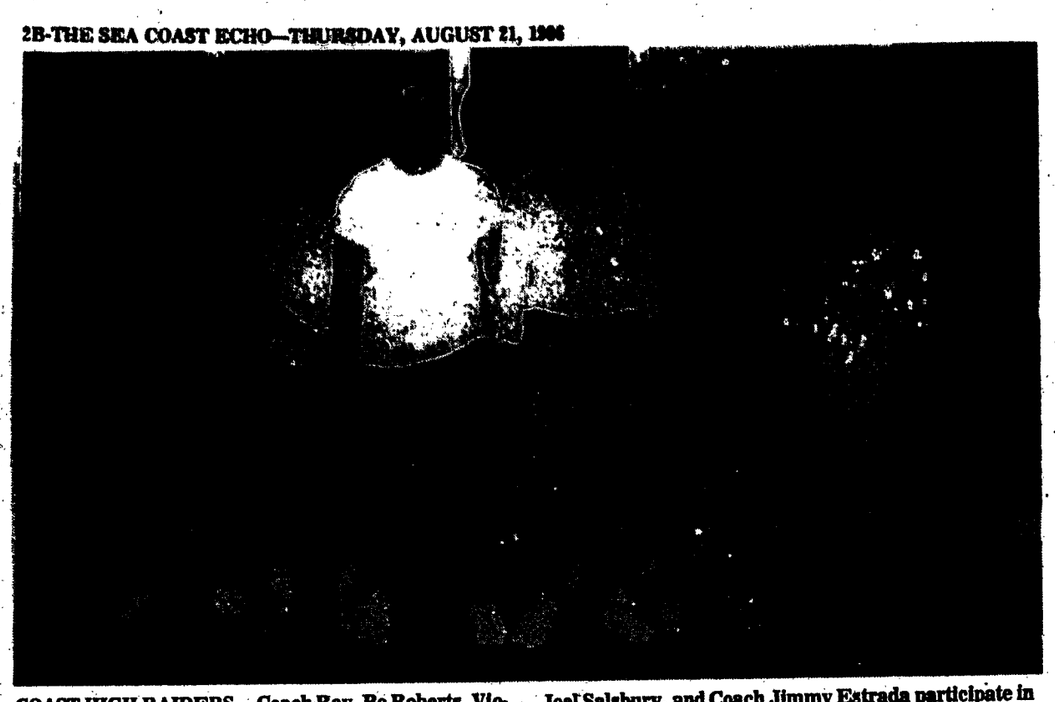

COAST HIGH RAIDERS— Coach Rev. Bo Roberts, Victor Marchese, Eric Grassit, Mark Truett, Bill Riggs, Paul Montjoy, John Gregory, Chris Riggs, Mike Hart, Joel Salsbury, and Coach Jimmy Estrada participate in awards ceremony.



Chris Riggs, Paul Montjoy, Tennis Coach Lambert Boyd, Eric Grassit and Billy Guice.

Coast Episcopal recognizes athletes

Coast Episcopal High School recently held its annual Athletic Awards Program for the 1985-96 school year.

Football coaches Rev. Bo Roberts and Jimmy Estrada presented the Most Valuable Player Award to sophomore Mike Hart. The Sportsmanship Trophy went to senior Eric Grassit. Most Versatile Award went to junior Victor Marchese, and the Leadership Award went to junior Bill Riggs.

Team members earning letters were sophomores Mike Hart, Paul Montjoy, and Chris Riggs; and seniors John Brooks and Mark Truett.

Eighth grader Brian Plunkett and freshman Sterling Thibodeaux received junior letters.

Second-year stripes were earned by juniors John Gregory, Victor Marchese, Henry Furr, and Bill Riggs. Seniors earning stripes were Eric Grassit, Joel Salsbury and Johnny Phelps.

In Boys' basketball, Estrada awarded the Most Valuable Palyer Award to senior Eric Grassit. Best Defensive Player was awarded to senior Johnny Phelps, and a Most Improved Award went to senior John Brooks.

Team members earning letters in basketball were seniors Joel Salsbury, Johnny Phelps, John Brooks, and Eric Grassit, juniors Bill Riggs and Henry Furr and sophomore Chris Riggs.

Girls basketball coach Calvin Smith presented letters to seniors Staci Jordan and Connie Lambert; sophomores Sharon Orlin, Kelly Robinson, Kathrine Smith, and Leah Salsbury; and freshman Tracy Dillestone.

The boys tennis team coach Lambert Boyd presented letters to seventh graders David Williams and Duncan Matheson, sophomores Paul Montjoy and Chris Riggs, and senior Eric Grassit. Junior letters went to seventh graders Rusty Roper and Scott Covode.

Girls tennis team coach Mary Anna Underwood awarded second year stripes to seniors Caroline Carter and Ellie Merrick and sophomores Christine Merrick, Ashley Dattel, Nancy Drury, Sandy Carter and Susannah Shellnut.

Junior letters were awarded to seventh graders Betsy Boyce and Rebecca Thompson.

Mary Ann Grassit awarded cheerleader stripes to Candy Mizell, Kelly Robinson, Ginger Gilmore, Kriss Conyers, and Liane LaCour.

Cheerleader letters were awarded to Ellie Merrick, Caroline Carter, Tracy Dillestone, Leah Salsbury and Gretchen Zepernick. Special recognition was given to cheerleader captain and four-year member Candy Mizell.

A reception was held after the ceremony and refreshments were provided by the Booster Club representative Mrs. Bill Riggs.

Girls Basketball Coach Calvin Smith with Leah Salsbury, Cheryl Grassit and Kathrine Smith

Basketball MVP Eric Grassit
Football Sportsmanship winner

Football MVP winner Mike Hart

Football Leadership Award winner Bill Riggs

Leah Salsbury, Ginger Gilmore, Cheerleader Coach Mary Anne Grasit, Candy Mizell and Kriss Conyers

Musings

People can be too careful, fearing to take risks and so not doing anything.

"He that observeth the wind shall not sow; and he that regardeth the clouds shall not reap." — Ecc. 11:4

© 1986 Suburban Features

Football Most Versatile winner Victor Marchese

Bay Senior High

Tigers

(Continued from previous page)

14—Roderick Robertson
15—Chad LaFontaine
20—Ed Elliott
21—Ricky Whavers
22—Douglas Rhodes
23—Oscar Gallegos
24—Dante Curry
25—Donald Boudreaux
26—Wayne Karl
27—Craig Cameron
30—Daryl Antoine
31—Lucius Thompson
32—Aaron Whavers
33—Britt Woods
34—Brian Laneaux
35—Martin Perniciaro
40—Randy Ellis
41—Darrin Washington
42—Mark Haverty
50—Amadae Collins
51—Billy Ross
52—Travis Haynes
53—Alex Oliver
60—Buddy Bourn
61—Brian Gorman
62—Larry Patterson
63—Brian Favre
64—Randy Cuevas
65—Courtney Laureys
68—Blake Brown
70—Ross Janckla
71—Jerry Island
73—Robbie Giveans
74—Greg Necaise
75—Howard Dempsey
76—Doral Nichols
77—John Dowden
78—Geja Carter
80—Destin Brady
81—Andrew Collins
83—Eddie Bourgeois
84—Mike Legros
85—Todd Mannion
86—Robert Hargett
87—Heath Hopgood

NOW ACCEPTING REGISTRATION
BAY-WAVELAND Montessori Pre-School
Ages 2½ - 4 yrs.
Cynthia Lowe - Directress
19 years experience
Hwy. 90 Waveland 467-4827

DIAMONDHEAD LAW OFFICE
OF
EDWARD R. GROSS, JR.
ATTORNEY AT LAW
PRESSMAN REALTY BUILDING
DIAMONDHEAD
255-4048
9-5 MON. thru FRI.
EVENINGS AND WEEKENDS
BY APPOINTMENT

Cuprinol®
Stain & Wood Preservative
Semi-transparent colors bring out the rich grain and texture of wood's surface on:
Decks · Exterior wood siding · Outdoor furniture · Fences
HUBBARD'S
WAVELAND LUMBER
Nicholson Ave. Waveland 467-4494

Hancock Insurance Agency
• AUTOMOBILE
• BONDS
• BUSINESS
• FIRE
• FLOOD
• GROUP
• HEALTH
• HOMEOWNERS
• LIABILITY
• LIFE
• MARINE
• WORKERS COMPENSATION
114 Main Street - 467-5496
309 Shieldsboro Square - 467-6221
MONDAY - FRIDAY
8:30 AM TO 4:30 PM
PIA · USF&G · Aetna · The Hartford

Nelson keeps 35 Wildcat freshmen, 20 sophs

POPLARVILLE---Pearl River College head football coach Mike Nelson reduced his squad to the required 55-limit here Friday, as the Wildcats ended tryouts and started tuning up for their first game against Coahoma on August 30 at Clarksdale.

When fall practice began August 7th, Nelson had 104 report for physicals and gear. Of course, that meant that nearly half of the Wildcat hopefuls would not be around when the final cut was made.

"It was a good week, a tough week of two-a-days," Nelson said. "We have to spend the next two weeks molding these athletes into a team."

Nelson said his staff of Herbert Morris and Bill Martin had a really difficult task in trimming the squad to the required 55-limit imposed by the Mississippi Junior College Commission.

"We had at least 25 more players we would have loved to keep," Nelson said. "We had that many good, talented athletes on the team."

Five players who were certified last year did not make the cut here Friday. "We didn't have a choice," said Nelson. "We had to take the best athletes available, even if that meant keeping a freshman and cutting a sophomore with experience."

Nelson, who has always opposed the 55-squad limit, said it was very difficult to let some of the players go. "Playing ball for the River meant so much to these players. It was their world."

After the first week of hard knocking the team is in overall good shape, even though 15 players came down with a flu-like virus during mid-week.

Returning quarterback Scott Favre of Hancock North Central and running back Terry Bruton of Zachary, La. were held out of Friday's scrimmage because of the virus. Both had been impressive all week.

Pearl River Central's Gerald Tillman took control at quarterback and ran the wishbone to perfection. Nelson has eight backs certified for play this year.

The offensive line, a weak point last year, is much quicker and stronger, especially the first unit.

Henry Fairley, Bassfield; Gerald Geathers, Georgetown, South Carolina; Lionell Ellison, New Orleans and Roy Wayne Jones of Eunice, La. have all looked great on the defensive line.

Tight-ends Tracy Boyd (6'6-245) from Crowley, La. and Chris Hoz (6'6-248) from Holy Cross in New Orleans have looked super blocking for the wishbone attack.

On special teams, Joey Tatum, a premier kicker for the Picayune Maroon Tide for the past three seasons, hit 20 of 21 field goal attempts from 30 yards out on Friday.

One of the best stories of determination to come out of last week's grueling two-a-days was that of Donnie Powwell, a wide receiver from Captstrene, La., a place not far from Shreveport.

Coach Nelson told Powell on Wednesday that he didn't think there was a chance he could make the team. But, if he wanted to hang around he could until Friday when the final decision was made.

Powell did not have much of a chance making it as a wide receiver, so, because he wanted to play so badly, he asked coach to try him at defensive back and maybe as a back-up punter. Powell so impressed the PRC coaching staff Thursday and Friday that he made the final cut.

According to Nelson, he will field 35 freshmen this fall. "We do not have much experience, but we sure do have a lot of talent," Nelson said. "Now, it is just a matter of blending this group into a team."

Engineers urge travelers to see Carter's Lake

MOBILE, Ala.— Sparkling waters and rugged, wooded shorelines provide a picturesque setting for many recreational activities at Carter's Lake, near Calhoun, Ga.

One of the most beautiful lakes in the Southeast, Carter's is located in the scenic Blue Ridge Mountains and is managed by the Mobile District of the U.S. Army Corps of Engineers.

Except for a few clearly marked areas where access is restricted for operational and safety reasons or to protect wildlife or fragile ecosystems, the entire lake and its shore are open to the public.

The Corps of Engineers has developed recreation areas near the dam and at five other sites around the lake for sightseeing, hiking, picnicking, camping, swimming, boating, water skiing, and fishing.

A large area near the dam on the south shore has been set aside for development by a concessionaire as a marina.

In addition, the corps has provided two fishing decks and picnic facilities just below the reregulation dam.

Facilities range from campsites equipped with water and electricity hookups, comfort stations, shower facilities and a recreational vehicle dump station to primitive camping facilities.

Fees range from $3 to $5 with a $2 additional charge for campsites at Doll Mountain having electric and water hookups.

Two campsites are open during the off-season, October through March, and are free during that period.

Gate attendants are on duty at Doll Mountain and Harris Branch recreation areas through the season, mid-April through mid-September, to register campers and their visitors, and to assist campers in locating a campsite and provide the public with information about the area.

Attendants open gates at 8 a.m. and close them at 11 p.m.

The resource manager's office and visitor center with its attractive display of wildlife from the area are open year-round, Monday through Friday from 8 a.m. until 4:30 p.m. and on Saturday and Sunday from 1 to 6 p.m. during the summer season. A ranger is available at these times to answer question.

Mist shrouds distant hills in this view of Carter's Lake, high in the Blue Ridge

Bassin' with the Pros

by Trey Foerster

Electric trolling motor tips

"The greatest innovation for bass fishing is the electric motor," states Randy Fite, Johnson Pro Staff member. "I wasn't around to skull a boat or anything of that nature, but I would certainly see how that would hamper my enjoyment of the sport and also my success in the sport if I had to hold an oar in one hand and try to fish with the other!"

The convenience afforded to bass fisherman by the electric motor has made the sport much more enjoyable and made all anglers who use it much more successful at being able to catch America's favorite gamefish.

Perhaps one of the greatest innovations since the utilization of the electric motor was the production, testing and marketing of the weedless prop. "Where we used to have to fish the outer edge, which is still a good place to fish, now the prop gives us access to fishing inside the weeds also," testifies Fite.

For Ken Cook, Evinrude Pro Staff member, one of the most important elements in usage of an effective electric motor is its on/off condition.

"I've watched fish a lot in the presence of a trolling motor and you can get right up on fish usually with the trolling motor going. But, if you turn it off or on, the fish spook 99 times out of 100. It's the on/off that spooks fish, I believe. A trolling motor at a slow steady speed is much less likely to spook bass than an on/off condition.

"One of the ways to avoid that high speed on/off condition, I think, is to use a manual-type trolling motor, one that does not have a foot pedal," Cook relates. "The professionally controlled one that I use with my foot is a manual model that allows me to turn the trolling motor on and off with a switch on the floor, like a dimmer switch.

One push turns the motor on and the second push turns the motor off.

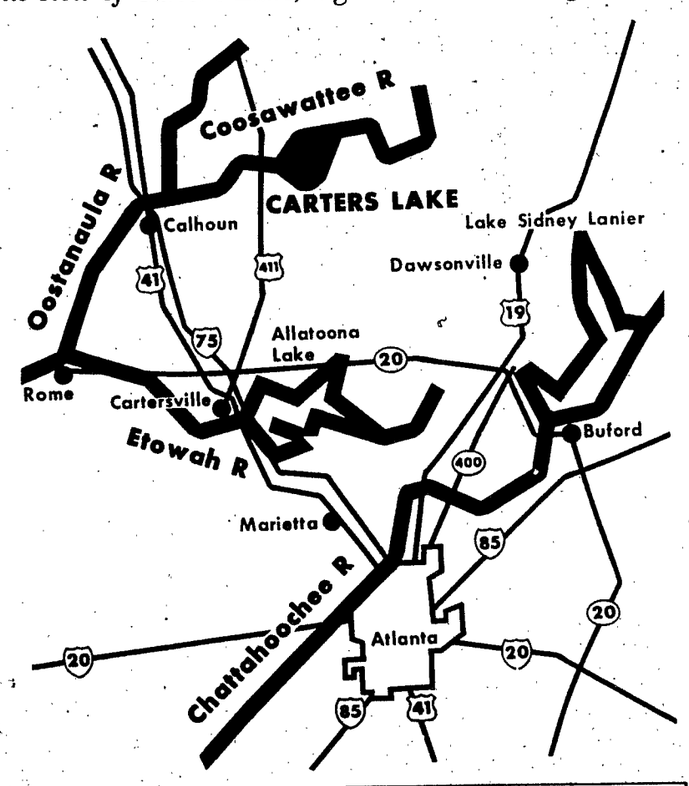

Hayward Spiers & Sons
SALVAGE YARD
Hot Line Service in 3 States
•We Buy Junk Cars
467-7835 Hwy. 90 W. Bay St. Louis

HANCOCK TRAVEL AGENCY
SEE US ABOUT...
7 NIGHTS ARUBA
$549 UP
JUDY KENNEDY
OTECIA LADNER
327 Shieldsboro Square
Bay St. Louis, MS
467-6519

NIKE SALE
up to 50% off
Leather Fitness Shoes
High Top Aerobic $37.50 Reg. $49.95
Rake $37.50 Reg. $49.95
Motivator $29.95 Reg. $39.95
Air Controller $42.95 Reg. $49.95
Joggers
$13.50-$39.50
Basketball
$38.50 Reg. $44.95
Leather Court Shoes
$22.50-$26.95
ASSORTED SHORTS & SHIRTS - $3.00 UP
Loiacano's Health Club
NO RAINCHECKS.
Prices Good Thru 8-23.
442 Main Street
Bay St. Louis 467-2669

B & G AUTO PARTS
THE BEST ..... ONLY THE BEST
1005 Hwy. 90 (Corner of Drinkwater & Hwy. 90)
Bay St. Louis 467-5133
OPEN "7" DAYS A WEEK
Mon. - Fri. 8-6 Saturday 8-5 Sunday 9-1
COMPARE OUR "EVERYDAY" PRICES ANYWHERE
Valvoline Oil-30HD-.99 "Everyday!"
Havoline Oil-10W40-.99 "Everyday!"
Castrol Oil--20W50; 10W40-$1.29 "Everyday!"
Chevron Oil-30HD Delo 400-.99 "Everyday!"
Shocks- $9.95 "Everyday!"
Master Cylinders- $26.95 "Everyday!" (FOR MOST MODELS)
Water Pumps- $21.95 "Everyday!" (FOR MOST MODELS)
40 Month Batteries- $34.95 "Everyday!"
I promise you professional and courteous service from everyone here; Jerry Farve, John Edgecombe (asst. mgr.), Robert Williams and myself Shawn Gardner (mgr.)

Ben Hille MOTORS
604 South Beach Boulevard, Bay Saint Louis, Mississippi 39520
(601) 467-4386
Top notch service on all makes of automobiles!

HWI Special
AUGUST MANAGER'S
reg. 2.89
1.77 while supplies last!
your choice.
30 - 26 gallon or
18 - 33 gallon
trash bags
608 106/26gal. 608 114/33gal.

TACONI'S HARDWARE
1075 Hwy. 90, Bay St. Louis
467-3073

CLASSES BEGIN SEPTEMBER 2

The Ballet Place

211 NECAISE AVE. - BAY ST. LOUIS

INSTRUCTOR: Sharon Montgomery Loiacano
BFA in Ballet - Texas Christian University

OFFERING: Creative Dance - Ages 3-5
Classical Ballet - Ages 6-Adult
Jazz - Ages 10-Adult

REGISTRATION: SUNDAY, AUGUST 24
1 p.m. to 3:30 p.m.
Please Pre-Register by Phone 467-4601

NOW BEGINNING ITS 17TH YEAR!
OPEN HOUSE
AND
LATE REGISTRATION
Sunday, Aug. 24, 1986
2:00 'til 3:00 p.m.

FIRST PRESBYTERIAN
KINDERGARTEN
AND
PRE-SCHOOL
114 Ulman Ave. Bay St. Louis
Phone: 467-2058; 467-3163; 467-7648

BARBECUE THE BAR-B-QUE HOUSE

527 Hwy. 90 Bay St. Louis
(Next to Popeye's)

Barbecue Pork Ribs, Beef,
Pork, Chicken & Sausage

Dinners • Sandwiches • Po-boys

Baked Beans, Slaw, Potato Salad

OPEN DAILY - 11 A.M.
467-4742

EAT IN • TAKE OUT
Specialty Orders

SHRINE
3-ring
CIRCUS
Aug. 30 & 31-Shows 2 & 8 p.m. Daily
COAST COLISEUM, BILOXI
Presented by JOPPA SHRINE TEMPLE
Adult $6.00 Children Under 12-$3.00

BACK TO SCHOOL SPECIALS
30 DAY
CASH LOAN
LOAN PLANS AVAILABLE

AMOUNT FINANCED	TOTAL PAYMENT (IN 30 DAYS)	ANNUAL PERCENTAGE RATE
$ 500.00	$ 507.50	18.00%
$1,000.00	$1,015.00	18.00%
$2,000.00	$2,030.00	18.00%

One loan per customer, please.

Back-To-School or Back-To-College...
See Us For The Money You Need.
Give us a call or stop by our office today.

City FINANCE where people and money get together.

1701 Hwy. 90 W Bay St. Louis
467-1411

THIS WEEK'S EVENTS

Special Events – Clubs – Church News – Dinners – School News – Meetings –

TO SUBMIT YOUR SPECIAL EVENTS NEWS PLEASE PHONE 467-5473 or 467-5474

Compiled by Paula Fairconnetue

SUNDAY

OSTOMY CLUB
The Mississippi Gulf Coast Ostomy Association will meet Sunday, Aug. 24, 2 p.m., third floor classroom, Gulfport Memorial Hospital. Bill Moser will be the guest speaker. Refreshments will be served.

BAY ST. LOUIS AA
Mustard Seed Group, Alcoholics Anonymous conducts open discussion meeting Sundays, 7:30 p.m., Virginia Hall, Christ Episcopal Church, South Beach Boulevard, Bay St. Louis. for information and assistance call 255-3413.

CCD REGISTRATION
Our Lady of The Gulf Religious Education Program will register Catholic students of all ages who will attend public schools from 9 a.m. to noon Sunday, Aug. 24 at the rectory.

BENEFIT GAMES
Benefit games are featured Sundays and Thursdays, 7:30 p.m., Pere Le Duc Council No. 1522, Knights of Columbus, Main Street, Bay St. Louis.

POPLARVILLE AA
Poplarville Group, Alcoholics Anonymous meets, 8 p.m. Sundays and Wednesdays, St. Joseph Catholic Church, US-11 South. For information or assistance call 795-4442.

PRAYER GROUP
Charismatic Prayer Group meets 7:30 p.m. Sundays, St. Paul Catholic Church, US-90, Pass Christian. For information call Patricia Matthews, 467-2985.

ST. CLARE SODALITY
St. Clare Sodality members attend Rosary and mass, first Sundays. Rosary, 8:30 a.m.; Mass, 9 a.m.

MONDAY

AARP
Hancock County Chapter No. 1114, American Association of Retired Persons, Inc. meets third Monday, 10 a.m., Waveland American Legion Post No. 77, Coleman Avenue.

BOY SCOUTS
Boy Scout Troop 208 meets Mondays, 6:30 to 8 p.m., American Legion Post 139 Scout Hut. For information call Scoutmaster Paul Smith, 467-3019.

WEBELOS CUB SCOUTS
Webelos Cub Scouts (boys ages 9-11) meets Monday, 6:30 to 8 p.m., American Legion Post 139 Scout Hut. For information Contact Den Leader Alan Noonan, 467-5062.

NOON AA
Camel Group. Alcoholics Anonymous conducts discussion meetings, noon Mondays, Rebos Club 547 St. John St., Bay St. Louis. For information or assistance call 467-9110.

LEGION POST 58
American Legion Anderson Shaw Post 58, Standard, meets first Monday, post home, Hwy. 603, 7 p.m.

LES PETITE CHERIES
Les Petite Cheries sorority meets, 6 p.m. Mondays, Civic Room, Gulf National Bank. For information call Belinda Winchester, 467-5079 or Kathleen Stakelum, 467-7692.

BAY-WAVELAND AA
Bay-Waveland Group, Alcoholics Anonymous conducts closed discussion meetings, 8 p.m. Mondays, Waveland Civic Center, Coleman Ave. For information or assistance call 467-7436 or 255-3413.

AA CAMEL GROUP
Camel Group, Alcoholics Anonymous conducts closed discussion meeting, 8 p.m. Mondays, Rebos Club, 547 St. John St., Bay St. Louis. For information or assistance call 467-9110 or 255-3413.

DIABETES PROGRAM
Hancock County Health Department sponsors programs on diabetes, Dunbar Avenue, third Monday, 3-5 p.m. For information, call 467-4516.

LEGION AUXILIARY
Clement Bontemps American Legion Auxiliary it 139 meets second Monday, 7:30 p.m., Legion Home, Green Meadow Road, Bay St. Louis.

BAY ALANON
Bay-Waveland Group Alanon, friends and relatives of alcoholics, meets Mondays, 8 p.m. St. Augustine Seminary, Ruella Street, Bay St. Louis. For information or assistance call 255-3413.

BAY-WAVELAND ALANON
Bay-Waveland Alanon Group meets Mondays, 8 p.m., St. Rose de Lima School, 304 Necaise Ave., Bay St. Louis. For information or assistance call 467-7436 or 255-3413.

BENEFIT GAMES
Disabled American Veterans Chapter 50 sponsors benefit games 7:30 p.m. Mondays at the chapter home, 303 Union St., Bay St. Louis.

LEGION SONS
Sons of The American Legion, Post 77 meets 7 p.m. second Mondays, Post Home, Coleman Avenue, Waveland.

LIONESS MEET
Hancock Lioness Club meets 7 p.m. fourth Mondays, Waveland Resort Inn.

LAMBDA GROUP
Lambda Group, Alcoholics Anonymous for gay men and women meets 8 p.m. Mondays, Gulf Oaks Clinic of Coast Community Hospital, Debuys Road, Biloxi. For information or assistance write P.O. Box 1553, Gulfport 39501, or call 868-1114.

WAVELAND SENIORS
Waveland Senior Citizens club meet second Mondays, 10 a.m., American Legion Hall, Coleman Avenue.

BAND PARENTS
Pass Christian High School Band Parents meet first Monday, 7 p.m., Pass High band hall.

CAMEL ALANON
Alanon's Camel Group meets 8 p.m. Mondays, Rebos Club, 547 St. John St., Bay St. Louis. For information or assistance call 467-9563 or 467-9110.

DUPLICATE BRIDGE
Diamondhead Bridge Club, 10 a.m. Mondays, Community Center. 255-2613.

TUESDAY

DRIVERS' LICENSE
Mississippi Highway Safety Patrol Drivers' License office, Crawford Room, City-County Library, Ulman Avenue entrance issues licenses Tuesdays, 8 a.m.-5 p.m. No test started after 3:30 p.m. Call 467-0346.

SCOUT MEETING
Boy Scout Troop No. 217 meets 7 p.m., Tuesdays, Scout Hut, Knights of Columbus Hall, 315 Main St. Bay St. Louis. Membership open to youth 11-years and older. For information call 452-7540.

ADULT INSTRUCTION
Informal classes for adults interested in learning about the Catholic Faith begin at 7:30 p.m. Tuesday, Sept. 2 at Our Lady of The Gulf Parish rectory, 228 S. Beach Blvd., Bay St. Louis. 467-6509.

BPWC MEET
The Bay-Waveland Business and Professional Women's Club meets the last Tuesday of every month at the Waveland Resort Inn. For information call 467-0507 or 467-6204 after 5 p.m.

CUB SCOUTS
Cub Scout Pack 208 meets 3 p.m. Tuesdays, American Legion Post 139 Scout Hut. For information call Mrs. Beal, 467-6238.

BLOOD PRESSURE
Retired Senior Volunteer Program sponsors free blood pressure testing Tuesdays, 9:30-11:30 a.m., American Legion Post No. 77, Waveland; 10 a.m.-noon, Hancock General Hospital; 11 a.m.-noon, RSVP office, Senior Citizerns Center, Old Spanish Trail, Bay St. Louis.

THRIFT STORE
Waveland Conference, St. Vincent de Paul Society operates a thrift store, Waveland Civic Center, Coleman Avenue, 10 a.m. to 3 p.m. Tuesdays, Thursdays, Fridays & Saturdays. Proceeds benefit needy regardless of race or religion. 467-0703.

NEIGHBORHOOD WATCH
Pearlington Neighborhood watch meets fourth Tuesday, 7 p.m. at Pearlington Community Center, Hwy. 604. For information call Calvin Curry 533-7777 or Patsy Cross, 533-7779.

LEGION AUXILIARY
Waveland American Legion Auxiliary Unit 77 meets, 7:30 p.m., first Tuesday, Legion hall, Coleman Avenue.

SODALITY MEET
St. Clare's Sodality meets, fourth Tuesday, 2 p.m., parish hall, South Beach Boulevard, Waveland.

DAV & AUXILIARY
Bay St. Louis Disabled American Veterans and Auxiliary meet, 7 p.m., first Tuesday, DAV Home, Union Street.

BAYSIDE CIVIC
BaySide Park Civic Association meets 7 p.m. second Tuesdays, volunteer fire department, West Hinds Street.

KILN AA
Kiln Group, Alcoholics Anonymous meets, 8 p.m. Tuesdays Beat Four Community Center, Hwy. 43, north of Hwy. 603, Hancock County. For information or assistance call 255-3413.

ROSE GROUP AA
The Rose Group, Alcoholics Anonymous meets Tuesdays, 8 p.m., St. Rose de Lima Parish Cafeteria, 304 Necaise Ave., Bay St. Louis. for information or assistance call 467-7347 or 255-3413.

AVIATION MEET (EAA)
Experimental Aircraft Association (EAA) meets 7:30 p.m. first Tuesdays, Bldg. 3, Rm. 103, National Guard Armory, Hewes Avenue, Gulfport. For information, call 832-8422, 863-2729, 863-9942.

VFW POST 4808
Bayou Cadet Post No. 4808, VFW and Post Auxiliary meet third Tuesdays, 7 p.m., post home, Lower Bay Road west of Lakeshore Road.

OVEREATERS
Bay-Waveland Group, Overeaters Anonymous meets 7:30 p.m. Tuesdays, Main Street United Methodist Church. For information call 467-1440.

EPILEPSY GROUP
Epilepsy Foundation of Mississippi Gulf Coast Chapter meets fourth Tuesdays, Memorial Hospital, Gulfport, 7 p.m., cafeteria private dining room. Public invited. For information write: 3003 Pineland Ave., Gulfport, 39501.

BAY-WAVELAND AA
Bay-Waveland Group, Alcoholics Anonymous Conducts closed study meetings Tuesdays, 8 p.m., Waveland Civic Center, Coleman Avenue. For information or assistance, call 467-7436 or 255-3413.

QUALITY EDUCATION
Bay-Waveland Parents for Quality Education meets 7 p.m. third Tuesdays, Gulf National Bank. For information call Peggy Smith, 467-0446.

ALTAR SOCIETY
Annunciation Parish Altar Society meets, 7:30 p.m. first Tuesday, Parish Center, Kiln. New members welcome.

MORNING ALANON
Camel Alanon Group meets 10:30 a.m. Tuesdays, Rebos Club, 547 St. John St., Bay St. Louis. For information or assistance call 467-9563 or 467-9110.

TAKE OFF POUNDS
Take Off Pounds Sensibly Chapter No. 213 meets 6 to 7:30 p.m. Tuesday, Pass Christian Library, Hiern Avenue. For information call 467-5162 or 452-9706.

CAMEL GROUP
Camel Group, Alcoholics Anonymous conducts open discussion meetings, 8 p.m. Tuesdays, Rebos Club, 547 St. John St., Bay St. Louis. For information or assistance call 467-9110 or 255-3413.

WEDNESDAY

COAST NURSES
Mississippi Gulf Coast Chapter, American Association of Critical-Care Nurses meets second Wednesday, Jefferson Davis Junior College Campus, Nursing Building, Room E-11, 7-7:15 p.m. Chapter meeting; 7:30-9 p.m. Continuing Education program.

AA MEETING
Mustard Seed Group, Alcoholics Anonymous conducts closed discussion meeting, 8 p.m., Wednesdays, Virginia Hall, Christ Episcopal Church, South Beach Boulevard, Bay St. Louis. For information or assistance call 255-3413.

VFW BENEFIT
Theodore S. Price Veterans of Foreign Wars Post No. 3253 at 353 Third St., Bay St. Louis sponsors benefit games Wednesdays, 10:30 a.m.

VFW AUXILIARY
Theodore S. Price Post No. 3253 Veterans of Foreign Wars Auxiliary meets 7:30 p.m., post home, Third Street, Bay St. Louis, second Wednesdays.

ROTARY CLUB
Bay St. Louis Rotary Club meets noon, Wednesdays, Bay-Waveland Yacht Club, North Beach Boulevard, Bay St. Louis. For information call John Mason, president, 467-5037.

ALTRUSA CLUB
Altrusa Club, Bay St. Louis-Waveland meets second and fourth Wednesdays. For information contact Mrs. Theresa Bourgeois, 467-7792.

OLG CYO
Our Lady of the Gulf Catholic Youth Organization meets Wednesdays, 7:30 p.m., OLG Gym, side entrance, South Beach Boulevard, Bay St. Louis.

NOON AA
Camel Group, Alcoholics Anonymous conducts open discussion meetings, 12:10 p.m. Wednesdays, Rebos Club, 547 St. John St., Bay St. Louis. For information or assistance call 467-9110 or 255-3413.

DIAMONDHEAD SCOUTS
Boy Scout Troop 20 meets 6:30 p.m., Wednesdays, Diamondhead Community Center. Open to area boys 11-16. For information call Bill Clendenon, 255-3174 or Dan Munger, 255-3238.

JAYCEES MEETING
Bay-Waveland Jaycees meet 7 p.m. first and third Wednesdays, 547 St. John St., Bay St. Louis. For information call Sylvia Sonier, president, 467-4033.

LEGAL LINE
Volunteer attorneys answer legal questions from the general public from 6 to 7 p.m. first Wednesdays at 1-374-4160 toll free. Call from pay telephones should be made collect. The service is sponsored by Harrison County Young Lawyers, South Mississippi Planning and Development District Area Agency on Aging and South Mississippi Legal Services Corporation.

HISTORICAL SOCIETY
Hancock County Historical Society, Dutch treat luncheon, noon, fourth Wednesday, Landmark Restaurant. Public invited.

Photography by
Luis Cordova
Complete Wedding Coverage
Studio and Outdoor Portraits
Children Activities
Special Occasion
by Appointment Only 601-255-3089

RUSHING & GUICE
ATTORNEYS-AT-LAW
CHARLES L. RUSHING (1881-1923)
W.L. GUICE (1887-1971)
JACOB D. GUICE
WILLIAM LEE GUICE, III
CY FANECA
ROBERT ALAN BYRD
NICHOLAS VAN WISER
JAMES R. LOCKARD
NOW ALSO LOCATED IN
BAY ST. LOUIS
HANCOCK SQUARE, SUITE G
817 HWY. 90,
BAY ST. LOUIS
(601)467-3717

THIS WEEK'S EVENTS

Clubs · Church News
School News · Dinners
Meetings · Special Events

TO SUBMIT YOUR SPECIAL EVENTS NEWS
PLEASE PHONE 467-5473 or 467-5474

Compiled By Paula Fairconnetue

WEDNESDAY

NARCOTICS ANONYMOUS
Candlelight Group, Narcotics Anonymous conducts open step study meetings, 8 p.m. Wednesdays, Hancock General Hospital, Dunbar Avenue, Bay St. Louis. For information or assistance call 467-2121 or 255-3413.

PRAYER GROUP
Intercessory Prayer group, Christ Episcoapl Church meets Wednesdays 9 a.m., Virginia Hall: Holy Communion and Holy Unction Services, 10 a.m.

THURSDAY

WWI VETS
Veterans of World War I and Ladies Auxiliary meet fourth Thursday, 3 p.m., American Legion Home, Bay St. Louis.

OLG ALTAR SOCIETY
Our Lady of The Gulf Catholic Church Altar Society meets first Thursday, 3:30 p.m., Parish hall, South Beach Boulevard, Bay St. Louis. For information, call 467-9617.

BAYSIDE VFD
BaySide Park Volunteer Fire Department meets, second Thursdays, 7 p.m., fire station, West Hinds Street. For information call 467-4043 or 467-9785.

BAY-WAVELAND AA
Bay-Waveland Group, Alcoholics Anonymous conducts closed discussion meetings Thursdays, 8 p.m., Waveland Civic Center, Coleman Avenue. For information or assistance call 467-7436 or 255-[illegible].

THURSDAY AA
Camel Group, Alcoholics Anonymous conducts closed study meetings, 8 p.m. Thursdays, Rebos Club, 547 St. John St., Bay St. Louis. For information or assistance call 467-9110 or 255-3413.

HANDCRAFTERS
Clermont Harbor Handcrafters Club meet first Thursday, 1 p.m., various locations.

LEGION JUNIORS
Clement R. Bontemps American Legion Junior Auxiliary Unit 139 meets third Thursday, 7:30 p.m., post home, Green Meadow Road, Bay St. Louis.

WAVELAND CIVIC
Waveland Civic Association meets 8 p.m. second Thursdays, Trapani's Knock-Knock Club, US-90 and Waveland Avenue.

BENEFIT GAMES
Benefit games are featured Thursdays and Sundays, 7:30 p.m., Pere Le Duc Council No. 1522, Knights of Columbus, Main Street, Bay St. Louis.

EASTERN STAR
Order of the Eastern Star Bay Chapter No. 129 meets 7:30 p.m. every second Thursday, Masonic Temple, Main Street, Bay St. Louis.

PARENTS GROUP
Gulfport Chapter 1120, Parents Without Partners meets Thursdays, 7 p.m., Recreation Center, Gulfport. For information call 832-9358.

BAY ALATEEN
Bay St. Louis Alateen Group sponsors open discussion meetings Thursdays, 8 p.m., Rebos Club, 547 St. John St., Bay St. Louis. For information or assistance call 467-9110 or 255-3413.

QUARTET REHEARSALS
Barbershop Quartet of America-Mississippi Seachord Chorus rehearses 7:30 p.m. Thursdays, Belaire Elementary cafeteria, Gulfport. For information call Bunk Gardner, 467-9876.

SQUARE DANCERS
Whirlwinds square dance club of Bay St. Louis meets Thursdays, 7:30 p.m., Waveland Civic Center, Coleman. Doyle Grant, caller. For information call Shirley Lehnen, 467-3215 or Helene Giles, 452-7437. Workshop conducted third Thursdays, Civic Center.

HGH AUXILIARY
Hancock General Hospital Auxiliary meets first Thursday of every month, 10 a.m. in Hospital Board Room.

VFW POST 3253
Theodore S. Price Veterans of Foreign Wars Post 3253 meet third Thursday, 8 p.m., post home, Third Street, Bay St. Louis.

FREE PRESSURES
Bourgeois-Stieffel-Ray American Legion Post No. 77, Waveland sponsors free blood pressure testing, 5:30-6:30 p.m. each Thursday, post home, Coleman Avenue.

DIAMONDHEAD AA
Diamondhead Group, Alcoholics Anonymous conducts closed discussion meetings, 8 p.m. Thursdays, Diamondhead Community Church. For information or assistance call 255-3413.

WEIGHT WATCHERS
Bay St. Louis Weight Watchers meet Thursdays, 6 p.m., Gulf National Bank Civic Room, US-90, Bay St. Louis. For information call 1-800-535-4122.

COUNTY PLANNERS
Hancock County Planning Commission meets first Thursdays, Courthouse, 4 p.m.

BAY-WAVELAND ALANON
Bay-Waveland Alanon Group meets Thursdays, 8 p.m., St. Rose de Lima School, 304 Necaise Ave., Bay St. Louis. For information call 467-7436 or 255-3413.

FRIDAY

PASS ALANON
Pass Christian Group, Alanon, friends and relatives of alcoholics, meets 8 p.m. Fridays, Trinity Episcopal Church annex, corner of St. Louis and Church Streets. For information or assistance call 868-1114.

CLOSED AA
Camel Group, Alcoholics Anonymous conducts closed discussion meeting Fridays, 8 p.m. Rebos Club, 547 St. John St., Bay St. Louis. For information or assistance call 467-9110 or 255-3413.

BROWN BAGGERS
Camel Group, Alcoholics Anonymous conducts discussion meetings, noon Fridays, Rebos Club 547 St. John St., Bay St. Louis. For information or assistance call 467-9110.

BAY ALANON
Camel Alanon Group meets 8 p.m. Fridays, Rebos Club, 547 St. John St., Bay St. Louis. For information or assistance call 467-9563 or 467-9110.

ADULT CHILDREN
Adult Children of Alcoholics meets 10:30 a.m. Fridays, Rebos Club, 547 St. John St., Bay St. Louis. For information call 467-9110 or 255-3413.

ADOPTED GROUP
Adopted children and Family Group meets 7 p.m. Fridays. For information call Patricia Kelly Matthews, 467-2985.

BOOSTER GAMES
BCE Booster Club sponsors games night at 7:30 p.m. Fridays in the school cafeteria, South Second Street, Bay St. Louis.

PASS AA
Gratitude Group, Alcoholics Anonymous conducts closed discussion meetings, 8 p.m. Fridays, Trinity Episcopal Church Parish Hall, Pass Christian. For information or assistance call 868-1114.

SATURDAY

NARCOTICS ANONYMOUS
Candlelight Group, Narcotics Anonymous conducts open discussion meetings, 8 p.m. Saturdays, Hancock General Hospital, Dunbar Avenue, Bay St. Louis. For information or assistance call 467-2121 or 255-3413.

CLERMONT AA
Clermont Harbor Group, Alcoholics Anonymous, meetings Saturdays, 8 p.m., St. Ann's Parish Hall, Lower Bay Road. For information or assistance call 255-3413.

ADULT DANCE
Saints & Sinners is sponsoring an adult dance, 9 p.m.-1 a.m. Saturday, Aug. 23, St. Clare Parish Hall, South Beach Boulevard, Waveland. Music by Dixieland Saints of New Orleans.

AA SPEAKER
Camel Group, Alcoholics Anonymous conducts open speaker meeting, last Saturday, 8 p.m., Rebos Club, 547 St. John St., Bay St. Louis. For information or assistance call 467-9110 or 255-3413.

SHORELINE CIVIC
Shoreline Park Civic Association meets 7 p.m. second Saturdays, Old Fire House, Catalina off Kiln-Waveland Cutoff Road.

CEMETERY ASSOCIATION
Pearlington Cemetery Association conducts work day, 8 a.m. first Saturdays. For information call 533-7790 or 533-7323.

SODALITY MASS
Sodality of St. Clare celebrates 5 p.m. Vigil Mass, first Saturday.

Community Services

Hire A Senior Citizen
Seniors Job Registry, Russell Youth Court Building, 126 Court St., Bay St. Louis offers placement services to employees and employers.

The registry is a free community service provided by National Council of Senior Citizens Senior Aides Program funded by the Department of Labor through South Mississippi Planning and Development District.

The registry attempts to place seniors 55-years-old or older in hourly, daily, weekly or monthly positions, according to Jim Widmark, coordinator.

Call 467-5077 for additional information. Office hours are 8 a.m. to noon Mondays through Fridays.

ADULT EDUCATION
Adult Education classes are being offered at Gulfview Elementary School, Lakeshore; Charles B. Murphy Elementary School, Pearlington; Hancock North Central School, Kiln; and City-County Library, Bay St. Louis. Classes are deisgned to prepare adults for the GED exam. Applicants may enroll at any time during the school year. For information contact Philip Terrell, adult education supervisor, 533-7872 or 533-7303.

List your group meeting in this space.

Joppa to conduct paper sale

Hundreds of Shriners will be evident around shopping centers and other busy areas in South Mississippi Saturday.

These Nobles of the Mystic Shrine will be dispensing news about Shriners Hospitals for Crippled Children in a 12-county area.

The annual event consists of a paper sale depicting current treatment, care and cure provided for orthopaedic, burns, and spinal cord injury cases for children.

Treatment is free of charge at Shrine Hospitals to children from birth up to 18 years of age.

Robert H. Simmons, potentate of Joppa Temple, sponsor of the paper sale, invites anyone who knows of a child in need of treatment to call the following toll-free number for information on processing eligible children into the hospitals: 1-800-237-5055, (in Florida: 1-800-282-9161); and in Mississippi, Joppa Temple Headquarters in Gulfport at 896-3385, and ask for Noble Charles Marsh, hospital coordinator.

ETV Brief

WEST SIDE STORY
"Great Performances" will present an encore of "Bernstein Conducts 'West Side Story'" at 9 p.m., Friday, August 22, on Mississippi ETV. It was first aired on ETV in May 1985.

In the documentary, Leonard Bernstein is seen at work in a recording session of his landmark musical. The recording features performances by opera stars Kiri Te Kanawa, Tatiana Troyanos and Jose Carreras and shows the creative interaction among singers, orchestra and composer.

The program was filmed in a West Side Manhattan recording studio. When "West Side Story" was first produced on Broadway 28 years ago, the cast was chosen for its youthfulness and dancing ability in order to enhance the piece's sense of realism. For his recording, however, Bernstein was less concerned with appearances than with sound.

Drug Problem?

Call NARCOTICS ANONYMOUS 255-3413

ANNCO SECURITY SERVICE, INC
BURGLAR • FIRE • HOLDUP
467-7846
24 hr. - 255-3413
• Intercom Systems • Commercial
• Telephone Systems
• Residential
FEELSAFE
• Licensed • Bonded
• Insured
NOW OPEN
Repairs - Sales - Installation (yours or ours)
(Next to Lil' Rays) Waveland
Bay Waveen McCartnes, Inc.
PIONEER
PANASONIC
467 1023

Susan's School of Dance
Instructor: Susan Necaise Vance
OFFERS: TAP, BALLET & JAZZ
Ages 3 - up.
TUESDAY CLASSES
Now Registering: $10 Fee, $15 Month
Classes start September 9, 1986.
For information call 467-7050
322 St. Charles St.
Bay St. Louis

Mijo's Florist & Gifts
• Balloon Bouquets
• Dry, Fresh, and Silk Flowers
Friday & Saturday Special
"Love Bunch" $3.00
A fresh bouquet
Inez Bouis, Designer
Terry Christensen, Designer
Highway 90
(Across from Take-One Video)
Waveland, MS
Joanne Colson
Owner
467-8288
TELEFLORIST
All Major Credit Cards Accepted
"We Deliver"
Wire Service

CINEMA IV
CHOCTAW PLAZA HWY. 603 & 90 WAVELAND
SAT. & SUN. $2 TILL 5 P.M.
TUESDAY-ALL SEATS $2.00
467-1492
1 ARMED & DANGEROUS PG-13
Mon.-Fri. 7, 9
Sat.-Sun. 3, 5, 7, 9
2 KARATE KID PG
Mon.-Fri. 7, 9:15
Sat.-Sun. 2:30, 4:45, 7, 9:15
3 THE GREAT MOUSE DETECTIVE G
M.-F 7, 9
S-S 3, 5, 7, 9
4 RUNNING SCARED R
Mon.-Fri. 7, 9:15
Sat.-Sun. 2:30, 4:45, 7, 9:15

Iler Pope's
200 South Beach Blvd.
Bay St. Louis
Phone 467-2332
Dante - by - the - Bay Restaurant
We at Dante by the Bay Restaurant would like to show our appreciation for your support by offering a recipe each week for your at home enjoyment. These recipes are not always from our menu - but from our staff, friends and family.
Today we offer my mother's Tomato Aspic recipe - a Mississippi Delta favorite:
MOTHER'S TOMATO ASPIC
4 cups tomato juice-(Libby's is best)
5 ribs of celery
2 medium onions quartered
3 large bay leaves
Simmer the above together until onion is clear (takes about 30-45 minutes). Strain into bowl - using spoon to mash out juice. Dissolve 2½ or 3 envelopes of gelatin in ½ cup of cold water.
Add to hot mixture:
Juice of 2 lemons
½ teaspoon worchestershire sauce
Dash of tabasco
Dash of celery salt
Salt & pepper to taste
Stir to dissolve gelatin
add 1 can consomme'
When set - "ice" with 1 large package of philadelphia cream cheese, creamed with cream, lemon juice, minced celery (about 2 tbs. and 2 tbs. green onion tops & 1 tbs. minced parsley.
NOTE: Cooked shrimp or crabmeat can be added to the tomato aspic before it sets.
Bon Appetit!
Iler Pope and the staff of Dante by the Bay Restaurant

NEW TANDEM AXLE TRAILERS
12', 14' & 16'
$599.00
PH: (601) 326-3630

Sew 'N Sew
325 Shieldsborough Square
Bay St. Louis
467-8344
August Bargain Days
More fabric reductions for Back-To-School sewing!
New Fall Fabrics Now Arriving
Fabric Patterns Notions

SIMPSON'S Seafood Restaurant
502 Highway 90, Bay St. Louis
✓ New Menu (Featuring a la carte service)
✓ New Hours
Tuesday - Sunday.
11:30 a.m. - 10 p.m.
Seafood Platter 10.95
Shrimp Platter 8.95
Oyster Platter 8.95
Catfish Platter 8.95
Stuffed Crabs 8.95
Oysters Helene 8.95
Crabmeat Michael ... 8.95
Shrimp-K-Bob 8.95
Steak-K-Bob 8.95
Rib Eye Steak 12.95
Shrimp & Oyster Platter 8.95
(Above served with your choice: Hushpuppies or French Bread, Coleslaw or Green Salad, French Fries or Stuffed Potato)
SANDWICHES
POBOY / BUN
Shrimp ..... 4.25 / 2.95
Oyster ..... 4.25 / 2.95
Catfish ..... 4.25 / 2.95
Stuffed Crab.... 4.25 / 2.95
B B Q Beef ..... 3.95 / 2.75
Hamburger .. 3.95 / 2.75
Ham ..... 3.95 / 2.75
Roast Beef .. 3.95 / 2.75
Chicken ... 3.95 / 2.75
Take Outs Welcome 467-0629
All Seafood is fresh or fresh frozen — Subject to in-season availability



IN THE CHANCERY COURT
OF HANCOCK COUNTY
MISSISSIPPI
IN THE MATTER OF THE ESTATE OF MR. WILLIAM A. TATE, DECEASED
SUMMONS
FILE NO. 16,661
THE STATE OF MISSISSIPPI
TO: JOSEPH M. TATE, c/o MOBIL OIL COMPANY, P.O. Box 51108, LAFAYETTE, LA., 70505, and JOEL J. WALLACE, 1st ST-SF6A, Torii Station, P.O. Box 343, APO San Francisco, California 96331-1608.

You have been made a Defendant in the suit filed in this Court by MARY TATE JOHNSON, Plaintiff, seeking Approval of her Report and Final Accounting and Petition to Close Estate.

Defendants other than you in this action are MARY TATE JOHNSON, WILLIAM A. TATE, III, ALCIDE TATE, JUNE WALLACE HOLMES, JOY ELLEN WALLACE ANDERSON, JEFFREY WALLACE, JOHNNY J. WALLACE, III, AND ELISKA TATE BENSON, who have filed a waiver.

You are summoned to appear and defend against the complaint or petition filed against you in this action at 9:30 o'clock a.m. on 26th day of September, 1986, in the courtroom of the Hancock County Courthouse at Bay St. Louis, Mississippi, and in case of your failure to appear and defend a judgment will be entered against you for the money or other things demanded in the complaint or petition.

You are not required to file an answer or other pleading but you may do so if you desire.

Issued under my hand and the seal of said Court, this 15th day of August, 1986.
(SEAL)

E. Michael Necaise
Chancery Clerk of
Hancock County
Mississippi
Main Street
Bay St. Louis, MS 39520
BY: Donna Spiers
Deputy Clerk

MICHAEL D. HAAS
ATTORNEY AT LAW
201 NORTH 2nd STREET
BAY ST. LOUIS, MS 39520
8-21; 8-28; 9-4-86

STATEMENT OF INTENT
TO DISSOLVE
PROSPERITY HOMES, INC.
BY ACT OF THE
CORPORATION

To the Secretary of State
of the State of Mississippi

Pursuant to the provisions of Section 84 of the Mississippi Business Corporation Act, the undersigned corporation submits the following statement of intent to dissolve the corporation by act of the corporation

FIRST: The name of the corporation is PROSPERITY HOMES, INC.

SECOND: The names and respective addresses of its officers are:

WILLIAM F. ROOKS, President, RT. 3 BOX 964 BAY ST. LOUIS, MS.

Beverly Rooks, Vice-President, RT. 3 BOX 964 BAY ST. LOUIS, MS.

THIRD: The names and respective addresses of its directors are:

WE ARE THE ONLY OWNERS

FOURTH: The following resolution to dissolve the corporation was adopted by the shareholders of the corporation on AUGUST 14, 1986

FIFTH: The number of shares of the corporation outstanding at the time of such adoption was 0.

SIXTH: The number of shares voted for such resolution was 2 and the number of shares voted against such resolution was 0.

SEVENTH: The number of shares of each class entitled to vote thereon as a class voted for and against such resolution, respectively, was: None

Dated AUGUST 14, 1986
(CORPORATE SEAL)

PROSPERITY HOMES, INC.
(Exact Corporate Title)
By WILLIAM F. ROOKS
Its President
and BEVERLY ROOKS
Its Secretary

STATE OF MISSISSIPPI
COUNTY OF HANCOCK

I, Claire C. Mitchell, a notary public, do hereby certify that on this 15 day of August, 1986, personally appeared before me Beverly and William F. Rooks, who, being by me first duly sworn, declared that he is the owner of Prosperity Homes, Inc., that he executed the forgoing document as President & Secretary of the corporation, and that the statements therein contained are true.

Claire C. Mitchell
Notary Public

My commission expires April 6, 1990
(NOTARIAL SEAL)
8-21-86

NOTICE TO BIDDERS

Sealed bids will be received by the City of Bay St. Louis for the purchase of the following listed material for the Public Works Department. The bids should be delivered to the City Clerk's Office, City Hall, Bay St. Louis, Mississippi, 39520, by 3:00 p.m. September 10, 1986. The bids will be opened at that time.

The bids will be for the following:

Reinforced Arch concrete pipe, shall meet ASTM C506, Class III, Requirements. Preformed Joint Compound shall be Kent Seal #2 (Butyl Rubber Type - or approved equal.

Reinforced round concrete pipe shall meet ASTM-C-76 Class III, requirements. All round pipe shall be supplied with rubber gaskets. (O-ring type - and required joint lubricant.

LIST OF MATERIALS

42" x 27" — 32 LINEAR FEET - TO BE DELIVERED ON-SITE
36" x 23" - 128 LINEAR FEET - TO BE DELIVERED ON-SITE
29" x 18" - 32 LINEAR FEET - STOCKPILE AT CITY YARD
22" x 13" - 64 LINEAR FEET - STOCKPILE AT CITY YARD
30" - 64 LINEAR FEET - TO BE DELIVERED ON-SITE
18" - 96 LINEAR FEET - STOCKPILE AT CITY YARD
15" - 64 LINEAR FEET - STOCKPILE AT CITY YARD

Corrugated metal pipe shall be in accordance with Mississippi Standard Specifications for State Aid Road and Bridge Construction.

18" - 140 LINEAR FEET - STOCKPILE AT CITY YARD
15" - 200 LINEAR FEET - STOCKPILE AT CITY YARD
5 - 15" C.M.P COUPLINGS
4 - 18" C.M.P COUPLINGS

The City reserves the right to reject any and all bids and to waive any informalities in the bidding process. Bids may be held by the City for a period not to exceed thirty (30) days from date of receipt for reviewing and investigation of qualifications of the bidder.

EDWARD A. FAVRE
CITY CLERK
CITY OF BAY ST. LOUIS, MS
8-21; 8-28; 9-4-86

IN THE CHANCERY COURT
HANCOCK COUNTY
BAY ST. LOUIS
MISSISSIPPI 39520
HENRIETTA MEY HINRICHS and MARY MARGARET HINRICHS CONDON, PETITIONERS
VS.
THE HEIRS AT LAW OF ARTHUR A. HINRICHS, DECEASED, DEFENDANTS
SUMMONS
[illegible],'86
TO THE HEIRS AT LAW OF ARTHUR A. HINRICHS, DECEASED

You are hereby summoned to appear and defend in the above styled cause of action filed in this Court by Henrietta Mey Hinrichs and Mary Margaret Hinrichs Condon, Petitioners whose address(es) 1504 N. Cumberland St., Metairie, LA 70003.

The Petition filed against you has initiated a civil action alleging that the Petitioners are the sole heirs at law of Arthur A. Hinrichs, deceased, and seeking legal adjudication of the heirs of Arthur A. Hinrichs, deceased.

You are required to mail or hand deliver a copy of a written answer either admitting or denying each allegation in the Petition to Sam L. Favre, Jr., Petitioners' attorney, whose address is P.O. Drawer 70, Bay St. Louis, MS 39520.

YOUR ANSWER MUST BE MAILED OR DELIVERED NOT LATER THAN THIRTY DAYS AFTER THE 21st DAY OF AUGUST, 1986, WHICH IS THE DATE OF THE FIRST PUBLICATION OF THIS SUMMONS. IF YOUR ANSWER IS NOT SO MAILED OR DELIVERED, A JUDGMENT BY DEFAULT MAY BE ENTERED AGAINST YOU FOR THE RELIEF DEMANDED IN THE PETITION.

You must also file the original of your Answer with the Clerk of this Court within a reasonable time afterward.

WITNESS my signature and official seal this 20th day of August, 1986.
(SEAL)

E. Michael Necaise
Clerk of Court
Patty Ellis
Deputy Clerk
8-21; 8-28; 9-4; 9-11-86

NOTICE TO CREDITORS
NO. 18,765

Notice is hereby given that letters Testamentary on the estate of Rose Busha Dubuisson, deceased, were granted to the undersigned by the Chancery Court of Hancock County, Mississippi, on the 19th day of August, 1986 and all persons having claim against said estate are hereby notified to present their claims to the Clerk of said Court and to have them probated and allowed within ninety days from this date, failure to do so will bar the claim.

This the 19th day of August, 1986.
Estate of Rose Busha
Dubuisson, deceased
BY: James A. Dubuisson, Jr.
Executor

Gex, Gex & Phillips
Attorneys at Law
P.O. Box 128
Bay St. Louis, Ms. 39520
8-21; 8-28; 9-4; 9-11-86

PUBLIC NOTICE
TO THE PUBLIC AND TO
THE TAXPAYERS OF
HANCOCK COUNTY,
MISSISSIPPI:

You are hereby notified that the real and personal property assessments rolls of the above named county, for the year 1986 have been equalized according to law, and that said rolls are ready for inspection and examination and that any objections to said rolls or any assessment therein contained, shall be made in writing and filed with the clerk of the Board of Supervisors of said County, on or before the 2nd of September, 1986 at his office in the Courthouse of said county, and that all assessments to which no objection is then and there made, will be finally approved by said Board of Supervisors, and that all assessments to which objection is made, and which may be corrected and properly determined by this Board, will be made final by this Board of Supervisors, and that said rolls and the assessments contained therein will be approved by this Board of Supervisors; and that,

1. This Board will be in session, for the purpose of hearing objections to the said assessments which may be filed, at the courthouse in the city of Bay St. Louis, said County and State, on the 2nd day of September, 1986.

2. This Board of Supervisors will remain in session from day to day until all objections, lawfully filed, shall have been disposed of and all proper corrections made in the said rolls.

Witness the signature and seal of the said Board of Supervisors this the 14th day of August, 1986.

By: /s/ Alton A. Kellar
President
By: /s/ E. Michael Necaise
Clerk

ORDERED AND ADJUDGED this August 14, 1986

/s/ Alton A. Kellar
President

Published by order of the Board of Supervisors, dated this the 14th day of August, 1986.
(SEAL)

E. MICHAEL NECAISE
Clerk,
Board of Supervisors
Hancock County
Mississippi
By Gregory L. Pfeiffer, D.C.
8-21; 8-28-86

STATE OF MISSISSIPPI
HANCOCK COUNTY
ADMINISTRATRIX'S NOTICE
TO CREDITORS
NO. 18,741
of JAMES B. LaBANCA

Letters of Administration having been granted on the 13th day of August, 1986, by the Chancery Court of Hancock County, Mississippi, to the undersigned upon the estate of JAMES B. LaBANCA, deceased, notice is hereby given to all persons having claims against said estate to present the same to the Clerk of said Court for Probate and registered according to law within 90 days from this date, or they will be forever barred.

This 13th day of August, A.D., 1986.

CARMEN LaBANCA
Administratrix
8-21; 8-28; 9-4; 9-11-86

IN THE CHANCERY COURT
OF HANCOCK COUNTY
MISSISSIPPI
IN THE MATTER OF THE ESTATE OF JOE HAROLD POWELL, SR., DECEASED
NOTICE TO CREDITORS
C.A. NO. 18,734

TO CREDITORS OF JOE HAROLD POWELL, SR., DECEASED:

Letters Testamentary having been granted by the Chancery Court of Hancock County, Mississippi, on the 4th day of August, A.D., 1986, to the undersigned upon the probate of the last will and testament of Joe Harold Powell, Sr., Deceased, in C.A. No. 18,734 notice is hereby given to all persons having claims against said estate to present the same to the Clerk of said Court for probate and registration according to law within ninety (90) days after the first publication of this notice to creditors. A failure to probate and register claims within said time will operate to forever bar such said claims.

This, the 7th day of August, A.D., 1986.

Joe Harold Powell, Jr.
Lou Anne Powell
CO-EXECUTORS
8-7; 8-14; 8-21; 8-28-86

STATE OF MISSISSIPPI
HANCOCK COUNTY
EXECUTOR'S NOTICE
TO CREDITORS
NO. 18,657
of FRANK P. GERACI, SR., Deceased

Letters testamentary having been granted on the 9th day of July, 1986, by the Chancery Court of Hancock County, Mississippi, to the undersigned upon the estate of Frank P. Geraci, Sr., deceased, notice is hereby given to all persons having claims against said estate to present the same to the Clerk of said Court for Probate and registered according to law within 90 days from this date, or they will be forever barred.

This 9th day of July, A.D., 1986.

FRANK P. GERACI, JR.
Executor
7-31; 8-7; 8-14; 8-21-86

PUBLIC NOTICE

The Board of Trustees of the Hancock County School District has authorized that a parcel of school land located in Section 50, T5S, R15W, be advertised for bids to the highest bidder for the privilege of leasing said land for commercial purposes.

Sealed bids will be received at the office of the Superintendent of Education, Rt 3, Box 986-H, Bay St. Louis, MS 39520 until 6:30 P.M., Tuesday, September 2, 1986 and opened immediately thereafter.

The Board reserves the right to reject any and/or all bids.

Terry Randolph
Superintendent
Hancock County
School District
8-7; 8-14; 8-21-86

STATE OF MISSISSIPPI
HANCOCK COUNTY
CO-EXECUTRIXES'
NOTICE TO CREDITORS
NO. 18,737
of SIDNEY ALBERT GARRIGA

Letters testamentary having been granted on the 5th day of August, 1986, by the Chancery Court of Hancock County, Mississippi, to the undersigned upon the estate of SIDNEY ALBERT GARRIGA, deceased, notice is hereby given to all persons having claims against said estate to present the same to the Clerk of said Court for Probate and registered according to law within 90 days from this date, or they will be forever barred.

This 5th day of August, A.D., 1986.

Earlyne Garriga Malley
Co-Executrix
Yvonne Garriga Spiers
Co-Executrix
8-7; 8-14; 8-21; 8-28-86

NOTICE TO BIDDERS

Sealed bids will be received by the City of Bay St. Louis for sale of property declared surplus. The bids should be delivered to City Hall, City Clerk's Office, Bay St. Louis, Mississippi, 39520, by 10:00 a.m., September 2, 1986.

The bids will be for the following described property declared surplus:

1 Custom 10 Pickup-1974-CCV144141948
1 Dodge Car 8-1981-EH42LAA153350
1 Chevrolet Car 16-1978-1L69L9S183689
1 Buick Skylark-1977-4B69C6K135227
1 Custom 10 Deluxe-1975 Pickup V61
1 Dodge Car 5-1981-1P3BR27N8BA120105
1 Ford Car 10-1977-F7U63S201214
1 Chevy Luv- 1980-CLN14A8219492
1 Ford Courier-1974-PP49049
1 Plymouth-1981 Car 7-1P3BR27N9BA120047
1 Custom C10-1971
1 Chevy Luv -S25-1974
1 Compact Bed for Garbage Truck
1 Gas Tank
1 Generator Less Trailer
Scrap Metal

All bids should be for property as is, and each item should be bid on an individual basis. No liability will be assumed by the City of Bay St. Louis.

The City reserved the right to reject any and all bids and to waive any informalities in the bidding process. Bids may be held by the City for a period not to exceed thirty (30) days from the date of receipt for reviewing the bids and investigation of qualifications of bidders.

Edward A. Favre
City Clerk
City of Bay St. Louis, MS
8-7; 8-14; 8-21-86

SUMMONS BY PUBLICATION
IN THE CHANCERY COURT
OF HANCOCK COUNTY,
MISSISSIPPI
PAMELA ANN TOUPS,
PLAINTIFF
VERSUS
WILL HARDY, IF ALIVE, AND IF DEAD, HIS UNKNOWN HEIRS AT LAW OR LEGATEES, AND ANY AND ALL PERSONS HAVING OR CLAIMING ANY RIGHT, TITLE OR INTEREST IN AND TO THE HEREIN DESCRIBED PROPERTY,
DEFENDANTS
SUMMONS
NO. 18,735
THE STATE OF MISSISSIPPI

TO: Will Hardy, if alive, and if dead, his unknown heirs at law or legatees, and any and all persons having or claiming any right, title or interest in and to the following described property, to-wit:

Lots 67 and 68, Square 10, and Lots 112, 114 and 116, Square 5, all in Burns Addition to Gulfview, as per the official plat of said Burns Addition to Gulfview, Recorded in Book of Plats No. 1, page 29, of the Land Records of Hancock County, Mississippi.

Together with all and singular the rights, privileges, improvements and appurtenances to the same belonging or in any wise appertaining.

Less and except any legal prior reservations of any oil, gas and other minerals.

You have been made a Defendant in the suit filed in this Court by Pamela Ann Toups, Plaintiff, seeking to quiet and confirm title to the hereinabove described property.

Defendants other than you in this action are none.

You are required to mail or hand deliver a written response to the Complaint filed against you in this action to Cornelius J. Ladner, Attorney for Plaintiff, whose address is P. O. Box 412, 124 Main St., Bay St. Louis, Mississippi 39520.

YOUR RESPONSE MUST BE MAILED OR DELIVERED NOT LATER THAN THIRTY DAYS AFTER THE 7TH DAY OF AUGUST, 1986, WHICH IS THE DATE OF THE FIRST PUBLICATION OF THIS SUMMONS. IF YOUR RESPONSE IS NOT SO MAILED OR DELIVERED, A JUDGMENT BY DEFAULT WILL BE ENTERED AGAINST YOU FOR THE MONEY OR OTHER RELIEF DEMANDED IN THE COMPLAINT.

You must also file the original of your Response with the Clerk of this Court within a reasonable time afterward.

Issued under my hand and the seal of said Court, this 5th day of August, 1986.
(SEAL)

E. MICHAEL NECAISE
CLERK OF THE
CHANCERY COURT
P. O. BOX 152
BAY ST. LOUIS,
MISSISSIPPI 39520
PATTY ELLIS
DEPUTY CLERK
8-7; 8-14; 8-21-86

NOTICE TO CREDITORS
NO. 17,545

Notice is hereby given that Letters of Administration on the Estate of Donald Everett Stogner, deceased, were granted to the undersigned by the Chancery Court, Hancock County, Mississippi, on the 28th day of February, 1986, and all persons having claim against said estate are hereby notified to present their claims to the Clerk of said Court and to have them probated and allowed within ninety days from the date of the first publication of this notice, failure to do so will bar the claim.

This the 4th day of August, 1986.

VICTORIA D. ANDERSON
STOGNER
Administratrix

Walter W. Dukes
Dukes, Dukes & Keating, P.A.
2306 East Beach Boulevard
Post Office Drawer W
Gulfport, MS 39502
Telephone: (601) 868-1111
8-7; 8-14; 8-21; 8-28-86

NOTICE TO BIDDERS

The Board of Trustees of the Hancock County School District will receive sealed bids until 6:30 P.M., Tuesday, September 2, 1986 in the office of the Superintendent of Education, Administrative Offices, Stennis Field, Hwy. 603, Bay St. Louis, MS for carpeting Kindergarten rooms at the following locations:

1 room at Charles B. Murphy School
3 rooms at Gulfview Elementary School
4 rooms at Hancock North Central

Specifications may be obtained at the Superintendent's Office, Stennis Field, Hwy. 603, Bay St. Louis, MS or by writing to the Hancock County School District, Rt. 3, Box 986-H, Bay St. Louis, MS 39520.

All bids should be sealed and marked plainly on the outside of the envelope, "BID ENCLOSED FOR CARPET".

The Board reserves the right to reject any and/or all bids.

Terry Randolph,
Superintendent
HANCOCK COUNTY
SCHOOL DISTRICT
8-7; 8-14; 8-21-86

NOTICE OF
SUBSTITUTED TRUSTEE'S
SALE
STATE OF MISSISSIPPI
COUNTY OF HANCOCK

I, NICHOLAS M. HAAS, Substituted Trustee in Deed of Trust from MARGARET JOHNSON, wife of/and JOHN A. WILLIAMSON JR. to BANK OF ST. CHARLES, Beneficiary, dated May 7th, 1985, recorded in Book 277, page 228, Records of Mortgages and Deeds of Trust on Land of Hancock County, Mississippi, being requested by holder of the debt secured to foreclose same, for default therein, will on August 22, 1986, during legal hours, offer for sale and sell at public outcry for cash to the highest and best bidder at the front door of the Courthouse of said County, the real property described as:

Lot 3 Block 1, Unit 6 Diamondhead, Phase 1, according to the map or plat thereof recorded in Plat Book 4, at Page 9, in the office of the Chancery Clerk of Hancock County, Mississippi.

Subject to a First Deed of Trust in favor of Peoples Federal Savings and Loan Association dated August 30, 1974 recorded in Book 182 page 815, said deed of trust records, being the property described in said Deed of Trust.

The undersigned was substituted as Trustee by instrument dated July 16, 1986, recorded in Book 292, page 65, of said Deed of Trust Records.

I will convey only such title as is vested in me as Substituted Trustee.

ADVERTISED, POSTED and SIGNED, this the 24th day of July 1986.

NICHOLAS M. HAAS
SUBSTITUTED TRUSTEE
NICHOLAS M. HAAS
Attorney at Law
624 Highway 90
Waveland, MS 39576
Phone (601) 467-3935
7-31; 8-7; 8-14; 8-21-86

SUBSTITUTED TRUSTEE'S
NOTICE OF SALE

WHEREAS, on June 23, 1981, Thomas Smolinski, and wife, Earline Smolinski, executed a Deed of Trust to William S. Guy, Trustee for the benefit of Jim Walter Homes, Inc., which Deed of Trust is recorded in Book 236 at Page 410, in the office of the Chancery Clerk of Hancock County, Mississippi;

AND WHEREAS, Jim Walter Homes, Inc. substituted and appointed W. Stewart Robison as Substituted Trustee in the place and stead of the aforesaid Trustee, by instrument dated June 12, 1986, and recorded in Book 290 at Page 862, in the office of the Chancery Clerk aforesaid;

AND WHEREAS, default having been made in payment of the indebtedness secured by said Deed of Trust, and the holder of the note and Deed of Trust having requested the undersigned Substituted Trustee so to do, I will on the 27th day of August, 1986, offer for sale at public outcry and sell during legal hours between the hours of 11:00 A.M. and 4:00 P.M., at the main front door of the County Courthouse of Hancock County, at Bay St. Louis, Mississippi, for cash to the highest and best bidder, the following described land and property, situated in Hancock County, Mississippi, to-wit:

Lots 48 and 49, Square 106, Bayside Park Subdivision, Unit No. 1, Hancock County, Mississippi, as per the official plat of said subdivision on file in the office of the Chancery Clerk of Hancock County, Mississippi.

I will convey only such title as is vested in me as Substituted Trustee.

WITNESS MY SIGNATURE, this, the 25th day of July, 1986.

W. STEWART ROBISON,
SUBSTITUTED TRUSTEE
7-31, 8-7, 8-14, 8-21-86

NOTICE OF
TRUSTEE'S SALE
STATE OF MISSISSIPPI
COUNTY OF HANCOCK

I, NICHOLAS M. HAAS, Trustee in Deed of Trust from ROY H. WAGNER AND RHONDA R. WAGNER to WILLIAM R. HOLMAN JR. AND JACQUELINE T. HOLMAN, Beneficiary, dated Sept. 10, 1980, recorded in Book 229, pages 751-752, Records of Mortgages and Deeds of Trust on Land of Hancock County, Mississippi, being requested by holder of the debt secured to foreclose same, for default therein, will on August 22, 1986 during legal hours, offer for sale and sell at public outcry for cash to the highest and best bidder at the front door of the Courthouse of said County, the real property described as:

Lots 420, 421, 422, and 423, BAYOU PHILLIP ESTATES No. 2, as per plat on file in the Office of the Chancery Clerk of Hancock County, MS in Plat Book 2, at page 24; being the property described in said Deed of Trust.

I will convey only such title as is vested in me as Trustee.

ADVERTISED, POSTED and SIGNED, this the 20th day of July, A.D., 1986.

NICHOLAS M. HAAS
TRUSTEE
Michael D. Haas
Attorney at Law
Bay St. Louis
Mississippi
7-31; 8-7; 8-14; 8-21-86

STATE OF MISSISSIPPI
COUNTY OF HANCOCK
ADMINISTRATOR'S NOTICE
TO CREDITORS
NO. 18,324
of EDWARD I. JONES, DECEASED

Letters of administration having been granted on the 23 day of July, 1986, by the Chancery Court of Hancock County, Mississippi, to the undersigned upon the estate of EDWARD I. JONES, deceased, notice is hereby given to all persons having claims against said estate to present the same to the Clerk of said Court for Probate and registered according to law within 90 days from this date, or they will be forever barred.

This 23 day of July, A.D., 1986

BERNARD G. JONES
Administrator

Nicholas M. Haas
Attorney at Law
624 Highway 90
Waveland, MS 39576
Telephone (601) 467-3935
7-31; 8-7; 8-14, 8-21-86

NOTICE TO BIDDERS

The City of Bay St. Louis invites bids for the OVERLAY OF UNION ST., ST. JOHN ST. AND NORTH ANNEX AREA. Bids will be received at City Hall until 4:00 p.m. August 28, 1986, and publicly opened and read aloud at same time in the Council Chambers of City Hall in Bay St. Louis, MS.

Bid packages may be obtained at City Hall, from the Clerk's Office, 2nd Floor City Hall, Bay St. Louis, MS. A certified check or bid bond amounting to 5% of the total bid and payable to "City of Bay St. Louis shall be submitted with each bid.

Bidder must indicate his Certificate of Responsibility number, and his State Privilege License Tax Number (if his bid exceeds $10,000.00), on the outside of the sealed envelope containing his bid.

The City reserves the right to reject any and all bids and to waive any informalities in the bidding process. Bids may be held by the City for a period not to exceed thirty (30) days from date of receipt for reviewing the bids and investigation of qualifications of bidders.

Edward A. Favre,
City Clerk
City of Bay St. Louis, MS
8-7; 8-14; 8-21-86

STATE OF MISSISSIPPI
COUNTY OF HANCOCK
NOTICE OF
TRUSTEE'S SALE

WHEREAS, on the 11th day of February, 1981, John L. Meyers and wife, Debra A. Meyers, executed a deed of trust to Claude Pittman, Trustee, to secure an indebtedness therein mentioned to Donald H. Haywood, which deed of trust is recorded in Book 233, pages 82-84, Records of Mortgages and Deeds of Trust on Land, Hancock County, Mississippi; and

WHEREAS, by instrument dated July 3, 1986, and recorded in Book 291, page 790, of the aforesaid mortgage records, John L. Genin was duly appointed and substituted as trustee in the aforementioned deed of trust instead of Claude Pittman named in said deed of trust; and

WHEREAS, default having been made in the payment of said indebtedness, and the said Donald H. Haywood, the legal holder of said indebtedness, having requested the undersigned Trustee to foreclose on said deed of trust for the purpose of paying said indebtedness and costs;

NOW THEREFORE, I will, on the 26th day of August, 1986, within legal hours, offer for sale and sell to the highest bidder for cash at the front door of the Hancock County Court House in Bay St. Louis, Mississippi, the following described property situated in Hancock County, Mississippi, to-wit:

Lot 1, Square 55, Favre's Addition to Pearlington, Hancock County, Mississippi, as per the official plat of said subdivision filed in the office of the Clerk of the Chancery Court of Hancock County, Mississippi.

Together with all and singular, the rights, privileges, improvements and appurtenances to the same belonging or in any wise appertaining.

I will convey only such title as is vested in me as Trustee.

ADVERTISED, POSTED AND DATED This, the 31st day of July, A.D., 1986.

JOHN L. GENIN
TRUSTEE
7-31; 8-7, 8-14; 8-21-86

STATE OF MISSISSIPPI
COUNTY OF HANCOCK
NOTICE OF
TRUSTEE'S SALE

WHEREAS, on the 16th day of February, 1978, Algimantas J. Bumelis and wife, Patricia Ann Stewart Bumelis, executed a first deed of trust to John A. Scafide, Jr., Trustee, to secure an indebtedness therein mentioned to Peoples Federal Savings and Loan Association, which deed of trust is recorded in Book 207, pages 71-72, Records of Mortgages and Deeds of Trust on Land, Hancock County, Mississippi; and

WHEREAS, on the 4th day of January, 1984, Algimantas J. Bumelis and wife, Patricia S. Bumelis, executed a second deed of trust to Sam L. Favre, Jr., Trustee, to secure an indebtedness therein mentioned to Peoples Federal Savings and Loan Association, which deed of trust is recorded in Book 260, pages 459-62 of the aforesaid mortgage records; and

WHEREAS, by instrument dated May 27, 1986, and recorded in Book 289, pages 459-60 of the aforesaid mortgage records, John A. Scafide, Jr. was duly appointed and substituted as trustee in the aforementioned second deed of trust instead of Sam L. Favre, Jr. named in said deed of trust; and

WHEREAS, default having been made in the payment of said indebtednesses, and the said Peoples Federal Savings and Loan Association, the legal holder of said indebtednesses, having requested the undersigned Trustee to foreclose on said deeds of trust for the purpose of paying said indebtednesses and costs;

NOW THEREFORE, I will, on the 26th day of August, 1986, within legal hours, offer for sale and sell to the highest bidder for cash at the front door of the Hancock County Court House in Bay St. Louis, Mississippi, the following described property situated in Hancock County, Mississippi, to-wit:

Beginning at the SE corner of Lot 133, First Ward, City of Bay St. Louis, Mississippi; running thence South 70 degrees East along the Northern line of Leopold Street 150 feet to the SW. corner of a tract of land owned by Frank Nuccio and wife; thence North 20 degrees East along Nuccio's line 386 feet, more or less, to the line between Lots 128 and 128, First Ward, Bay St. Louis; thence North 70 degrees West along said lot line 150 feet; thence South 20 degrees West 386 feet to the place of beginning; being part of Lots 128 and 134, First Ward, City of Bay St. Louis, Hancock County, Mississippi, as per the official plat of said City made by E. S. Drake, C.E., and filed in the office of the Chancery Clerk of Hancock County, Mississippi.

Together with all and singular, the rights, privileges, improvements and appurtenances to the same belonging or in any wise appertaining.

I will convey only such title as is vested in me as Trustee.

ADVERTISED, POSTED AND DATED this, the 31st day of July, A.D., 1986.

JOHN A. SCAFIDE, JR.
TRUSTEE
7-31; 8-7; 8-14; 8-21-86

STATE OF MISSISSIPPI
HANCOCK COUNTY
ADMINISTRATRIX'S NOTICE
TO CREDITORS
NO. 18,733
of JUNE THOMAS-HALL

Letters testamentary having been granted on the 1st day of August, 1986, by the Chancery Court of Hancock County, Mississippi, to the undersigned upon the estate of JUNE THOMAS-HALL, Deceased, notice is hereby given to all persons having claims against said estate to present the same to the Clerk of said Court for Probate and registered according to law within 90 days from this date, or they will be forever barred.

This 7th day of August, A.D., 1986.

ANNE E. THOMAS-HALL
COLSON
Administratrix
8-21; 8-28, 9-4; 9-11-86

TRUSTEE'S NOTICE
OF SALE

WHEREAS, on October 22, 1985, Larry Wayne Phillips executed a Deed of Trust to Lucien M. Gex, Jr., Trustee, for the benefit of Century Insulation Manufacturing Co., Inc., which Deed of Trust is filed for record in Book 282 at Page 256 in the land records in the office of the Chancery Clerk of Hancock County, Mississippi; and

WHEREAS, default having been made in the terms and conditions of said Deed of Trust, and the entire indebtedness secured thereby having been declared to be due and payable pursuant to the terms of said Deed of Trust, and Century Insulation Manufacturing Co., Inc., the holder of the note and Deed of Trust, having requested the undersigned Trustee so to do, I will, on the 12th day of September, 1986, offer for sale at public outcry at 11:00 a.m., at the main front door of the County Courthouse of Hancock County at Bay St. Louis, Mississippi, for cash to the highest and best bidder, the following decribed land and property lying and being situated in Hancock County, Mississippi, and being more particularly described as follows, to-wit:

Lot 23, Idlewood Subdivision, Unit 1, Waveland, Hancock County, Mississippi, a subdivision according to a map or plat on record in the office of the Chancery Clerk of Hancock County, Mississippi, in Plat Book 5, Pages 12-13.

I will convey only such title as is vested in me as Trustee.

WITNESS MY SIGNATURE, this the 19th day of August, 1986.

Lucien M. Gex, Jr., Trustee
Post Office Box 128
Bay St. Louis, Mississippi 39520
Gex, Gex & Phillips
Watertower Plaza
630 Highway 90
Waveland, Mississippi 39576
8-21; 8-28; 9-4; 9-11-86

PUBLIC NOTICE

PLEASE TAKE NOTICE that the Gulf Coast Mosquito Control Commission will offer for sale and sell to the highest and best bidder used equipment which has been declared to be personal property no longer needed by such commission and which has been determined that the sale would promote the best interest of the Commission.

A description of such surplus property may be secured at the office of the Commission.

Sealed bids for all or part of such used equipment shall be submitted to the Gulf Coast Mosquito Control Commission on or before 3:30 o'clock, p.m., on the 18th day of September, 1986, at the office of the Gulf Coast Mosquito Control Commission, Hewes Avenue, Gulfport, Mississippi.

The Commission reserves the right to reject all bids and to readvertise such properties for sale.

DATED, this the 12th day of August, 1986.

DAVID L. SYKES
Director
8-21; 8-28-86

IN THE CHANCERY COURT
OF HANCOCK COUNTY,
MISSISSIPPI
IN THE MATTER OF THE ESTATE OF ROY T. SESSUMS, Deceased
BY: MRS. PEARL BROWN SESSUMS and MRS. BESSIE SESSUMS BROWN, Co-Administrators
CHANCERY SUMMONS
NO. 18,748

TO: THE UNKNOWN HEIRS AT LAW OF ROY T. SESSUMS, DECEASED, AND ANY AND ALL PERSONS CLAIMING ANY LEGAL OR EQUITABLE INTEREST IN AND TO THE ESTATE OF DECEDENT, WHOSE WHEREABOUTS ARE UNKNOWN AFTER DILIGENT SEARCH AND INQUIRY:

You have been made a Defendant in the suit filed in this Court by Mrs. Pearl Brown Sessums and Mrs. Bessie Sessums Brown, Co-Administrators of the Estate of Roy T. Sessums, Deceased, Plaintiff seeking any unknown heirs at law o. decedent.

You are required to mail or hand deliver a written response to the Complaint filed against you in this action to Lucien M. Gex, Jr., Attorney for Plaintiff, whose address is 229 Coleman Avenue, Post Office Drawer 47, Waveland, MS 39576.

YOUR RESPONSE MUST BE MAILED OR DELIVERED NOT LATER THAN THIRTY DAYS AFTER THE 21st DAY OF August, 1986, WHICH IS THE DATE OF THE FIRST PUBLICATION OF THIS SUMMONS. IF YOUR RESPONSE IS NOT SO MAILED OR DELIVERED, A JUDGMENT BY DEFAULT WILL BE ENTERED AGAINST YOU FOR THE MONEY OR OTHER RELIEF DEMANDED IN THE COMPLAINT

You must also file the original of your Response with the Clerk of this Court within a reasonable time afterward.

Issued under my hand and seal of said Court, this 13th day of August, A.D., 1986.
(SEAL)

E. MICHAEL NECAISE,
CHANCERY CLERK
BY: PATTY ELLIS D.C.
8-21; 8-28; 9-4-86

TOO LATE TO CLASSIFY

FOR SALE—SUNFISH AND UPRIGHT piano, asking $500 and $400 respectively. 467-9345.
8-17-2tchg.

FOR SALE—FORD, 4 cylinder, motor and transmission, 2000 series, runs good. $300 for both, firm. 467-0187.
8-17-4tchg.

FOR SALE—12' x 60' MOBILE HOME, 2 bedrooms, 1½ baths, awning, central air, and skirting. 255-1055 or 255-3277.
8-21-2tchg.

CLASSIFIED ADS SELL!!

I WILL TAKE CARE of the sick or elderly. 467-0294.
8-21-2THURSpd.

FOR SALE—16 FT. FIBERGLASS OUTBOARD BOAT with 1983 50hp motor and trailer, also has a sun top. Like new. Call 601-467-0745 or see at Z-Haven Mobile Home Park on Chapman Road in Bay St. Louis.
8-21-2tpd.

FOR SALE—1985 16 FT. HOBIE CAT with trailer, Tequila Sunrise. After 4 p.m. weekdays 504-945-2272, weekends 467-6158.
8-21-2tchg.

FOR SALE—CATAHOULA LEOPARD PUPPIES, wormed, $50 each; 8 mm deer rifle, $100. 255-7514.
8-21-2tchg.

MOVING SALE—600 SUNSET DR., Bay St. Louis, Saturday and Sunday, 10-3. Tools, bathroom cabinet with sink, furniture, and tons of other items from which we must wrench ourselves.
8-21-2tpd.

YARD SALE—SUNDAY ONLY, 9 till 5 p.m., 238 Pine Ridge, Waveland. Must move, everything must go. Half price last hour.
8-21-1tpd.

FRUSTRATED... with your present job? Maybe you should talk to us. We offer what we believe is the greatest opportunity in America. We offer you training and the opportunity to achieve financial independence. Start part-time to see if you fit our business and have management potential. If you do, you can enter full-time management with almost unlimited income potential. If you really think you have the potential for greatness, call today to set up a personal interview. 467-4390.
8-21-2tpd.

FOR SALE—CEILING MOUNT GAS and electric shop heater, $25; acetylene and oxygen rig, $50; Ferris wheel, $500. 467-3156.
8-21-1tchg.

HURRICANE SEASON—NEW 6000 watt generators, electric start, 8 hp B&S engine, $900. Can be financed. 467-3859.
8-21-tfc.

statewide classifieds

CAN YOU BUY Jeeps* Cars* 4x4's seized in drug raids for under $100.00? Call for facts today! (615)269-6701 Ext. 602.
8-14-3Thurschg.

NEW CREDIT CARD!!! NO ONE REFUSED!!! Also information on receiving Visa, Mastercard with no credit check. For details call 602-248-0779 Extension 650.
8-7-3Thurschg.

DRIVERS/ TRACTOR TRAILER— KLLM Nationwide Carrier hiring road drivers. Must be 24 with 2 years OTR experience. Excellent equipment, pay, benefits. Call Driver Personnel, 1-800-647-7610.
8-21-1tchg.

LONG DISTANCE TRUCKING— northAmerican Van Lines needs owner/ operators! If you need training, we will train you. You will operate your own tractor. If you don't have one, northAmerican offers a tractor purchase program that can put you in a new tractor for $2500

BUY SELL AND TRADE WITH... Classified

AUCTIONS

AUCTION—1329 HWY. 90, WAVELAND, next to Waveland Welcome Center, 7 p.m., Friday. Tremendous amount of merchandise for sale.
8-7-THURStfc.

AUCTION— EVERY SATURDAY 7:30 p.m., Lizana Kwik Stop, Hwy. 53 W. in Lizana. Antique furniture and glassware, good used furniture, tools, primitives and collectibles. Different merchandise each week. For information call 467-4167 or 832-9105.
1-5-tfc.

ANNOUNCEMENTS

UNRESTRICTED LONG DISTANCE telephone service, $100 per month. 467-2298.
8-21-tfc.

DANCE REGISTRATION for Piccola's School of Dance, ages 18 months and older, call 467-7398.
8-21-4THURSchg.

HAVE YOUR OWN unrestricted long distance phone line. For more information call 467-7418.
8-21-4tchg.

REGISTER NOW for fall gymnastics program beginning in September. 467-1778.
7-20-tfc.

WAVELAND PAWN SHOP is going out of business. Items have to be picked up by September 1, 1986. Closing September 1, 1986.
8-7-8tchg.

BAY PAWN NOW OPEN—Pool Supplies, used furniture, loan money, buy gold and silver. Across from Henderson Ford. 467-4113.
3-23-tfc.

SATURDAYS ONLY 10 - 5 p.m.
NEW SHOP IN WAVELAND
Furniture - Unusual and Conventional
All Price Ranges
Entertainment Center
Chests of Drawers
Antiques - Curios - Collectables
Glass
Fireside Chairs
Needlepoint
Come and Browse
Consignments Welcome
467-9703
310 Coleman Ave. Waveland, Ms.

Waveland Lumber & Pre Hardware
Mon. - Sat. 8-5
Sunday 8-12
467-4494
615 Nicholson Ave.
Waveland
Valspar PAINTS

AIR CONDITIONING

DEDEAUX REFRIGERATION & APPLIANCE PARTS, air conditioning installation and appliance repair. Bay St. Louis Mall. 467-8592.
8-21-2tchg.

AIR CONDITIONING

AAA AIR CONDITIONING and Appliance Repairs. Also installation on central air and heat. Call Louis 467-8448.
4-24-tfc.

Dan M. Young
AIR CONDITIONING SERVICE

Central air, Heat and Cool Pump, Sales and Service, Refrigeration, Window Units, Residential and Commercial.
Licensed & Bonded
467-2121 or 467-1770

USED CARS

Frank Hille
CHEVROLET OLDSMOBILE
Hwy 90 West Bay St. Louis
467-6521 864-3504

FOR SALE—1984 ISUZU 4x4, power, air, stereo tape; 1976 Mercedes 450 SEL, excellent condition. 255-1401.
8-21-2tchg.

USED CARS

MUST SELL—1973 MGB, Am/FM cassette, spokes, new top, $2,000 or make offer. 467-8047.
8-14-4tchg.

FOR SALE—1976 TOYOTA WAGON, 5 speed, AM/FM, air conditioning. 467-7864.
8-17-tfc.

FOR SALE—1977 NOVA, 4 door, automatic, air, 60,000 miles. $1,500. 467-9571 or 467-7843.
7-31-tfc.

FOR SALE—1981 DATSUN, 4 cylinder, 5 speed, $1,250. 467-9571 or 467-7843.
7-24-tfc.

FOR SALE—19[illegible] TA COROLLA, [illegible]oe ir, SR-5. $1,350.
[illegible]-tfc.

NICHOLSON AUTO SALE, INC., Hwy. 11 South, Nicholson, one mile south of McDonald's. Clean used cars and trucks. A low down payment. We finance most cars. 799-2555.
3-27-tfc.

FOR SALE—1982 TERCEL. 5 speed, manual, overdrive, air conditioned. Asking $2,800 or best offer. Must sell, excellent condition, below wholesale. 467-5789.
8-14-4tpd.

NOTICE
ABANDONED VEHICLE

The following vehicle will be sold 30 days after the first publication:

1974 Volkswagen
Serial No. 1132110043

Vehicle will be sold Sept. 15, 1986 at 8 a.m.
Zitterkopfs Machine Shop & Auto Repair
611 Old Spanish Trail
Waveland, Ms. 39576
467-9737
8-14; 8-21; 8-28-86

STATION WAGONS

FOR SALE—1978 MERCURY MARQUIS station wagon, air conditioned, power brakes and steering, cruise control. $1,050 cash. 467-3654.
8-21-2tchg.

TRUCKS FOR SALE

FOR SALE—1976 FORD PICKUP, $800. 467-9571 or 467-7843.
8-7-tfc.

FOR SALE—1981 CHEVROLET PICKUP, 6 cylinder, 4 speed, excellent condition. 467-0867.
8-21-2[illegible]g.

FOR SALE—1983 DODGE PICKUP, AM/FM cassette, air conditioning, excellent condition. $4,500 or best offer. 467-4639 after 5 p.m.
8-10-4tchg.

FOR SALE—1979 3/4 TON FORD 4 x 4, new paint and motor, $3,000; 1977 ½ ton Ford, 3 speed, 6 cylinder, new paint, $2,200. 467-1796 after 5 p.m.
7-17-tfc.

FOR SALE—1981 COURIER, LONG BED, Lake & Shore slide-in cab over pop-up camper, sleeps 4, air conditioning and other extras. $2,950 or best offer. 255-7637.
8-21-2tchg.

FOR SALE—1971 CHEVROLET ½ TON TRUCK converted to flatbed with air shocks. $500. 467-1383.
8-21-2tpd.

VANS

FOR SALE—1977 DODGE VAN, good condition. $1,600. 255-3278.
8-21-1tchg.

FOR SALE—LUXURY VAN, 1984 Ford, loaded, includes toilet, terrific for travel, fantastic condition. $11,995. 255-9640.
7-24-tfc.

BOATS

PERCY'S BOAT & MOTOR Repairs. 467-8058.
6-26-8tchg.

FOR SALE—1978 BASS BOAT and trailer with 115 hp Mercury outboard, fully equipped. 255-4012.
8-3-tfc.

FOR SALE—1978 ARROWGLASS BASS BOAT, "77" Johnson outboard 85 hp, loaded. $2,200 or best offer. 467-4784.
8-17-2tchg.

FOR SALE—14 FOOT ALUMINUM SKIFF, 20 hp Chrysler outboard, first $450 or near offer. 467-2819.
8-10-4tchg.

FOR SALE—23' x 12' BEAM SHRIMP BOAT, Lafitte skiff, red cedar hull, 7 years old, needs repair. $4,300. 467-2390.
8-10-tfc.

FOR SALE—24 FOOT CABIN CRUISER, 188 Mercury I/O, needs work, make offer. 467-8005.
8-21-4tchg.

FOR SALE—20 FT. BAYLINER and trailer, in water running time 2 hours. Must sell. Phone 452-2977 Pass Christian.
8-17-4tchg.

FOR SALE—17 FT. V-HULL BOAT, 70 hp Chrysler outboard, needs work, best offer. 467-1796 after 5 p.m.
7-17-tfc.

MUST SELL—17 FOOT GLASTRON speed hull, 125 hp Johnson. $3,995. Will finance. Call 504-466-6000 or 467-9641.
8-21-2tchg.

FOR SALE—1984 ALBIN 27 ft. diesel cruiser, VHF auto pilot, Loran, $29,500; 1985 Bayliner, 25 ft. Ciera Sunbridge, float-on trailer; air conditioned, $29,950. Both like new. 255-7172.
8-14-4tchg.

FOR SALE—19 FOOT MFG FIBERGLASS with 140 HP OMC inboard/outboard, depth flasher, new top, stern curtain, large wheel Shoreline trailer. In water ready to go. Asking $4,500. 467-5000 or 467-4027.
6-26-tfc.

FOR SALE—1980 16 FT PLUS tri-hull Custom Craft boat with top, depth finder, compass, 50 hp Johnson motor, galvanized trailer, good for fishing or shrimping. Must sell due to illness. $3,500 or best offer. 467-6784.
8-21-4tchg.

FOR SALE—22 FT. DRIFTER HOUSE BOAT with 1985 40hp Yamaha outboard, stove, sink, refrigerator, fold out double bed, wall to wall carpet, perfect for weekend camp. $6,800. After 5 p.m. 467-6037.
8-17-2tchg.

BOATMEN AND FISHERMEN "ATTENTION"
"REPAIR YOUR BOAT WITH FIBERGLASS RESIN."
No need to pay $23.00 to $35.00 per gallon for fiberglass resin. We offer the lowest prices on the Mississippi Gulf Coast for resin, fiberglass cloth and mat.
Resin: $13.50 Per Gallon, includes hardner (Catalyst).
We stock 2"-3"-4"-6"-12" and 50" wide 7.5 ounce fiberglass cloth.
We also stock fiberglass mat on a roll 50" wide and you can purchase any amount you need.
Marine high gloss enamel: $13.99 Gallon.
"Kilz" primer: - $12.99 Gallon.
MARK SHELDON ENTERPRISES
(MARY CARTER PAINT STORE)
126 Railroad Avenue
Bay St. Louis, Ms.
PHONE: 467-6547
7-21-tfc.THURS.

BUSINESS OPPORTUNITIES

OWN YOUR OWN JEAN-SPORTSWEAR, ladies apparel, childrens/maternity, large sizes, petite, dancewear/aerobic or accessories store. Jordache, Chic, Lee, Levi, Izod, Gitano, Guess, Calvin Klein, Sergio Valente, Evan Picone, Liz Claiborne, Members Only, Gasoline, Healthtex over 1000 others. $14,300 to $25,900 inventory, training, fixtures, grand opening etc. Can open 15 days. Mr. Keenan (305)678-3639.
8-21-1tpd.

OWN YOUR OWN $10.99 one price designer shoe store. A retail price unbelievable for quality shoes normally priced from $19 to $60. Over 150 brand names 250 styles. $14,300 to $25,900 inventory, training, fixtures, grand opening. Can combine with over 1,000 brands of apparel, accessory, dancewear/aerobic, childrens shop. Can open 15 days. Mr. Loughlin (612)888-4228.
8-21-1tpd

BUSINESS PROPERTY, RENT—LEASE

FOR RENT—SMALL BUILDING, 208 Coleman Ave. Can be used for office or apartment. $275/month. 467-4249.
7-10-tfc.

FOR RENT—OFFICE SPACE located in Watertower Plaza. 720 square feet. Ask for Herb or Patsy, for more details call 467-0244.
8-14-tfc.

OFFICE SPACE FOR RENT—112 Court St., B.S.L. TREUTAL BUILDING, $125.00 per month with $100.00 security deposit. 467-5662 or 467-4613.
8-17-tfc.

FOR RENT—720 SQUARE FEET of office space in Watertower Plaza. Call Bayshore Realty for more details. (601)467-0244.
4-20-tfc.

FOR RENT—HIGHWAY 90, center of Bay St. Louis, 800 and 1200 sq. ft. of retail or office space. $4.80 per sq. ft. Call 467-2800 or 504-867-7567.
4-13-tfc.

BRICK, TILE & CEMENT

CONCRETE WORK
We form and finish slabs, driveways, patios, additions.
For your cement needs call
LOUIS ASHER
467-3158
Anytime
Free Estimates

LOST & FOUND

IF YOU HAVE LOST a pet, please call the Hancock County Animal Shelter. 467-0230.
6-5-tfc.

LOST—IN VICINITY of Genin St. and Dunbar, female gray tiger cat. Answers to Mama Kitty, child grieving. Call 467-6563 Reward.
8-21-4tnc.

LOST—LARGE LIGHT BLONDE Shepherd - Retriever mixed female, wearing brown collar, answers to Stinky, vicinity K-Mart. If found please call 467-1360 or 467-4284. REWARD.
7-31-2tpd.

CATS

FREE TO GOOD HOME—6 weeks old female kitten who turned up in the motor of our car. Gray tiger, needs lots of love. 467-7952.
8-17-4tchg.

FREE—PLAYFUL FAT KITTENS to good homes. Call 467-6853.
8-17-2tchg.

DOGS

FOR SALE—SMALL CHIHUAHUA puppies. 255-1283.
8-21-2tpd.

AKC DACHSHUNDS, 1 red and 1 black, 1 year old males for stud services. Call 467-4443 or 467-1064.
8-21-8tchg.

FREE TO GOOD HOMES—PART LAB-HUSKY- RETRIEVER puppies, 5 weeks old, 412 Main St., Apt. A.
8-21-2tchg.

LIVESTOCK

FOR SALE—3/4 BEEFMASTER BULLS, 7 months old. 601-798-3616 or 798-4025.
8-17-4tchg.

FOR SALE—BANTAM CHICKENS, turkeys, quail, homing pigeons. 467-0310.
8-21-1tpd.

PETS

HANCOCK COUNTY HUMANE SOCIETY has a variety of puppies and kittens available for adoption. Call 467-0230 Tuesday through Saturday, 10 a.m. to 1 p.m., 2 p.m. to 5 p.m.
8-25-tfc.

FOR SALE—AMAZON PARROTT, 2 years old, $260; Shetland pony, Saddle and bridle, $100. 467-0653.
8-21-1tchg.

HANCOCK COUNTY HUMANE SOCIETY
Spay Program
Financial assistance will be given to those persons who need help to spay their pets. Call 467-0230 or 467-7952.
9-26-tfc.

THE HANCOCK COUNTY HUMANE SOCIETY is deeply involved with animal welfare and abuse. If you know of any cases of animal abuse please call 467-7700, 467-7686, 467-0230. All calls are strictly confidential.
1-9-tfc.

CHILD CARE

CHILD CARE in my home, Monday - Friday, Bay Royale Apartments No. 2.
8-21-4tpd.

CHILD CARE, 7 days a week, days or evenings, drop-ins welcome. 467-0768.
8-10-tfc.

BABY SITTING in my home. 467-6842.
11-14-tfc.

BABY SITTING IN MY HOME
Days, nights, week. Bayside Park area. 467-2821.
8-26-tfc.

KIDDIE KARE TRAIN'N STATION, formerly Waveland Child Care, 919 St. Joseph, Waveland, under new management. Call for information about our new learning day care program. 6:45 to 5:45 p.m., Mon.-Fri. 467-0701.
3-9-tfc.

ATTENTION ST. CLARE MOM'S—Do you need someone to pick your child up from school and keep until you get off from work? If so, feel relieved, I can help you. Call 467-9741 (Glenda) - leave your name and number and I will return your call. I have a child attending St. Clare School also. Reserve Space for your child now. Reasonable Rates.
8-14-4tpd.

Old Town Coffee Shop
Now Open
Breakfast-Lunch
119 Main Street
Bay St. Louis

CARPETING

FOR SALE CARPET & VINYL remnants. All sizes. Large selection. 467-5000.
5-3-tfc.

CARPENTRY

HONEST, RELIABLE CARPENTER— Screen Porches, carports, garages, sheds, wood fences. Call me first, Amos 467-4513.
8-17-tfc.

CONSTRUCTION

COMPLETE CONTRACTING SERVICES—CUSTOM HOMES, Plans Services, Supervision Services. Blanchard Construction, 467-1796.
7-17-tfc.

GULF COAST WATER WELL DRILLING
We also have Pumps and Tanks. License No. 0-443.
1-795-2503
24 Hrs. Day/Night
11-8-tfc.

CARPENTRY, ROOFING, PAINTING, Boat Slips, Piers, Boat Houses, Bulkheading, Concrete Work, New Homes. 20 years experience. Joe Bourgeois, 601-255-2628.
8-1-tfc.

FAUCETTA CONSTRUCTION
Specializing in Foundations, all types of concrete work, home painting, bulkheads, piers, basements
[illegible] 467-9641
9-26-tfc

CONCRETE CONSTRUCTION— House slabs, patios, driveways, etc. Forming and pouring. Free estimates. 15 years experience. Call Larry 467-8006.
4-10-tfc

CARPENTRY WORK
Remodeling. Repairs. Roofs.
Licensed & Bonded
References Available. Call Sonny Cuevas, 467-4965.
5-31-tf

G.W. GRAHAM CONSTRUCTION
Remodeling, Framing, Trim, Foundations & Roofing
PHONE 467-1599

Tractor Work
Piling Holes Drilled
Bushhog, Spread Sand or Dirt
Lots Cleared
Walter Gandy
467-3971

G&L
GENERAL CONTRACTOR
LARGE AND SMALL JOBS
RESIDENTIAL AND COMMERCIAL
467-5819

J & J CONSTRUCTION
REMODELING
ADDITIONS
ROOFING
FRAMING-TRIM
FREE ESTIMATES
JIM FRICKE
467-9809
JIM BERMOND
467-9216

BULKHEADS — PIERS
BOAT LAUNCH & BOAT SLIPS
QUALITY WORKMANSHIP
Reasonable Prices
255-2540

FENCING & ERECTING

STINSON FENCE AND GENERAL CONTRACTING INC.
CHAIN LINK FENCING INSTALLATION AND REPAIRS
Also other type of fencing
ROOFING REPAIRS
"We sell to do it yourselfers."
467-3978

CHILD CARE

ELECTRICAL SERVICE

WATKINS FENCE COMPANY
Commercial: Residential: Chain Link or Board fencing.
467-6809

MEL'S
Electrical & Refrigeration
● Residential
● Commercial
● Sales & Service
● A/C & Heating
½ ton-100 ton
331 Sheildsborough Square
MS 467-2986

FURNITURE

SATURDAYS ONLY—CHESTS, $24-$40; bookcases, $25; dinette. Buy-Sell-Trade. 310 Coleman. 467-9703.
8-21-1tchg.

ELECTRICAL SERVICE

RESIDENTIAL COMMERCIAL
WATTS OUR LINE
WALSH ELECTRIC CO.
LICENSED
MISSISSIPPI AND LOUISIANA
Owner AL WALSH SR.
Phone (601) 467-4635

EQUIPMENT RENTALS

BLAST OFF
ALL PAINT
A 1500 PSI Pressure Washer & Paint Stripper. Save weeks of scraping.
CROWN EQUIPMENT
467-3677
8-11-tfc.

RENT WHAT YOU NEED!!
WHEN YOU NEED IT!!
RYDER TRUCKS
Local-One Way
5 Ft. Scaffolds
Pressure Washers
Airless Sprayers
Chain Saws
Portable Backhoe
Stump Grinder
ABC RENTAL
1198 Hwy. 90-East
Bay-Waveland
467-1081
1-2-tfc.

CROWN RENTS IT!!
Pumps
Generators
Chain Saws
Air Compressors
Paving Breakers
Rock Drills
Pressure Washers
Dozers
Backhoe-Loaders
Draglines
Cranes to 45 Tons
Welding Machines
Equipment Service & Repairs
Hydraulic Hose Assemblies
Cylinder Packing & O-Rings
CROWN EQUIPMENT CO.
Washington St. at Hwy. 90
Bay St. Louis, MS.
467-3677

GARAGE SALE

HUGE YARD SALE! SATURDAY, Aug. 23, 9 a.m. til 5 p.m. 1225 Longo St. (off Nicholson AVe.), Waveland. Home interior items, furniture, kitchen items, great children's clothing, adult's clothing, toys, bikes and miscellaneous.
8-21-1tpd.

YARD SALE—SATURDAY ONLY, 9-5, 1205 Fayard St., Waveland. Glass patio doors, tools, typewriter, T.V., movie camera, macrame, plants for house and yard, clothes - men, women and children, lots of everything, cheap.
8-21-1tchg.

THE BEST PRICES IN TOWN SALE— SATURDAY, Aug. 23, 8 a.m.-noon, 215 Corinth. Infants clothes; toys; jump swing; bed/bath; outgrown school clothes, girls (8-14), boy's (8-20), 10 cents - $1, coats, jackets, lots of jeans! T.V.'s; record players; small appliances; Avon collectibles; 1930's chifferobe; girl's bikes; two person bike.
8-21-1tpd.

BACK TO SCHOOL GARAGE SALE—SATURDAY, 8-4, at Charles Johnson Universal Warehouse on Arnold St. Pre-teen, teen - clothes; kindergarten and first grade boys St. Clare, OLA uniforms; toys; miscellaneous galore.
8-21-1tpd.

3 FAMILY YARD SALE—SATURDAY ONLY, 9-4, 118 Boardman off N. Beach. Stainless steel double sink, big bird cage, baby walker and swing, curtains, size 12 wedding dress, plants, baby, women and men's clothes, electric blanket, Yamaha flute, exercise bike, and more. You need it, we have it.
8-21-1tnc.

FLEA MARKET

GREAT GARAGE SALE—THURSDAY, FRIDAY, Saturday, 8 a.m. to 8 p.m., corner of Chapman Road and Iris St., Garden Island behind K-Mart. Good clothes, like new toys, household items and plants. 467-0336.
8-21-1tpd.

GARAGE SALE—SATURDAY AND SUNDAY, 9 till, 907 Spanish Acres Drive, Bay St. Louis. Brothers Ribber Model 840, clothing, dishes, frame prints, Avon bottles, Jim Beam bottles, jewelry, brass items, Sanyo electronic cash register.
8-21-1tpd.

YARD SALE—SATURDAY, SUNDAY, 421 Carroll Ave. "B", Bay St. Louis, 10 till 4 p.m. Ceramics, bisque, greenware, clothes, household items.
8-21-1tpd.

MOVING SALE—SATURDAY, AUGUST 23, 9 a.m.-2 p.m., 259 Farrar, Waveland. Washer/dryer, childrens clothing, miscellaneous.
8-21-1tpd.

YARD SALE—THURSDAY AND FRIDAY, Aug. 21 and 22, 9 till 5 p.m., Hwy. 90 West between Asher's Grocery and Spiers Salvage Yard on service road.
8-21-1tpd.

YARD SALE—SATURDAY AND SUNDAY, 9 - 4, in Shoreline Park off 603 on Lagan, follow signs. Furniture, new fireplace, clothes, tools, miscellaneous.
8-21-2tpd.

GARAGE SALE—FRIDAY, SATURDAY, 9 till 2 p.m., 110 Melody Lane, Bay St. Louis. Baby items, etc.
8-21-1tpd.

YARD SALE—SATURDAY ONLY, 9 a.m. till, 124 Ulman Ave. Miscellaneous items, childrens and adults clothes, good prices, we have everything.
8-21-1tpd.

HUGE 4 FAMILY YARD SALE—FRIDAY AND SATURDAY, 8 a.m.-2 p.m., Waveland, red brick house across from Assembly of God Church on Arnold St. T.V., washer, paintings, brand name womens, mens and childrens clothes, household goods, large size clothes, books and much, much more. Everything goes!
8-21-1tpd.

FLEA MARKET

BAY BARGAIN CENTER
USED FURNITURE
Buy, Sell or Trade
Reasonable
Highway 90
Across from Public Library.
467-8007
8-4-tfc.

TRADER JIM'S USED FURNITURE, 213 Necaise St. We buy and sell. Located one block off Main Street right past Edmond Fahey Funeral Home on Necaise. 467-4099 or 467-7312.
4-10-tfc.

HANCOCK COUNTY HUMANE SOCIETY
The HANCOCK COUNTY HUMANE SOCIETY'S FLEA MARKET, located at the Civic Center, Coleman Avenue, Waveland, is open TUESDAY, THURSDAY, FRIDAY and SATURDAY from 10:00 a.m. to 3 p.m.
LOTS OF ITEMS FOR SALE-DONATIONS ALSO GRATEFULLY RECEIVED.
PLEASE SUPPORT OUR HUMANE SOCIETY.
PICK-UP AND INFORMATION call 467-7686.
10-27-tfc.

FLEA MARKET

★ NEW ★
Waveland Flea Market
Used furniture, antiques, yard sale items
Buy & Sell
1320 Highway 90, Waveland
Next to Shoreline Sales Office
Open 7 days - 9 a.m. 'til

BAY-WAVELAND WOODWORKS
&
BAZAAR
1330 Hwy. 90 West
Waveland, Ms.
601-467-2628
Indoor Flea Market
Air Conditioned
BUY 12 DEALERS SELL
Open 7 days, 10 to 6
3-13-tfc.

GARDENING AND LANDSCAPING

J & L LAWN and Garden Services. 467-9705.
7-31-8tchg.

CADILLAC LAWN SERVICE—Free Estimates. 467-7115.
6-8-tfc.

CALL LOUIS for grass cutting and lawn mower repairs. 467-1291.
8-14-tfc.

LET US CUT your grass, weed, rake, or trim. For professional results call 255-2510.
8-14-4tpd.

LAWN SERVICE— COMMERCIAL AND RESIDENTIAL, no job too large or too small. Excellent low rates. Call for free estimates 467-0517.
7-31-10tchg.

SPRING IS HERE - BMW Lawn Mower Repair. 467-5653.
4-13-tfc.

BUSHHOG, BLADE WORK, landscaping, construction cleanup, lawn mowing. Call 467-2481.
6-12-tfc.

POBOY GRASS CUTTING, edging and weed eating, prices start at $10; trash hauling. 467-9652.
4-10-tfc.

DEPENDABLE
LAWN CUTTING
GARDEN TILLING
At Reasonable Prices
References Available
467-7238

HELP WANTED

GOVERNMENT JOBS $16,040 - $59,230/yr. Now Hiring. Call 805-687-6000 Ext. R-7162 for current federal list.
7-3-8THURSchg.

HELP WANTED
FULL OR PART TIME
REPRESENTATIVE to sell Avon products. For more information call 467-5311.
8-30-tfc.

THE GULF COAST COMMUNITY ACTION AGENCY is now accepting applications for the position of Hancock County Coordinator. Duties: Responsible for the over all operations of the Hancock County Community Action Agency component. Qualifications: BS degree in administration, social services, education or at least 5 years of related experience, or any equivalent combination of education and/or experience; have ability to relate positively to public officials and community residents; possess some skills in writing and aptitude for presenting investive findings. Must have own transportation and insurance. Applications will be accepted until August 22, 1986 at close of business. For more information call 868-4250 or come by 500 24th St., Gulfport. Entrance salary is $14,000. Equal Opportunity Employer M/F.
8-17-2tchg.

HAULING & CLEAN UP

BUSHHOGGING
CEMENT-SEPTIC
BACKHOE WORK
DIRT LEVELED
FREE ESTIMATES
467-5181 or 467-3609

HELP WANTED— EXPERIENCED SALESMAN. Apply Annco Security next to Lil Rays. 467-7846.
8-21-4tchg.

TOY AND GIFT Demonstrators. No investment, collection or delivery. Free kit and hostess girts. Work your own hours with House of Lloyd. Call for interview Donna 467-2731 or Jackie 255-1038.
8-7-8tchg.

SITUATIONS WANTED

LADY WANTS PART TIME job sitting with sick or elderly. 467-7607.
7-24-tfc.

CERTIFIED NURSES AIDE desires position as sitter or housekeeper. Call Debbie 467-0990.
7-17-tfc.

CLEANING HOUSES, APARTMENTS, ETC. Daily, weekly, or as needed. Mature settled ladies. References. Experienced in cleaning, child care, and caring for the elderly and the sick. For information call 467-5965.
8-14-4tchg.

HAULING & CLEAN UP

HAULING TRASH and small jobs. 467-5435.
8-17-tfc.

TRASH AND TREE LIMB HAULING, odd jobs, reasonable rates. 467-2267 or 467-5148.
4-17-tfc.

HAULING
Trash, Junk, Almost Anything. Call 467-5891.
7-3-tfc.

TRASH HAULED, trees removed. Amos 467-4513.
7-13-tfc.

PRICED RIGHT—SEPTIC TANKS, fill, gravel, shells, backhoe and dozier work. 255-3049.
1-16-tfc.

FILL SAND, BACKHOE AND TRACTOR WORK. Call James 467-8322 or 467-3400.
6-5-tfc.

FILL DIRT—$30 PER LOAD. Local. Gravel, shells, septic tanks. 255-1992.
2-2-tfc.

HAULING
FILL DIRT
AND
TOP SOIL
Sand; Gravel; Clay Gravel and Shells. 467-4692 or 467-7442.
7-4-tfc.

HAAS HAULING—TOP SOIL, fill dirt, sand, gravel and shells 255-1802.
5-11-tfc.

BUSHHOG
LOTS CLEARED
BACKHOE
Bulkhead & Pier
Septic tanks and dump truck work. Dig holes for pilings.
Free estimates
467-0339

PETE'S
BACKHOE-TRACTOR
Dozer and Dump Truck work, land cleared, filled and graded.
255-9727

HAULING & CLEAN UP

SHIPPEY'S
TRUCK & DOZER SERVICE
Land Clearing-Bushhogging-Backhoe Work
Fill Dirt-Top Soil-Shells-Mason Sand-Gravel
601-255-1044

B & J
Dump Truck Service
Sand & Fill Dirt
Tractor, Bush Hogging & Grading
Back Hoe - Lots Cleared - Septic Tanks Dug - Bulkheads
(601) 467-3418

MORTGAGES

1st & 2nd
MORTGAGES
Real Estate Loans
For any purpose. We also purchase first and second Mortgage Notes at a discount.
GULF SOUTH MORTGAGE
864-2834
4-4-tfc.

HOME IMPROVEMENT

SCREEN REPLACEMENT AND REPAIRS STORM WINDOWS AND DOORS
467-9703

COMPLETE RESIDENTIAL AND commercial repair and remodeling. We repair most anything. Call The Maintenance Man 467-2902.
8-10-4tpd.

G.C. HOME IMPROVEMENTS—REMODELING, additions, roofing; decks, and painting. Licensed and bonded. Free estimates. Call Gordon Campbell 863-4699.
5-4-tfc.

PRESSURE CLEANING—MILDEW REMOVAL, restore cedar to natural lustre, patios and siding cleaned, loose paint removed. 467-1676.
3-30-tfc.

CUSTOM CABINETS
ADDITIONS
REMODELING
All types of carpentry. Free estimates. 533-7393.
7-18-tfc.

P.J.'S
HOME IMPROVEMENTS
"No Job Too Small or Too Large." Repairs, remodeling, all type patios and new construction. Dog houses also! Estimates. 467-0867.
8-10-86

HOME
IMPROVEMENTS
Remodeling; Additions; Roofs; Vinyl Siding; Patios; Screen Porches; Leveling Homes; and Painting. Over 18 years experience. All work guaranteed. Licensed and Bonded. "No Job Too Small." Call Jasper Faucetta. 467-2641.
7-23-tfc.

DON'T MOVE
IMPROVE YOUR HOME
with vinyl or aluminum siding, overhang & gutters. Aluminum windows. Call the man who installs!
HICKS & SON
Insured & Bonded
467-7484
6-13-tfc.

SHEETROCK, HANGING & finishing, texturing, and repair. 467-2267 ask for Paul
6-19-tfc.

HOUSE ADDITIONS, roofing and repairs. 467-2267 ask for Paul.
6-19-tfc.

MISC. FOR SALE

SEPTIC TANKS
METAL TANKS $139 and up
PLASTIC TANKS $239 and up
4" SEWER & DRAIN PIPE $30 per 100
20' DRIVEWAY CULVERTS $79 and up
CALL FOR INSTALLED PRICES
R.C. PINO CO.
277 Gustin Rd., Kiln, Ms. 255-9186

JOLLY ROGERS PRINTING
Hancock Square Hwy. 90 467-5895
(Across from the Wheel Inn)
500 Business Cards 18.99
500 Fliers 15.15
Copies 10¢
RESUMES TYPED.....$7.00

HANDYMAN
Carpenter - Plumbing
Electric - Rescreen Windows & Doors
Small Jobs Preferred
467-6438

MISC. FOR SALE

FOR SALE—CENTRAL HEAT UNIT, like new, two ton central heating unit with cooling coil, $185. 467-3605.
8-14-4tpd.

FOR SALE—HAY - ALICIA BERMUDA and Bahia, excellent quality. Bermuda - $2, Bahia - $1.50, in barn. 467-6383.
8-7-6tpd.

FOR SALE—JOHN DEERE RIDE-On mower, picks up and bags leaves and grass, 2 years old. $1,500. 533-5570.
8-14-4tchg.

3 WINDOW AIR CONDITIONERS, guaranteed - Sell or Swap. Air conditioners repaired reasonable, checked free. 467-6849.
8-3-9tchg.

FOR SALE—HARVEST GOLD MAYTAG washer, in good working condition, $125; Sears Craftsman lawn tractor, in good working condition, $325. 467-1552 or 467-2009.
8-14-4tchg.

FOR SALE—ZENITH CONSOLE TV, $350; 2 speaker and amp Peavy, $500, almost new; alto saxophone, $250; trailer axle, $50. 255-3597.
8-21-2tchg.

FOR SALE—SET OF WHITE TWIN BEDS, $50; baby bed, $30; bassinet, $7.50; two 24" sliding closet doors, $15; glass shower door, $15. 467-1939.
8-21-2tchg.

FOR SALE—GOLF CART COVERS, all makes, $125; storage covers, $69; golf balls, perfect 50 cents, low as 15 cents. Dan Nelson 255-3034.
6-19-pd.

FOR SALE—APPROXIMATELY 75 different varieties of plants for yard and house. 1205 Fayard St., Waveland.
6-1-tfc.

FOR SALE—FRESH CUT BERMUDA Grass Hay, $2.75 per bale, $2.50 per bale for 10 bales or more. Lower quality hay available. Also, Clover Brand feeds.
Fricke & Sons
Hay & Feed Service
467-4917
5-19-tfc.

FOR SALE 1947 FORD PICKUP, needs restoration, $400; motorcycle bike trailer holds 4 $150; 74 to 76 Firebird front cap, $125. 467-4314
8-21-1tchg.

FOR SALE—25 INCH COLOR CONSOLE, $300; 36 inch electric stove, new, $175; love seat, chair, end tables and coffee table, $125 for all; 4 - 10 gallon aquarium tanks in cabinet, $100. 467-4314.
8-21-1tchg.

FOR SALE—10 FOOT METAL GARAGE door, new, $225. Call after 6 p.m. 467-2624.
8-21-2tpd.

FOR SALE—CAMPER SHELL for 8 ft. wide pickup. $150. 467-9571 or 467-7843.
7-10-tfc.

FOR SALE—GOLF CARTS, $995, leased E-Z-Go's; golf carts, $1,995, re-mfg. E-Z-Go's; golf cart weather proof covers, $125. Dan Nelson 255-3034.
6-29-19tpd.

MADE TO
MEASURE
MINI-BLINDS
FINEST QUALITY BY FLEXALUME-100 Colors, Call Sandra Compretta, 467-6547, 9:00 a.m. to 5:00 p.m., 467-5298 after 3:30 p.m. till 8:00 p.m.
Sandra will come to your home and show you sample blinds and give you Free Estimates with maximum discount.
MINI-BLINDS
UNLIMITED
(Mary Carter Paint Store)
126 Railroad Ave.
Bay St. Louis, Ms.
50% Discount through 2-1-86
2-16-tfc.

FOR SALE—CORRUGATED METAL ROOFING & SIDING: 26" wide, 8' $3.99, 10' $4.99, 12' $6.49, 14' $7.49, 16' $8.49. RIBBED GALVANIZED METAL: 32" wide, 5' $3.00, 6' $3.60, 7' $4.20, 8' $5.60, 9' $6.30, 10' $6.95, 12' $8.40. PAINTED METAL, 5 colors, 32" wide, $3.50, 6' $4.20, 7' $4.90, 8' $6.40, 9' $7.20, 10' $7.95, 12' $9.85. SPECIAL BUY! 25 gauge, heavy, white, tan, Smith & Jones Warehouse Sales, Slidell, I-10 exit 433, 1-641-0793, TOLL FREE 1-800-233-6702.
6-15-tfc.

MOTORCYCLES

FOR SALE—YAMAHA MOTORCYCLE, 1981, 400 Series, Special 2, excellent condition. Must sell. Book value $795, make offer. 467-6953.
8-21-2tchg.

CAMPERS

FOR SALE—SLIDE-IN CAMPER, sleeps 6, refrigerator, stove, air conditioner, good condition. $700 or best offer. 467-4314.
8-21-1tchg.

PAINTING

PAINTING—INTERIOR and exterior. Reasonable prices. 467-1552.
4-16-tfcnc.

ROOFING

EXTERIOR-INTERIOR PAINTING, no job too small or large. Free estimates. 467-5626 or 467-9776.
tfcnc.

GENERAL PAINTING—Interior and exterior, also repairs, fully insured, reasonable prices, 35 years experience. 467-1727.
3-27-tfc.

P & L
PAINTING
PROFESSIONAL
PAINTING
Interior & Exterior
Sheet Rock Repairs
House Pressure Cleaning
References Available
467-0415

PIANOS FOR SALE

FOR SALE—HALLET-DAVIS spinet piano, $600. 467-6764.
8-21-2tpd.

FOR SALE—YAMAHA CONSOLE PIANO, dark wood cabinet, recently tuned. Excellent buy at $2000. 452-2114 after 6 p.m.
8-21-2tpd.

PLUMBING

PLUMBING REPAIR—$18 SERVICE CALL. Licensed. 25 years experience. 467-2919.
8-14-8tchg.

JEEPS
PLUMBING & HEATING
SERVICE
Licensed Master Plumber
467-7495

VAL FUCICH
PLUMBING
REPAIRS
467-5683

ROOFING

ROOFING
AND
ROOF REPAIRS
Metal Roofs Coated. "No Job Too Small." All work guaranteed. 20 years experience. Free estimates. Call John January 467-3493.
8-19-tfc.

STEEL ROOFING & SIDING
AMERICAN MADE
From $9.95 per sq.
based on size, style & qty.
GOLDIN IND. INC.
Gulfport, MS. 601-896-6216

ROOFING
All Types Repaired
Or Installed
Gutters and Down Spouts - Flat Roofs
FREE ESTIMATES - 20 YEARS EXPERIENCE
1 Year Guarantee
20 Years Experience
24 Hour Call Service
ELVIN WALTERS 467-2305

MISCELLANEOUS

WELDING— ALUMINUM AND STEEL. 10 years experience. 467-0363.
8-14-4tpd.

DO APPLIANCE REPAIR at my shop. Free estimate for checking. 452-9345.
8-10-4tchg.

FOR FAST INSTALLATION of ceiling fans call Eric Hughes, 467-2829 after 4 p.m.
4-27-tfcnc.

FURNITURE
REFINISHING
Quality Workmanship. Reasonable Priced. 467-7392.
1-10-tfc.

DRESSMAKING—ALSO MENS and childrens clothing; Alterations, all kinds. Will pick up and deliver. 467-7856.
6-22-tfc.

WASHING MACHINE & dryer repair. 467-1676.
3-30-tfc.

MISCELLANEOUS

AIR CONDITIONERS, CENTRAL UNITS, refrigerators and appliances repaired. 467-8328.
8-10-4tpd.

THE MAINTENANCE MAN will maintain your office or home. Lawn care, housekeeping and all types of repair. Quality and economical work. Call 467-2902.
8-14-4tpd.

W
REMOVAL
Firewood for sale
467-6809

SEWING MACHINES
AND
VACUUM CLEANER
REPAIRS
All Makes. In your home $19.95; at shop, $9.95.
467-6953

HANDYMAN SERVICE—"No job too small." Small household jobs, odd jobs that you don't want to mess with! 467-9449.
7-27-8tpd.

GOLF CARTS REPAIRS AND SERVICE—All makes, sales new and used. Coastal Carts, 864-8442.
8-14-tfc.

M L Fabrication Welding Service
Route 7 Box 151
Bay St. Louis, MS 39520
(601)467-4381
Milton Ladner
Repairs on bushhogs and heavy equipment
CERTIFIED ON PIPE AND STRUCTURE

Bayou SIGNS
BOAT & TRUCK LETTERING
WALLS · WOOD SIGNS
WINDOWS · SHOWCARDS
467-6031

MOBILE HOME PARKS

NOW OPEN
"Z" HAVEN
MOBILE HOME PARK
Located on Chapman Road. Large lots, patios. Call 467-3418.
11-25-tfc.

MOBILE HOMES

SPECIAL—ON ALL NEW 1985 and 1986 mobile homes, 13% interest, factory rebate on 1985 models. 14' x 70' 3 bedroom, $169.54/month. $148 on 2 bedroom. Carter Mobile Homes, Hwy. 90, Bay St. Louis. 467-1848.
6-1-tfc.

MOBILE HOME TRANSPORT— Southern Fidelity Transport & Repair. 467-9304.
5-11-tfc.

FOR RENT—TWO BEDROOM MOBILE HOME on private lot, with air conditioning. $200/month. After 6 p.m. 467-2851.
8-21-4tpd.

FOR SALE—12' x 65' MAYFAIR MOBILE HOME, 3 bedrooms, 1½ baths, carpeted, and ceiling fan, partially furnished. $6,500. 467-9723.
8-21-2tchg.

THE WORKS—BEAUTIFUL KITCHEN with separate dining room and breakfast bar, carpet, furniture, mirrored china, washer and dryer, and more, for less than $200/month with good credit. Call Joe 388-7773.
7-31-8tchg.

MOBILE HOMES

FOR SALE—14' x 70' THREE BEDROOM MOBILE HOME, 1½ bath, only $170/month with good credit. Call Joseph 388-7774.
7-31-8tchg.

FOR SALE—12' x 63', 2 BEDROOM, 1½ bath Mobile Home. Needs some work. $3,800 or best offer. Call 1-795-6535.
8-7-6tchg.

J & R MOBILE HOME MOVING & Escort Service— Licensed and insured. Free estimates and low prices. 601-798-6764 or 601-799-2921.
8-3-tfc.

SUNRISE MOBILE HOME SERVICE— Blocking - leveling, Kool-Seal, skirting, floor repairs, porch building, doors, windows. All parts for trailers and RV's. Insurance estimates. Hwy. 90, Pearlington, Ms. 533-7001.
7-27-tfc.

MOBILE HOME INSURANCE
Through FOREMOST INSURANCE COMPANY, the Nation's largest Mobile Home Insurance. No restrictions on location from City and no skirting required. Coverage available for old, new, and rental units. Finance premiums with no interest charge. CALL TOLL FREE NO. FOR QUOTE. Poplarville 1-800-831-1438.
12-13-tfc.

5% DOWN with
10.9 APR Fixed Financing
on Selected 1986 models
FHA & VA Financing Available
Free Delivery & Anchoring
Hwy 43 S. Picayune 601-799-1213
Col. Akin Mobile Homes

SHOE REPAIR

JOE'S
SHOE REPAIR SHOP
ALSO
Replace zippers in shoes, purses and jackets.
WASHINGTON ST.
Between Highway 90 and Old Spanish Trail. 467-9404.
6-6-tfc.

SWIMMING POOL SERVICES

SWIMMING POOL AND SPAS
Construction-Repairs Renovations
Weekly Maintenance
Area Wide Service
467-6313

PARK UNDER NEW management, trailers for rent, 2 and 3 bedrooms. 467-1797.
7-13-tfc.

FOR RENT—FURNISHED TWO BEDROOM house trailer located in Bayside Park. $150/month, $50 deposit. 467-4925.
8-10-4tchg.

FOR RENT—FURNISHED 1 & 2 BEDROOM APARTMENTS & trailers. $60/week and up. Utilities furnished. Phone 452-9525.
1-10-tfc.

FOR RENT—TRAILERS AND LOTS, Aloha Trailer Park. 467-9304.
5-11-tfc.

FOR RENT—TWO AND THREE BEDROOM trailers. 467-4357.
6-19-tfc.

TRAILER FOR RENT—TWO BEDROOM trailer, living room and kitchen. Furnished. Air/heat. Clean. NO PETS. Front and back yards and carport. Very private. $135/month, $50 security deposit, $30 water deposit. 4 miles north of Kiln on Hwy. 603, ½ mile beyond Firetower Road on Hwy. 603. 255-3857.
8-14-tfc.

FOR RENT—TWO BEDROOM TRAILER, furnished, all utilities paid. No pets. $300/month, $100 damage deposit. Can be seen on Caspin Drive off Avenue B.
8-14-8tchg.

FOR RENT

Ashman-Mollere
Realty
467-5454
ALL PLAY, NO WORK. Lease a new beach view condo, 2 bath, living room, den, kitchen with microwave - dishwasher-refrigerator- stove- trash compactor, carport, sundeck, covered pool, hot tub, tennis, hobby shops, billard and card room. $550/month plus low maintenance fee.
NEW OFFICE SPACE for lease: 1,000 sq. ft. $400; 1,232 sq. ft. $480; or lease all 2,300 sq. ft.
8-21-1tchg.

HOUSES, UNFURNISHED

FOR RENT—NEW TWO BEDROOM unfurnished house. Air conditioned, carpet. Central location, Waveland. No pets. 467-5734.
8-10-tfc.

FOR RENT— DIAMONDHEAD, 2 bedroom Gingerbread Cottage, central heat/air, carpet, appliances, near pool, excellent condition. $365/month. 255-7711.
8-17-2tchg.

FOR RENT—THREE BEDROOM UNFURNISHED house, 1 bath, central heat/air, partially fenced yard, on Ocean St. between Ave. B and First Ave. $275/month. 452-3838.
7-27-tfc.

HOUSES, UNFURNISHED

FOR RENT—UNFURNISHED TWO BEDROOM cottage with utility room, garage, nice yard. $290. 467-0965.
6-5-tfc.

FOR RENT—TWO OR THREE BEDROOM unfurnished house, beautiful grounds, fenced, 404 Necaise St., Waveland. $325/month. 467-9697.
7-24-tfc.

FOR RENT—THREE BEDROOM UNFURNISHED house, 1½ bath, central air/heat, large yard, ½ block to beach. 119 Chartres, B.S.L. $395/month, $125 deposit. Conditions. 467-4613 or 467-5662.
8-21-tfc.

FOR RENT—THREE BEDROOM HOUSE in Kiln. $200/month or make offer. No deposit if you do own repairs and cleaning. Children welcome. 896-7708.
8-21-2tchg.

TRAILERS

FOR SALE—HEAVY DUTY utility trailer framed. $50. 467-3605.
8-17-4tpd.

FOR SALE—12' x 70' UNFURNISHED TRAILER, 3 bedroom, 1½ bath. $5,000. 467-3824.
8-10-4tchg.

TRAILER RENTALS

FOR RENT—TWO OR THREE BEDROOM, furnished, unfurnished mobile home. $200/month and up plus deposit. Highway 90, Pearlington, Ms. 533-7001.
4-10-tfc.

FOR RENT—TWO BEDROOM TRAILER on private lot, 2 blocks from shopping center. $250/month. 467-5181 or 467-3609.
8-7-tfc.

FOR RENT—UNFURNISHED 2 BEDROOM house, settled couple, no children or pets. $225/month, $150 deposit. 467-2607.
8-21-tfc.

FOR RENT—COZY 3 BEDROOM, 2 bath home located in a great neighborhood. Call Patsy at ERA BAYSHORE REALTY, 467-0244.
8-7-tfc.

FOR RENT—542 ST. JOHN, unfurnished 5 rooms, 1 bath house, fenced yard. $250/month plus damage deposit. 467-7353 or 467-4784.
8-17-tfc.

FOR RENT—THREE BEDROOM, 1½ bath unfurnished house, screened porch, fenced yard with workshop, quiet neighborhood. $375/month. 467-5084.
8-17-tfc.

FOR RENT—BEACHFRONT, TWO BEDROOM, 1 bath unfurnished house, large screened porch. Some utilities included, $325/month. References. 467-5084.
8-17-tfc.

FOR RENT—½ BLOCK OFF BEACH, 2 bedroom home. Carpet, central air/heat, sundeck, living room, kitchen, carport, utility and storage room, refrigerator and stove. $295/month, $265 deposit. No pets. Call 467-2418 from 9 a.m. to 5 p.m.; after 5 p.m., 467-3001.
5-8-tfc.

FOR RENT—CUTE TWO BEDROOM, 1 bath unfurnished house, large studio upstairs, 2 story deck on rear, central heat/air, refrigerator, range, dishwasher, carpet, fenced yard, 5th house from sand beach in Bay St. Louis. No pets. Available Sept. 1. $375/month, $375 deposit. 467-3891.
7-31-tfc.

HOUSES, FURNISHED

FOR RENT—FURNISHED ONE OR TWO bedroom house, central air and heat, 1½ bath. 467-8486.
8-21-tfc.

FOR RENT—FURNISHED TWO BEDROOM house, large porch and yard, air conditioned, Waveland. Deposit. 504-949-0374 evenings.
8-14-3tchg.

FOR RENT—FURNISHED TWO BEDROOM house, air conditioned, carpeted. $225/month. 467-0310.
8-21-1tchg.

APARTMENTS

VACANCY

FOR RENT—NICELY FURNISHED SMALL house, new carpet [illegible] painted inside and [illegible] and air, utility room, [illegible] port. No children or pets [illegible] 467-5392.
8-21-tfc.

FOR RENT WAVELAND ON BEACH, 3 bedroom, 2 bath house. All appliances, central heat/air, screen porches. Week $475; Sept. 1 - $470/month. 504-861-9003 or 467-7134.
7-31-tfc.

ROOMS FOR RENT

[illegible] cable [illegible] or 4 [illegible]

FOR RENT FURNISHED ONE BEDROOM with bath, cable TV, $60/week. Ashley Manor Motel, 467-4113.
3-23-tfc.

APARTMENTS

VACANCY

CHATEAU de ST. LOUIS
ATTENTION YOUNG ADULTS
Unfurnished Apartments
One & Two Bedroom Units
Carpeted, With Complete Kitchens
Adults Only
ALL UTILITIES INCLUDED
1 Bedroom $350-$415
2 Bedroom $460
467-9392

NOW ACCEPTING APPLICATIONS FOR
PINECREST MANOR
APARTMENTS LOCATED IN WAVELAND, MISS.
Spacious One or Two Bedrooms
All Electric
Energy Efficient Apartments
RENT STARTS AT: $180.00 - $200.00
FOR MORE INFORMATION
CALL 467-2063
Equal Housing Opportunity

NOW ACCEPTING APPLICATIONS FOR
PINE SHADOW APARTMENTS
Waveland Avenue Waveland, Ms.
1 Bedroom - $175
2 Bedrooms - $195
All Electric
Central Heat & Air
FOR INFORMATION
467-0299
Equal Housing Opportunity

THE MANOR HOUSE APTS.
117 de Montluzin Ave.
Bay St. Louis, Ms.
467-6742
Live in a landmark. Your residence of distinction. Nestled among giant oak trees...Private streets and beautifully manicured grounds.
Maintenance-free 2 bedroom apartments with modern conveniences, pool and club room.
SENIOR CITIZENS DISCOUNT
Office Hours: Monday - Friday, 9-6 p.m., Saturday 10-5 p.m., Sunday 1-4 p.m.

CARROLL AVENUE APARTMENTS
COTTAGES AND APARTMENTS
• 1 Bedroom • Furnished & Unfurnished
• AC & Heat • Carpet • $200-240 Mo.
$50.00 DEPOSIT, NO LEASE
467-4613 or 467-5662

BLUE MEADOW APARTMENTS
Spacious One or Two Bedrooms
All Electric
Carpet Upstairs and Downstairs
Energy Efficient Apartments
RENTS START AT: $190.00 - $215.00
FOR MORE INFORMATION CALL 467-1763
Clara Hines Manager
Equal Housing Opportunity

WAVELAND MANOR APARTMENTS
NOW TAKING APPLICATIONS
One and Two Bedrooms
STARTING AT $195
OFFICE HOURS
Monday and Friday, 7-9 a.m.
Wednesday and Friday, 11-1 p.m.
FOR INFORMATION
PHONE 467-1488
Equal Housing Opportunity

GULF GROVE APARTMENTS
Waveland Ave. & Hwy. 90
Waveland, Ms.
467-3122
"An address you'll be proud to give!"
OUR NUMBER 1 NEW YEAR'S RESOLUTION...CAREFUL, PERSONAL, PROFESSIONAL ATTENTION TO INSURE YOUR COMFORT AND ENJOYMENT.
NOW LEASING
★ 1-2-3 Bedroom apartments
★ Fireplaces
★ Beautiful clubhouse w/fireplace for all of our residents
★ Convenient to NSTL, Borg Warner, DuPont
★ Lovely old pecan grove setting
★ Steps from major shopping center
★ Dishwashers, stove, refrigerator
★ Washer-dryer hookups
★ Laundry on site
★ Pool, tennis courts
★ Furnished - unfurnished
★ Family units (children welcome)
★ Small pets considered (we want to make you happy)
★ Club room for parties
★ Resident manager (to assist you and make you feel at home)
★ Resident maintenance
ATTENTION RETIREES, YOUNG PROFESSIONALS, NEWLYWEDS
$275.00 & UP
Office on Premises
Now Open
June Lozano, Manager

"LABOR DAY SPECIAL"
"PAY NO RENT UNTIL LABOR DAY"
Limited Time Only!!

★ Located in heart of Bay St. Louis
★ Beautiful landscaped grounds
★ 2 clear sparkling pools - 1 pool for the family and a separate pool for adults
★ Laundry facilities located on complex
★ Minutes from NASA, Borg-Warner, DuPont
467-5014
Monday-Friday 9-6 Saturday 10-4 Sunday 1-4

APARTMENTS, UNFURNISHED

PENTHOUSE GARDEN APARTMENTS
1550 E. SECOND ST.
PASS CHRISTIAN, MS.
1 Block from beach, behind Penthouse Condos
1-2-3 Bedrooms; Unfurnished. Tennis, 2 pools, free cable.
MONDAY--FRIDAY
9:00 a.m. - 5:00 p.m.
Saturday-11:00 a.m. - 4:00 p.m.
452-4422

FOR RENT—1/2 BLOCK OFF BEACH, unfurnished one bedroom apartment. Kitchen, bath, living room, dining room combination, air and heat, refrigerator, stove. $215/monthly, $175/damage deposit. No Pets! 467-2418, 9 till 5; 467-3001 after 5.
5-22-tfc.

APARTMENTS, UNFURNISHED

FOR RENT—UNFURNISHED UPSTAIRS [illegible] bedroom apartment, central heat/air. No [illegible] 467-5576.
7-29-tfc

FOR RENT—PARTLY FURNISHED APARTMENT, couple only. Available Aug. 1st. $200/month. 467-9347.
8-17-2tchg.

FOR RENT—TWO BEDROOM UNFURNISHED apartment, near beach. 467-6742.
5-4-tfc.

FOR RENT—TWO BEDROOM, 1½ bath townhouse apartment, washer/dryer, stove/refrigerator. No pets. $275/month plus deposit. 467-4249.
8-21-tfc.

FOR RENT—UNFURNISHED, TWO APARTMENTS - Main Street in Bay St. Louis. Air conditioning, all appliances, 2 bedroom, 1 bath, $250 and $230. 467-2009 or 452-2489.
8-7-tfc.

FOR RENT—UNFURNISHED DUPLEX, 2 bedroom, 1 bath, $325/month, $150 damage deposit. 467-9832 or 467-0486 after 5 p.m.; 467-4925 anytime; 467-0953.
7-10-tfc.

APARTMENTS, FURNISHED

FOR RENT—FURNISHED KITCHENETTE, private bath, cable TV, $75/week. Ashley Manor Motel, 467-4113.
3-23-tfc.

FOR RENT—FURNISHED APARTMENTS, 1 & 2 bedrooms, Main St., Bay St. Louis. Call 452-3253.
7-10-tfc.

FOR RENT—EFFICIENCY APARTMENT, furnished, single person. $260/month, $100 deposit. All utilities furnished. 467-6605.
8-21-tfc.

FOR RENT—ON JOURDAN RIVER - 2 and 3 bedroom furnished apartments, central air, boating, fishing and skiing. Adults only. No pets. $285/month, $150 damage deposit. 255-1264.
8-10-tfc.

FOR RENT—FURNISHED ONE BEDROOM apartment, utilities (excluding electric) included, $225/month, $100 damage deposit. 467-4680, if no answer 467-6533.
8-7-tfc.

FOR RENT—BEACHFRONT ONE BEDROOM furnished apartment for mature adult. References. $325/month, utilities included. 467-5084.
8-17-tfc.

FOR RENT—SEMI FURNISHED 2 BEDROOM apartment, central air/heat. Private entrance and well. Deposit required. $250/month. Call 467-1292 after 5:30 p.m. or weekends 467-2512.
8-21-8tpd.

FOR RENT—FURNISHED 1 and 2 BEDROOM APARTMENT, very clean, no pets, centrally located. 467-8276.
8-21-2tchg.

LAND SALES

FOR SALE—4 LOTS on Avenue 'B', Shoreline Park. $6,500 for all. 467-4290.
7-24-tfc.

FOR SALE—LARGE CORNER LOTS, excellent neighborhood, city water and sewer, Seube St. area. $11,800 or best offer. 467-5961.
8-21-4tchg.

FOR SALE—LARGE LOT ON WATER, well, septic tank, boat launch, on corner Cameo and Eve, Shoreline Park. 467-8287, 9-6 p.m.
8-14-4tpd.

FOR SALE— DIAMONDHEAD LOT, 70' x 110' near Recreational Center $3,900; 16 ft. boat, etc. $250; 640 Dicks St. corner Ulman, Waveland. 467-3782.
8-3-10tchg.

LOTS FOR SALE
STARTING AT
$20.00 Down, $20.00 Month, in Shoreline Park.
$30.00 Down, $30.00 Month, in Waveland. 467-6348.
1-24-tfc.

SUNSET PLACE
503 Sunset, Bay St. Louis. Select your site, build your own home. Reasonable architectural restrictions. As member of homeowners association, forget about yard, exterior building worries. 467-7781.
7-20-tfc.

FOR SALE—NOTHING DOWN, no credit check. Notes as low as $23.79 per month at 10% interest. 50' x 100' lots in Shoreline, BaySide, Garden Isles and other areas. Some waterfront. Starting at $1,795. Call 1-504-348-3766.
12-5-tfc.

FOR SALE—TWO LOTS, one wooded, one cleared. Reasonable. Bay St. Louis. 467-0830.
8-21-6tpd.

FOR SALE—BEAUTIFUL CORNER LOT in excellent neighborhood on Vine Circle parallel to Sunset Drive, Bay St. Louis, very high elevation. Call 467-6020.
4-10-tfc.

FOR SALE—ONE ACRE wooded home sites in prime location in Lower Bay Road area. Buy direct from developer/contractor. Good future investment or can build dream home to suit you with owner financing available. Call 467-7795.
5-1-tfc.

REAL ESTATE

BUY OF A LIFETIME!—4 bedroom, 2 bath brick home, beautiful trees on a 150' x 144' fenced yard. Priced to sell at under $60,000. Call 467-7648.
8-21-4tchg.

FOR SALE OR LEASE—THREE BEDROOM house near beach in Waveland, good neighborhood. $85,000 or $495/month lease. 467-2401.
5-22-tfc.

FOR SALE—$2,995 DOWN: Will finance balance for 20 years. Two bedroom cottage with fireplace, ½ acre landscaped, in the country, 5 minutes to beach, convenient to NASA, Port Bienville. Appointment only. 467-3731.
8-21-1tpd.

FOR SALE—UNIQUE ACADIAN STYLE house, 3 bedrooms, 2½ baths, nearing completion. Purchaser can select carpet. Front and rear porches. Near Waveland beach. 467-0208.
6-29-tfc.

FOR SALE—THREE FENCED WATERFRONT lots, 2 bedroom, 2 bath, large screened porch, partially furnished, riding mower. Owner finance, asking $47,500. 504-283-6349 or 601-467-0455.
7-27-8tchg.

FOR SALE BY OWNER—PECAN PARK, Bay St. Louis, all brick new home, 3 bedrooms, 2 baths, with fireplace, carport and front porch, 1915 sq. ft. Financing available. Call after 6 p.m. 467-2624.
8-21-2tpd.

FOR SALE—PRIME BAY FRONT lot in excellent location, will build to suit. 467-2009.
3-23-tfc.

FOR SALE—FOUR BEDROOM, 2 bath home, 705 Beyer Dr. Owner has financing, assumption, will finance part of balance. Weekdays after 5 p.m. and all day weekends, 467-1896.
4-20-tfc.

FOR SALE—RAISED TWO BEDROOM, 1 bath cottage very close to beach in Waveland. $59,900. Owner 467-2935.
8-21-3tchg.

FOR SALE—NEW 3 BEDROOM, 2 bath house. Many extras. $44,500. Bay St. Louis. 467-0830.
8-21-6tpd.

FOR SALE—AVAILABLE SEPT. 1, large 3 bedroom, 1½ bath home within walking distance to our beautiful Waveland beach, great for investment or permanent home. $36,000, owner will consider financing. Call for more details 467-2851.
8-21-4tchg.

FOR SALE—NEAR BEACH, 2 bedroom home, 2 baths, dining room, fenced yard, vinyl siding. $32,000. 467-2488.
8-21-tfc.

FOR SALE BY OWNER—THREE BEDROOM HOUSE, 2 baths, swimming pool, close to school and hospital. Call for appointment. 467-6425 or 467-4386.
8-21-4tchg.

FOR SALE—LOOKING FOR AN affordable home? Three bedroom, 2 bath with central air/heat, carpeting, fireplace, spacious kitchen, and much more. Reduced to $36,000. Waveland. Office 467-1402, home 467-0858.
5-11-tfc.

FOR SALE—NEW HOMES on Lower Bay Road. Wood frame, 2 bedrooms, 1 bath each with carport, utility room, central air/heat, carpet, all electric on sizable wooded lot. Priced in the $30's with owner financing available. Call 467-7795.
5-1-tfc.

FOR SALE—LOVELY TWO BEDROOM home, dining room, kitchen, newly painted, redecorated inside, front screened in porch, laundry room, back porch with swing, several oak trees in yard, new 10' x 20' shed, front and back driveways, located on 4 lots ½ mile from shopping center. Recently appraised for $54,500. Owner financing with no closing cost. Call 467-6953.
8-3-tfc.

ONE YEAR WARRANTY

Annette York Realty
Highway 90 East
Pearlington, Ms.
533-7337

ANSLEY - Waterfront camp, 1½ lot..... $25,000.

WATERFRONT LOT - $100 down, owner financing.

WATERFRONT CAMP - 2 bedrooms, deck, 3 lots.....$30,000.

ANSLEY - 4 acres.....$15,500, owner financing.

WATERFRONT - 4 acres, 2 bedroom home.....$45,000.

FOR RENT - 3 bedroom home, fenced yard.....$285/month and deposit.

FURNISHED HOUSE FOR SALE
VACATION LANE, WAVELAND
Two bedrooms, living- dining- kitchen, bath, screened porch; utility/carport; lot approximately 100' x 106'. For appointment call 9 - 5, Monday thru Friday. 467-5481.

John McDonald Realty
205 S. Toulme 467-5500

For Sale

WOODED LOTS IN WAVELAND'S LAKEWOOD SUBDIVISION•••Exclusive. High elevation. Near beach. From.....$15,000.

HWY. COMMERCIAL PROPERTY
Two locations

BAY ST. LOUIS•••500 feet situated between Riemann's Funeral Home and Marketown Shopping Center. Approximately 7½ acres.

WAVELAND•••615 feet situated across from Todd's Steakhouse. Prime commercial location.

For Rent

NEAR BAY - WAVELAND YACHT CLUB••• Available August 3. Short walk to beach. Two bedroom townhouse, 1215 sq. ft. of living area, kitchen with built-ins, sundeck.....$390/month.

BOARDMAN AVE.•••2 bedroom carpeted apartment with air, kitchen with appliances.....$225/month.

FELICITY ST.•••Large attractive 3 bedroom, 2 bath brick home. Situated on large shaded landscaped lawn. 2,000 plus sq. ft. of living area. Enclosed glass porch with ceiling fan.....$550/month.

TWO BEDROOM BRICK APARTMENT•••Situated on beautiful shaded Timberlane. Private patio lawn. Central air, built-in kitchen. Water included.....$325/month.

HOMES. APARTMENTS, COMMERCIAL PROPERTY WITH A WIDE RANGE OF PRICES AND STYLES. ASK US!!

John Phillips & Assoc
467-0600
1190 HIGHWAY 90 EAST
BAY ST. LOUIS, MS. 39520
REALTOR® MLS

OWNER FINANCING•••Waterfront camp, 2 bedrooms, 1½ bath situated on 3 beautiful lots, close to Bayou LaCroix. Completely furnished. Owner will finance with low down.....$39,000.

CEDAR POINT AREA•••Priced to sell, close to N. beach fishing. Just right for the first time buyer or retiree!.....$34,000.

A RARE OFFERING•••Majestic oaks on 1 1/4 rolling acres, close to the beach in Waveland. This grand old 4 bedroom home is a must for people who want to get away from it all! Asking.....$115,000.

HERRON BAY•••Cute camp. Owner finance with small down. Come see! Make offer! Asking only.....$23,900.

SPACIOUS HOME!•••Small price! 4 bedrooms, 2 baths, 2 car garage, new air conditioner, fenced back yard. Only.....$43,900.

BEAT THE HEAT•••And splash in your own pool with this 4 bedroom, 2 bath home. Excellent condition, privacy fence, in good area..... $69,700.

NEW LISTING•••Belle Isle, Pearlington. Beautiful oak trees surround this 4 bedroom, 2 bath home in a fisherman's paradise. Close to the Pearl River and Cowan Bayou.....$40,000.

FOR SALE –HOUSE TO BE MOVED off property, Kiln area, Lind Road off Texas Flat. Make offer. 255-7834 or 467-5090.
8-14-4tchg.

FOR SALE—1352 SQ. FT. HOME with fireplace and den, for less than $350/month with approved credit. Ask for Joe 388-7774.
7-31-8tchg.

town & country real estate
MLS
467-9278 467-9279
890 Hwy 90 Bay St. Louis
Office Hours 9-5 Mon.-Sat. Sun. 1-5

LET YOUR RENT PAYMENTS PAY OFF•••In the 2 bedroom, 1 bath home in quiet area Lease purchase with owner financing.....$36,000. Make offer.

FISHERMAN'S DELIGHT•••2 bedroom, 1 bath newly constructed waterfront camp. Energy efficient.....$39,500. Owner financing.

GREAT FOR GROWING FAMILY•••4 bedroom, 2 full bath home in Bay St. Louis, 3/4 acre of ground with workshop.....$79,500.

SUPER LOCATION•••3 large bedrooms, 2 full baths. Close to schools, and shopping. 90' x 110' yard. Lots of possibilities.....$65,000.

ACREAGE•••4½ acre tracts starting at $7,500 with owner financing.

WATERFRONT CAMP•••2 bedroom, 1 bath camp for the outdoorsman. Fish or crab right out your back door. Just minutes to Bayou LaCroix..... $30,000. Owner financing available.

GREAT STARTER HOME•••3 bedroom, 2 full baths in Diamondhead. Close to all the activity and surrounded by beautiful homes. New construction.....$56,800.

A MEMBER OF THE SEARS FINANCIAL NETWORK

COLDWELL BANKER

NELL FRISBIE, INC. REALTORS®
1120 HWY. 90 BAY ST. LOUIS, MS. 39520
467-4111

BEACH PROPERTY•••Attractive traditional home with easy upkeep charm. Cypress wood siding, study, 4 bedrooms, 2 baths. Nearly an acre of land with 11 live oak trees and magnificent view of the Gulf! Call Pat Dickinson. 467-4634.

HEAVILY WOODED LOTS•••On paved street. 2 parcels of 4 lots for total of 400 ft. Filled - not far from beach. Call Sandy, 467-6676..... $8,000.

NEW LISTING•••Charming older cottage, beaded board walls, large lot, 2 bedrooms, hardwood floors. Call Sandy for details..... $49,900.

CLOSE TO YACHT CLUB AND THE BAY••• Traditional brick home on tree lined street. Easy care landscaping. Central air/heat, 2 car garage, many custom features. Immaculate condition. 4 bedrooms, 2 baths.....$89,900. Call Margaret 467-1769.

BAYVIEW DRIVE•••100' x 125' building site in Henderson Pt. Heights. Trees, convenient area. Asking.....$10,000. Call Linda for details 452-9463.

HIDEAWAY•••Close to beach and town in excellent condition. 2 bedrooms, 1 bath, enclosed porch.....$33,500. Call Helene for details.

BRICK HOME ON ONE ACRE•••Many extras include large screened porch, brick barbeque/smoker, workshop, room for garden. Ideal for New Orleans or NASA commuter..... $85,000. Call Evelyn.

REDUCED!!•••Precious remodeled 2 bedroom, 1 bath older cottage on large lot. Cedar interior walls with free standing fireplace. New roof, plumbing and wiring. Double insulated windows, finished workshop.....$49,900.

GORGEOUS VIEUX CARRE STYLE•••Home overlooking the Gulf. Brand new and luxuriously appointed 3 bedroom, 3 bath, and up and down porches. Asking.....$195,000. Call Ina for details.

A STONE'S THROW•••To golf course, pro shop and country club. Priced below appraisal on this 3 bedroom, 2 bath cedar home. Owner says "Sell!" Ask for Evelyn.....$64,500.

MINI-RANCH LIFESTYLE•••Bright rustic ranch type framed by country site. Beautifully sited on 3.78 acres, efficient energy use. Cozy fireplace, central air/heat, ceiling fans, country kitchen, 2 bedrooms, main level laundry.....$79,500. Ask for Helene.

CHARMING OLDER HOME•••On Carroll Ave. 3 bedrooms, 2 baths, great room with fireplace, new wiring and roof. Call Bobbye, 467-3380.....$58,000.

NICE BRICK•••3 bedroom, 2 bath home in excellent neighborhood only ½ block from beach. Large family room. Owner anxious. Ask for Evelyn. Reduced to.....$59,900.

An Independently Owned & Operated Member of Coldwell Banker Residential Affiliates, Inc.

FOR YOU

Buccola - McIntyre Real Estate

300 Hwy 90 Waveland, MS 39576
(601)467-3754
(601)467-3777

GREAT NEW STARTER HOME!!!•••Owner is willing to wheel and deal to sell this new 2 bedroom home located on Bayview Drive right across the Bay Bridge!! Priced to sell for only.....$44,900.

GREAT CONDITION!!!•••This 3 bedroom trailer can be yours for only $1,500 down and take over the payments of only $200 per month. Call today for an appointment.

IDLEWOOD SELL OUT!!!•••Imagine owning a lot in Idlewood Subdivision, just west of Waveland. These lots are being sacrificed for only.....$9,500. Owner financing is available. Ask for Chari.

CUTE LOVE NEST FOR ANY AGE!!!•••This lovely home is located in one of the nicest areas in Bay Saint Louis. Three bedrooms and one bath makes the price more attractive. Owners anxious!!! Don't miss this home located on Victoria St. Price.....$49,000.

NESTLED AWAY BENEATH THE OAK TREES!!!••• This 3 bedroom home located in the quietness of the country can be yours along with all of the extras such as living room with skylights, fireplace and workshop. All priced to sell for only.....$49,500.

WHAT A DEAL!!!•••This 3 bedroom, 2 bath home located on Hancock St. in Bay Side Park can be yours for only.....$25,000. Come and see this home today!!

OWNERS REDUCED!!!•••This home situated on 1/3 acre lot is all that you could imagine it could be!!! 2 bedrooms, 1 bath, wood burning stove all on a quiet street. Call for appointment.....$33,500.

BUCCOLA-McINTYRE REAL ESTATE HAS MANY OTHER LISTINGS, ONE OF WHICH WE ARE SURE WILL MEET YOUR EVERY DESIRE. GIVE US A CALL AND WE WILL BE GLAD TO FIT YOU WITH THE RIGHT PROPERTY!!!

TOTALLY RENOVATED NEIGHBORHOOD!!!•••This quaint little cottage sits among a totally renovated neighborhood awaiting your personal touch.Owner has just reduced 339 Main St. to.....$39,990. Call today.

ERA **BAYSHORE REALTY**
If We Don't Sell Your Home, ERA Will Buy It*

FURNISHED WATERFRONT - NEWLY RENOVATED•••With new carpet, on shady lot with wharf and pier. Owner must sell!..... $15,000.

TWO BEDROOMS•••One bath, 75% completed on wooded grounds with water and septic. Assume $66 monthly note, total price.....$12,000.

REDUCED•••$5,000 below appraisal. ½ block to Waveland beach, 4 bedrooms, 2½ baths, 2 kitchens - large rec. room, garage with storage and fenced yard.

FOUR BEDROOM WATERFRONT•••Only minutes to Jourdan River and Gulf of Mexico from this completely furnished home on 100' x 100' deep water lot off Four Dollar Bayou with boat slip and downstairs patio area.....$52,500.

NEAR BEACH•••Large two-story home located on high landscaped grounds, measuring approximately 200' x 170' in very desirable neighborhood. Won't last long, priced under appraised value at only.....$45,000.

PASS CHRISTIAN - OUTSIDE CITY LIMITS••• Beautiful raised home on large tree shaded lot Two bedroom, one bath, plus sleeping loft. Has a Jacuzzi and built-in bar. Priced in the.....low $70's. Call today for an appointment. You will truly enjoy seeing this unique home.

ENJOY THE GOOD LIFE•••In this 2 bedroom home with huge kitchen and front porch located on large tree shaded lot. Call for details.

INVESTORS DELIGHT•••Two commercial zone houses located in Waveland area. Owner will sell both or separate and will finance. Call for details.

NEW LISTING•••Super clean 3 bedroom, 2 bath home in established neighborhood. Over-sized great room with wood burning fireplace, formal living and dining rooms. New carpeting and freshly painted. Super assumption! Asking..... $48,000.

640 Watertower Plaza
Hwy. 90 • Waveland
467-0244
* Some limitations and conditions apply

DOLL HOUSE
Three bedroom, 1 bath completely renovated, decorated and insulated. All electric. Central heat/air. Like new in almost every respect. $39,900. 305 Necaise Ave. 467-0580.
7-31-tfc.

FOR SALE BY OWNER—MODERN 3 BEDROOM brick home, large den, 2 bath, central air/heat, carpet, located on spacious well groomed grounds 100' x 500'. $88,000. 467-6547, 467-9563.
8-14-4THURSchg.

JOHN'S BAYOU ESTATES

A WONDERFUL, BEAUTIFUL PLACE TO LIVE!
WHERE YOU BUY 3 ACRES OR MORE.
WHERE PRIVACY IS KING.
WHERE NO POLLUTION EXISTS IN THE BAYOU.
WHERE YOU CAN KEEP YOUR BOAT IN THE HARBOR.
WHERE THE RESTRICTIVE COVENANTS MAKE YOU PROUD YOU LIVE THERE.

Come visit with us at John's Bayou Estates

WAVELAND AVENUE REALTY
2006 Waveland Avenue
Waveland, Mississippi 39576
OFFICE (601) 467-2589
REALTOR®

Century 21

REALTOR® MLS

OF DIAMONDHEAD

100 N.W. Interchange — Bay St. Louis, Ms. 39520

255-3550
I-10 at Bay St. Louis

ONLY $10,500•••To assume this VA loan. Great room, dining room plus eat-in kitchen. 2 large walk-in closets in master bedroom. Dark room in garage.....$62,000.

A REAL DOLLHOUSE!•••This two bedroom home in The Oaks is perfect for weekending or for a starter home. It's in excellent condition, ceiling fans, AND THE YARDWORK IS DONE BY THE OAKS ASSOCIATION!.....$48,500.

DELUXE MASTER SUITE•••Highlights the open floor plan, 3 bedroom, 2 bath home on quiet cul-de-sac. Many fine decorator items. New home waiting for a discriminating buyer.....$89,500.

ROOM TO BREATH•••Larger rooms & super floor plan in this elegant 3 bedroom, 2 bath home. Enjoy your privacy and still be close to Club. Fine craftsmanship in this larger home..... $135,000.

NEW LISTING HAS COZY SUNKEN DEN WITH FIREPLACE!•••Large corner lot with lots of shade trees and deck overlooking wooded area - a real beauty.....$77,500.

® and ™ Century 21 Real Estate Corporation.
Equal Opportunity Employer.
INDEPENDENTLY OWNED AND OPERATED.

Dantagnan

467-6716 **Realty, Inc.** 467-4449
103 HIGHWAY 90
MLS FOR RESULTS!!! LIST WITH US!

110 ACRE RETREAT•••$350,000•••Nice country home nestled among trees, oak, magnolias, pecan, fruit & pines. Large patio and bar-b-q, out buildings and equipment, regulation skeet range.

PEARLINGTON•••$59,000•••Totally renovated 3 bedroom, 1½ bath brick split-level home. Nice area with community pool & boat harbor!!!

WAVELAND•••$94,500•••Spacious new 1½ story home in high area near beach. Three large bedrooms, 2½ baths, separate living room, fireplace in den. Dream kitchen, front porch, rear deck. 2,100 sq. ft. of family living!!!

MENGE AVENUE ACREAGE•••$27,000•••8.75 acres of beautifully wooded land 2½ miles north of I-10. Oak trees, cleared & ready for your home.

WAVELAND•••$99,500•••Spacious charmingly decorated 4 bedroom, 2½ bath home has huge living room, dining room, den with fireplace. Glass enclosed Florida room, covered patio, 24' x 30' workshop. REDUCED!!!

SANDY HOOK•••$110,000•••Enjoy fishing, crabbing, and sunsets from this sturdy pier!!! Three bedroom cottage has screened porch, 60 feet on Bay, wooded lot and storage building. REDUCED FOR QUICK SALE!!!

WAVELAND•••$89,900•••Attractive custom-built 3 bedroom, 2 bath brick home in high area near beach. Fireplace in great room. Separate dining room!!!

BAY COLONY•••$69,900•••Cypress "Cajun Cottage" with front porch & rear deck. Three bedrooms, 2 baths, cathedral ceilings, fireplace, hardwood floors in great room.

WAVELAND•••$39,900•••Walk to beach from this 3 bedroom cottage. Screened porch off living room, fenced wooded lot.....$33,000 assumable loan!!!

LaFrogoise Real Estate MLS

ESTABLISHED 1928 — 467-5402

101 U.S. Hwy. 90 Bay St. Louis

DANE ROAD•••Spacious 2 bedroom, 2 bath brick in delightful neighborhood one block from beach. Living room, den, huge kitchen with cabinets galore. New carpeting, central heat/air, fireplace. Rear garage 20' x 20' with overhead door and workshop. Would make nice guest cottage. Must see for.....$59,900.

TWO STORY•••Close to beach and boat marina. Downstairs: entrance foyer, spacious living-dining room, bright kitchen, private master bedroom with sitting room (could be 4th bedroom or nursery) and bath. Attached carport storage and utility room. Upstairs: 2 bedrooms and bath. Central heat/air, carpeting. Grounds 75' x 150'. All this for.....$52,000.

EXQUISITE AND SPACIOUS•••(2,677 sq. ft.) brick home. Three bedrooms, 2½ baths, modern bright kitchen, T.V. room, private office, great room opens on to delightful patio - porch overlooking manicured grounds having 7 live oaks, pecan, fruit trees and many flowery plants (1.77 acres). Also rear green house (2,100 sq. ft.) with workshop and storage. Many extras such as central vacuum outlets, ceiling fans, central heat/air, carpeting, own well, private garden area, built-in double carport.....$175,000. Call for an appointment.

BONNEY DRIVE•••On deep bayou waters, renovated 2 bedroom cottage on beautiful high grounds 100' x 205' shaded by oaks, bulkheaded with double boat slip. Hurry!.....$42,500.

COMMERCIAL BUILDING (LIKE NEW)•••2,000 sq. ft. warehouse with air conditioned office and bath, overhead door, on paved street..... $34,000.

SERENITY AND CHARM SURROUNDS•••This spacious 2 bedroom, 1½ bath home in the center of Bay St. Louis. Walk to beach and convenient to everything. Many extras and priced to sell quickly.....$54,000.

WATERFRONT•••Nestled under many shade trees. Raised 2 bedroom cottage having carpeting, central heat/air and partially furnished on grounds 100' x 140' bulkheaded, boat shed and dock. Exceptional value for.....$34,000.

PINE TREE ROAD•••Beautiful 160' x 100' lot only 200' from N. Beach Blvd. with unobstructed view of the bay.....$16,500.

WATERFRONT LOTS

BARACUDA ST.•••100' x 100'.....$4,200.
BAYOU DR. EAST•••50' x 190'.....$4,600.
ACADIA BAYOU AREA•••150' x 148'..... $16,000.
TWENTIETH (20th) STREET•••50' x 100'.....$4,500.
POMPONO CIRCLE••• (Garden Isles)..... $5,500.

CHARLES DICKSON - 467-4790
TOM DEMBOSKI - 467-4773

Serving the Golden Gulf Coast
WAVELAND AVENUE REALTY
2006 Waveland Avenue
Waveland, Mississippi 39576
Office (601) 467-2589

HOME OF THE WEEK

WAVELAND•••Walking distance to the beach, 3 bedroom, 1 bath, large kitchen with plenty of cabinets. Large living room with fireplace, garage and utility room, in a nice neighborhood. Price just reduced to.....$35,000. $5,000 down, owner will finance.

NEW LISTING•••Shoreline Park. River Drive, waterfront raised 2 bedroom home, large yard.....$45,000.

CORNER DUNBAR & COMMAGERE•••This beautiful brick home is a real buy. 3 bedrooms, 1½ baths, large living room, dining room/ kitchen combo, 2 car carport, utility room. on large corner lot. Replacement value $65,000, sale price.....$52,500.

KLEIN'S SUBDIVISION•••An exclusive subdivision, all the homes here are located on large parcels of land and they are all beautiful. This one is brick, 2 bedrooms, 1 bath, huge living room with a real fireplace, kitchen - dinette combo, large utility room. A very special home only.....$44,900.

WAVELAND - VIEW ST.•••Pleasant neighborhood. Ideal retirement or starter home, screened front porch, fenced yard.....$35,000.

ACREAGE

40 ACRES•••In the Ansley area with lots of trees. Asking.....$50,000, owner financing.

LOTS

SHORELINE PARK•••Just off Natural Bayou, waterfront lot with small travel trailer. Price reduced to.....$6,000.

DIAMONDHEAD•••Best of values, on Lualini Place. Price reduced to.....$3,000. Will consider offers.

Camille Tate Realty

PASS CHRISTIAN, MISSISSIPPI 39571
Representing the Gulf Coast
REALTOR® MLS
452-7803 — 467-6896 — 467-8307

TRIPLEX ON MAIN ST.•••In Bay Saint Louis! Good condition, always rented.....$78,500.

WATERFRONT, PASS CHRISTIAN ISLES!•••100' on Bayou Boisdore. Unique raised 2 bedroom, 2 bath, dream kitchen, like new. Jacuzzi in gazebo. Minutes to bay, gulf.....$145,000.

PASS CHRISTIAN ISLES!•••50' on Bayou Boisedore! 3 bedroom, 1 bath, cental air/heat, straight shot to Bay, Gulf..... $69,500.

LOCATION! LOCATION!•••Energy efficient remodeled 2 bedroom, 2 bath home. Large rear screened porch, privacy! Close to Bay. Must see beautiful interior. Reduced to.....$58,000.

REDUCED TO $44,000!•••2 bedroom, 2 bath, 1200 sq. ft. Good condition, new roof. Fenced lot 74' x 256'. Owner financing available!

WAVELAND!•••2 bedroom, 1 bath comfortable cozy cottage on very private 81' x 100' well landscaped lot.....$36,000.

GRAND OLD HOME•••Built to corner of 200' x 135' fenced property with 4 majestic oak trees. 3 bedrooms, 2 baths, unique flow floor plan. 1 block to bay. Central air and heat.....$124,500.

LOTS

WATERFRONT!•••Pass Christian, 196' on canal 1,500 feet from bay, Timber Ridge.....$27,500.

WATERFRONT AND•••Wooded lots near Jourdan River, beautiful trees.....$6,000 up.

HENDERSON POINT(PASS CHRISTIAN ISLES)••• Heavily wooded, from.....$3,500 to $12,000.

PRESSMAN REALTY INC.

Main Office:
1332 Highway 90 West
Waveland, Mississippi 39576
467-2224

Branch Office:
105-A Northwest Interchange
Bay St. Louis, Mississippi 39520
255-3686

NEW LISTING•••Waterfront cottage in great neighborhood, energy efficient, 2 bedrooms plus guest cottage. owner may do some financing..... $63,600.

S-P-R-E-A-D-OUT•••In this beautiful home with over 2,900 sq. ft., minutes to everything, over an acre, fenced and cross-fenced with barn for your horse!.....$107,000.

COAST COTTAGE!•••You will love this precious NEW home with 10 ft. ceilings, huge fireplace, deep wooded lot, walking distance to sand beaches! Completely furnished!.....$67,500.

RAMBLING RANCH STYLE•••Fabulous executive home with 5 bedroom, 2½ bath, formal living and dining rooms, spacious family room with light and airy skylights and fireplace, plus Florida room! Outdoors is a dream with huge landscaped grounds, two patios, workshop and adorable child's playhouse! Room for swimming pool or tennis court! Excellent area of Bay St. Louis on Esplanade!.....$115,000.

REPO•••With excellent terms! Great location just north of I-10 off Texas Flat Road. Huge corner property almost an acre! Main house is 2 bedroom brick with carport plus guest cottage, "as is" swimming pool and cabana. Terrific investment near Jourdan River!..... $50,000.

ENTERTAINER'S DELIGHT•••This marvelous 6 bedroom home has 3200 sq. ft., wet bar, swimming pool, covered patio and is only one block to the sandy beach! What a bargain!.....$98,000.

BAYOU DRIVE IN DIAMONDHEAD•••Gorgeous new acadian-style 2-story home! This lovely 3 bedroom, 3 bath home has a sauna hot tub, beautiful brick and oak flooring, Jenn-Air, custom oak cabinets, office or exercise suite could be a 4th bedroom or in-law quarters! Must see!.....$125,900.

REDUCTION IN PRICE•••Very nice 4 bedroom with separate master bedroom suite, owner very anxious for an offer, just west of Waveland!.....$26,500.

OWNER FINANCING•••Super 2 bedroom home on waterway just off the Jourdan River. Guest quarter too!.....$40,000.

DIAMONDHEAD STEAL•••This seller has reduced to rock bottom! Precious 3 bedroom, 2 bath on a beautifully landscaped corner lot, covered patio, outside storage, fenced yard, great neighborhood!.....$59,500.

WAVELAND WINNER•••This cute cottage has a huge screened porch plus a SWIMMING POOL! Just needs a little TLC! Walk to sandy beach!..... $34,500.

FISHERMAN'S PARADISE•••Cute waterfront cottage, needs some work, easy on the pocketbook!.....$17,000.

OUTSTANDING RANCH ESTATES•••These 3-acre parcels are just outside the city limits of Waveland just off Highway 90, roads are paved, good elevation! Low, low down payment!

ASHMAN - MOLLERE REALTY

SHEFFIELD Broker
pre 467-5454 MLS
Let Your Needs into our Company
227 Coleman Ave Waveland Beach M... 39576

MUST SELL: BEACH HOME•••On 50' x 200' fenced lot close to the end of Beach Blvd. 2 bedrooms, bath, living/ dining/ kitchen combo, screened porch, central air/heat heat pump, skylights. MAKE OFFER.(2b7)

LOVE TO FISH?•••This is the area you want to be in. You will enjoy living in this 3 bedroom, 2 bath, cedar home, with living/ dining/ kitchen combo, double carport, deck, large lot, porch, central air/heat heat pump, well insulated, only 1 year old..... $48,000.(3b9)

MAKE OFFER: OWNER TRANSFERRED••• Beachfront two story 4 bedroom brick home on 75' x 200' corner lot. 2 full baths, formal living room, den, fireplace, back fenced yard, kitchen with range, refrigerator, dishwasher, microwave, compactor, front porch, bay window, formal dining room, central air/heat, new carpet, PLUS a guest cottage in back with bath & kitchen. PLUS AN APARTMENT that's not finished. Total sq. footage on everything 4,300 sq. ft. LISTED AT.....$189,000 MAKE OFFER.(4b14)

LOOKING FOR A BUSINESS•••We have 3 commercial buildings for sale. From $69,000 to $150,000. One restaurant, one lounge, one restaurant & lounge. Buildings could be used for other types of business. CALL TODAY.

CAPTIVATING NEIGHBORHOOD•••Luxurious 3 bedroom brick home with beautiful court yard in front. Formal living/dining, large den with fireplace, large kitchen with Jenn Air range/ breakfast nook overlooking large trees, 2½ baths, walk-in closet, central air/heat, double insulated windows, double garage, decorated beautifully, 100' x 155' well landscaped lot, walking distance to beach, high elevation..... $115,000.(3b15)

WEEKLY & MONTHLY RENTALS AVAILABLE.

Established 50 years... Open 7 days a week

CHOCTAW PLAZA SHOPPING CENTER
330 HIGHWAY 90, WAVELAND, MS.
TOLL FREE
1-800-824-4214

NEW LISTING! WATERFRONT DELIGHT!•••Must see this 2 bedroom, 1 bath home just off Ranier Drive. Builder's pride shines through this unique little home, well built with landscaped grounds, decks and sun room. Great floor plan and completely furnished. Extras include dishwasher and compactor. Call for details! Firm price of.....$45,900.

BACK ON THE MARKET! SANDY HOOK DRIVE!••• If you have wanted to live in this area but didn't think you could afford it, THINK AGAIN! Completely furnished 2 bedroom, 1 bath home on lovely tree shaded lot.....$74,900. Call today!

FIBER STREET WATERFRONT HOME!•••This almost new 3 bedroom, 2 bath home is just minutes from the Jourdan River and located on two beautiful tree-shaded lots. If you're in the market for a home on the water, then this one is a MUST to see! Call for an appointment.

GREAT HOME•••For the large boat owner! A fantastic lot that has been filled to 14.8' elevation. 3 bedroom, 1 bath home complete with dock. Owner financing!

GARDEN ISLES•••Large 2 bedroom, 1 bath home on over ½ acre with beautiful oaks. Close to shopping, and neat & clean. Only.....$29,000.

NEW CARPET, PAINT & CABINETS•••In this 3 bedroom, 2 bath home in Diamondhead. Fireplace in great room. Double garage, assumable VA loan.....$74,000.

RUSTIC LOG HOME•••On park-like grounds in Waveland. Screened porch, ceiling fans, 4 bedrooms & 2 baths, living room & den. Call for an appointment.....$52,500.

SUPER NICE WATERFRONT HOME•••Just minutes from the Jourdan River. Screened porch, nice shady yard and in excellent condition. Asking.....$47,500.

Each Office is Independently Owned and Operated.

AMERICA'S NUMBER 1 TOP SELLER, CENTURY 21™
REALTOR® MLS

Real Estate advertised in this newspaper is subject to the Federal Fair Housing Act of 1968, as amended, which makes it illegal to advertise any reference, limitations or discrimination based on race, color, religion, sex or national origin, or an intention to make any such preference, limitations or discriminations. This Newspaper will not knowingly accept any advertising for Real Estate which is in violation of the law. Our readers are hereby informed that all dwellings advertised in This Newspaper are available on an Equal Opportunity Basis.

national

sliced beef liver

under 10-lbs. lb. .59

10-lb. box **3.99**

That's only .39 a pound!

Farmstand fresh

yellow onions

mild for flavor

lb. **.19**

National

long grain rice

limit 2 bags with $10.00 or more additional food purchase

5-lb. bag **.79**



Diet Pepsi, Pepsi Free, Diet Pepsi Free, Pepsi Light or

Pepsi .88

2-liter plastic bottle, limit 6 please

The king of beers!

Budweiser beer 6 pack 2.49

10-oz. cans



National Super Markets brings your child into the world of science.

Funk & Wagnalls

Free projects book

with purchase of Volume 2 for $2.99

64 pages of interesting science projects

Volume 1 is still only **9¢**

Volumes 2-21 $2.99 ea.

Seven Days of Specials

Prices good: August 20 - 26

Prices in this ad good only in this city. Quantity rights reserved. 1985 National Tea Co.

Sun.	Mon.	Tues.	Wed.	Thurs.	Fri.	Sat.
			20	21	22	23
24	25	26				

The Sea Coast Echo

YOUTH SECTION

THURSDAY, AUGUST 21, 1986-1C

AMIGO WINNER— Gretchen Zepernick, daughter of Dr. and Mrs. Richard G. Zepernick of Diamondhead and 1986 valedictorian at Coast Episcopal High School in Pass Christian, is winner of an Amigo Scholarship at University of New Mexico-Albuquerque. She will matriculate in the Fall when she will major in biological sciences through the university's General Honors Program. Ms. Zepernick was also recognized by University of The South at Sewanee, Tenn. with their Award of Excellence.

Children honored at Cheskin Galleries

A group of students from Coast Episcopal Elementary School and Diamondhead Academy have been selected to be the first children to have their art displayed in Diamondhead's Cheskin Galleries and Gardens.

The Cheskin Gallaries, recently established in Diamondhead, has a special section reserved for children's art and selects new works for display on a quarterly basis.

Children honored at the galleries included Pilar Frederick, sixth grade; Carolyn Watts, fifth grade; Douglas Grant, fourth grade; and Marcy Redmond, fifth grade; all of Coast Episcopal; and Amy Jones, third grade; Mimi Prats, third grade; and Aspen Trauth, fourth grade.

Vivian Ragland of Diamondhead serves as curator for the Cheskin Galleries. The galleries are named for Louis Cheskin (1908-1981), a Chicago painter who headed several programs designed to preserve the arts during the Great Depression of the 1930s and worked in commercial art in the 1940s and 1950s.

MIMI PRATS

AMY JONES

BAY SENIOR HIGH SELECTIONS for Student of the Month recently included, from left, seated, Linda Carver, senior; Rhonda Bilbo, sophomore; and Molly Weems, freshman; and standing, Missy Duncan, junior; Melissa Harvill, sophomore; and Connie Whavers, freshman.

Bay students receive degrees from Ole Miss

Four Bay St. Louis students were recent recipients of degrees from the University of Mississippi in Oxford.

Among these were Leslie Ann Staehle and Hilary Powers Atkins, juris doctor; Joseph Victor Bontemps, master of science; and Leigh Madden Atkins, bachelor of arts in education.

WHITNEY WHITE, daughter of Mr. and Mrs. Joel White of Diamondhead spent a month of this summer in Stavanger, Norway as a delegate of the Children's International Summer Village. As a CISV program participant she will live with children from more than 12 countries as a part of a program designed to create world awareness among youth from many nations and help them gain an understanding of the differences and similarities of other people. Activties include learning of other cultures through singing, dancing and exchanging native costumes. Miss White is a sixth grade student at Coast Episcopal Elementary.

MARCY REDMOND

CAROLYN WATTS

PILAR FREDERICK

DOUGLAS GRANT

Caplinger attends symposium

Roger L. Caplinger, a senior at Hancock North Central High School, recently participated in the 1986 Natural Resources Youth Symposium at Mississippi State University.

He was one of 17 top high school students from Mississippi, Tennessee and Texas joining in the five-day program designed to give participants a first-hand view of professional career opportunities in forestry, fisheries, wildlife and wood science and technology.

Activities included field tours of research projects involving white-tailed deer, bobcats and aquaculture; briefings on timber management program; and varied classroom and laboratory exercises.

The Mississippi Forestry Association, United State Forest Service, MSU School of Forest Resources sponsored the symposium.

GED training available for Hancock residents

Eighty-nine residents of Harrison and Hancock counties have received General Educational Development (GED) diplomas the past two years as a result of a training program offered by Gulf Coast Community Action Agency of Gulfport.

Funding of $161,000 for the Education and Employment Training Project is provided through the Community Services Block Grant (CSBG) program, administered in Mississippi by the Office of Energy and Community Services, Governor's Office of Federal-State Programs, and the Job Training Partnership Act (JTPA), the federally funded program for job training that is administered in Harrison and Hancock counties by Gulf Coast Business Services Corp.

In addition to the GED training, the project includes an introductory course in office skills.

During the first year of the project, it was funded entirely by CSBG, and participation was restricted to single mothers residing in the two counties. Gulf Coast Community Action Agency provided day care, transportation and GED training for the participants at sites in Gulfport and Waveland.

With the addition of JTPA funding this year, participation was expanded to any resident of the two counties, male or female, 17 and older, classified as economically disadvantaged. The community action agency continues to provide day care and transportation to participants who need the services.

Gulf Coast Community Action Agency Deputy Director Athalia Piernas said the services are vital to the success of the project. "Without these support services, we would not have the degree of success the project has enjoyed," she said. "Without day care and transportation, many of the participants would not be able to take advantage of any type of training. With those services, they can study with peace of mind."

The day care is provided through facilities of the National Council of Negro Women in Gulfport and the Gulfside Methodist Asembly in Waveland.

Fifty-two project graduates passed the GED exam administered by the State Department of Education last year. During the first seven months of 1986, 37 passed the exam.

The training is based on the Pace System of individually prescribed instruction designed by the University of Alabama, according to Lillie D. Bender, project coordinator for Harrison County. Under the system, she said students "set their own pace" for instruction, based on their educational level and the number of hours they are able to attend classes.

Piernas attributed the project's success to individualized instruction and the dedication of eight staff members who provide the training.

The training is available from 8:30 a.m. until 4:30 p.m., Monday-Friday. Twelve hours is the minimum time that students must attend classes each week, but most put in 20-30 hours. The training takes from two weeks to three months, depending on the needs of the student.

The average grade level of reading, language and mathematics proficiency for students when they enroll is 5.7 years, with most showing an increase of one to 2½ years as a result of the training. Bender said a grade level of at least 7.5 is necessary to pass the two-day GED exam.

Many of the graduates who earned GED diplomas have obtained employment, although some have continued their education at Gulf Coast Junior College. Jobs obtained by graduates include sales positions with department and discount stores, clerical positions at Keesler Air Force Base and a construction job, obtained by a woman, that required a high school or GED diploma.

"We're finding that more and more jobs do require a diploma," Bender said. "Even the fast food industry wants its employees to have a diploma or be in school."

The office skills course covers typing, shorthand and clerical chores. Participants who can type at least 50 words per minute are given instruction on a word processor.

Anyone interested in the training should contact Gulf Coast Community Action Agency at 868-4250. There is no charge to qualified applicants.

Gulfport offering 100+ course selections

More than 100 classes will be offered by Gulfport's Community Education program beginning the week of September 15.

Courses are available in computer introduction, word processing, accounting, aerobics, ladies slimnastics, gymnastics, children's ballet, art for children, automatic transmissions, ballroom dancing, bank teller, Bible, and bridge.

Also, business math, cabinet making, cake decorating, calligraphy, carpentry and framing, cast-net making, ceramics, blueprint reading, crocheting, dance for children, dental assistance, dog obedience, effective communications, first aid and CPR, French, German, Italian, Japanese, Spanish, home repair and genealogy.

And, international cooking, interior decorating, karate, law, marketing, needlework, parenting, personnel administration, photography, piano, problem-solving, quilting, sewing, secretarial procedures, shorthand, sign language, small business management, stained glass, stenciling, supervision for women, tennis, tole painting, typing, ward clerk, weight control through hypnosis, welding, writing short stories, and yoga.

To enroll in a class or for additional information, call 865-4668 or come by Community Education's office at 1619 20th Avenue, between 8:30 a.m. and 3:30 p.m.

Back-To-School Summer Fest slated Saturday

The third annual Back-To-School Summer Fest for Waveland youth is scheduled Saturday at Herlihy Street Park.

The event will open with a 9 a.m. Fun Run, to be followed by 10 a.m. ceremonies featuring Dr. Roger Oge', Bay St. Louis superintendent of schools, and city and county officials.

Clarence Harris of Waveland, festival coordinator, said the program will continue through the day highlighted by 'fun and games for the young people of our area.'

WQFX AM & FM radio station is sponsoring appearance of the Foxxy-96 Video Van with disc jockey.

The festival is open to the public, Harris said.



WAVELAND ELEMENTARY BAND—The Waveland Elementary Band received an overall rating of excellent for their performance in the Gulf Coast Junior High and Second Band Contest. Members of the band are, seated from left, Scott Pepperman, Daniel Moore, Michele Pearson, Lucy Lindsay, John Pfeiffer, Megan Johnson, Amy Tartavoulle, standing middle row, Director Alfred Sheppard, Larry Sterling, Danielle Carter, Amanda Videl, Michelle Dietrich, Angel Travis, Angela Parker, Monica Singleton, Jennifer Otis, rear, Tory Abadie, Jimmy Baldree, Nicky Ellington, Shane Cupstid, Tyler Austin, Leslie Boshell, Lloyd Videl, Jason LaFontaine, Clarence Hall and Matthew Price.

Dapremont Eye Clinic

Edgar M. Dapremont, Jr., M.D., F.A.C.S.
Certified American Board of Ophthalmology
Fellow American College of Surgeons
• Laser Surgery • Contact Lenses • Eyeglass Exams
• Cataract Surgery with Implants
Infants • Children • Adults
Medicare Assignment Accepted
Champus Assignment Accepted For Surgery
Dapremont Plaza Suite B
428 Courthouse Rd. Gulfport 896-8050

NOTICE OF SPEED LIMITS CITY OF BAY ST. LOUIS, MS

Effective September 4, 1986, all speed limits on Bay St. Louis Streets will become 25 MPH unless otherwise stated. Speed limits on both North and South Beach will be 25 MPH. This is being done in accordance with Ordinance 296, City Countil of Bay St. Louis, Mississippi.

Scholarships available to high school seniors

RESTON, Va.— High school seniors who want to earn college scholarships and test their leadership potential can compete this school year in the Century III Leaders Program.

The program, supported by the Shell Companies Foundation, Inc., and administered by the National Association of Secondary School Principals, is entering its 13th year. Almost $250,000 in scholarships will be awarded, including $10,000 to the national winner.

Students are judged on their record of community and school service, a current events test, interviews and a written analysis of a challenge facing the nation in its third century.

Seniors wishing to enter the competition can obtain applications from their school principals. These will be available in mid-September.

The application must be completed by Oct. 22, 1986, along with the student's "Projection for Innovative Leadership" on an issue facing the country in its third century. Participating students will also be required to take a current events examination.

School winners advance to a state-level competition, where two winners and two runners-up are named in each state and the District of Columbia.

State winners each receive $1,500 scholarships payable to the college of their choice, while the runners-up earn $500 scholarships.

The state winners also get an all expense-paid trip to the national Century III Leaders conference in Williamsburg, Va., March 6-9, where additional scholarships are awarded, including the $10,000 grand prize. Nine semi-finalists each receive $500 awards.

While in Williamsburg, Century III Leaders will meet with national experts in business and government and develop recommendations on key issues facing the country.

"I was impressed by everything about the conference—the speakers were really moving, and intellectually it was very stimulating," said Theodore Smith of Springfield, Mo., the 1986 national winner. "I went into it never imagining that I'd be making a 100 new friends for life."

All state finalists and runners-up become members of the Century III leaders Alumni program. Alumni are eligible for grants of up to $5,000 for post-graduate studies or service projects.

TEXAS VISITORS—Jennifer Bickmann, left, and Kim Piper of Houston, Texas recently spent several weeks in Clermont Harbor with Mr. and Mrs. Leroy Bickmann. During their stay the girls enjoyed riding horses, swimming, crabbing, fishing, playing the piano, sewing their own dresses and sightseeing at nearby places of interest.

Youth briefs

GIFTED PROGRAM

Four local students were recently among 150 participants in an eight-week Saturday Gifted Studies Program at University of Southern Mississippi.

The students included Maliaca Strom and Reiah Strom of Bay St. Louis and Jimmy Baldree and Leanne Baldree of Pearlington.

BIENVENU HONORED

Robert Vincent Bienvenu II of Bay St. Louis was recently honored during the Founder's Day ceremonies at Indiana University in Bloomington, Ind.

Bienvenu was recognized as a dean's list scholar.

NOW YOU CAN-BE-THIN

Dr. Curtis Dillon M.D.
Weight Loss Program includes:
Super Diet
Prescription and Shot
1st Visit-$25
Shot-$15
108 Smart Place . Slidell
504-649-1467 for an appointment

WE BUILT A PROUD NEW FEELING

A&P

PRICES EFFECTIVE SUNDAY, AUG. 17, THRU SATURDAY, AUG. 23, 1986. QUANTITY RIGHTS RESERVED.

WEEKLY SPECIALS

LIPTON ICE TEA MIX	48 OZ.	4.59
A&P SALTINES	16 OZ.	69¢
RC ROOT BEER	6 PACK 12 OZ.	1.79
SPEARMINT OR CINNAMON CHEWELS	5 PACK	85¢
WELCH'S GRAPE JUICE	64 OZ.	2.49
HEINZ KOSHER OR POLISH DILL SPEARS	24 OZ.	1.49
$1 OFF LABEL ARMOUR VIENNA SAUSAGE	2 6 OZ.	89¢
ROYAL SUGAR FREE GELATIN	1.4 OZ.	1.39

The Complete Supermarket With

1. **EVERYDAY LOW PRICES** — To Save You Money on the Brand Named Items You Buy And Use The Most!
2. **WEEKLY SPECIALS** — Every Week, A Broad Range Of Meat, Produce, Bakery, Deli, Dairy And Frozen Items Are Featured As Specials For Even Greater Savings!
3. **SUPER COUPONS** — Every Week... Super Coupons On Timely Items To Give You Even More Savings!
4. **FRESHER FOODS** — We guarantee you the freshest and most wholesome foods for your family's eating delights.

THINK ABOUT IT
DOES YOUR STORE OFFER ALL THIS? OR DO THEY SPEND MORE TIME TELLING YOU WHAT THEY DON'T HAVE? COME SHOP WITH US AT A&P, WE THINK YOU'LL SEE AND SAVE THE DIFFERENCE.

IMPERIAL STICK MARGARINE	16 OZ.	59¢
AMERICAN SINGLES CHED-O-BIT	12 OZ.	99¢
BUTTERMILK OR HOMESTYLE A&P BISCUITS	4 10 CT.	79¢
PILLSBURY TOASTER STREUDEL	11.5 OZ.	1.39
MENNEN SPEED STICK	2.5 OZ.	1.79
SHAMPOO OR FINISHING RINSE VIDAL SASSOON	12 OZ.	2.69
CUTEX NAIL POLISH REMOVER	4 OZ.	89¢
COTTON SWABS Q-TIPS	175 CT.	1.39

SUPER COUPONS

SUPER COUPON AP 655 — ALL FLAVORS A&P SOFT DRINKS 2 LTR. BTL. 39¢ WITH THIS COUPON. LIMIT ONE 2 LTR. BTL. LIMIT ONE COUPON PER CUSTOMER. COUPON GOOD THRU AUGUST 23, 1986.

SUPER COUPON AP 652 — RICH & MELLOW EIGHT O'CLOCK COFFEE 1 LB. BAG 2.59 WITH THIS COUPON. LIMIT ONE 1 LB. BAG. LIMIT ONE COUPON PER CUSTOMER. COUPON GOOD THRU AUGUST 23, 1986.

SUPER COUPON AP 653 — WHITE OR BEIGE MARCAL TOWELS ROLL 29¢ WITH THIS COUPON. LIMIT ONE ROLL. LIMIT ONE COUPON PER CUSTOMER. COUPON GOOD THRU AUGUST 23, 1986.

SUPER COUPON AP 654 — BREYERS ICE CREAM HALF GALLON 2.39 WITH THIS COUPON. LIMIT ONE HALF GALLON. LIMIT ONE COUPON PER CUSTOMER. COUPON GOOD THRU AUGUST 23, 1986.

SUPER COUPON AP 660 — A&P PAPER PLATES 100 CT. PKG. 79¢ WITH THIS COUPON. LIMIT ONE 100 CT. PKG. LIMIT ONE COUPON PER CUSTOMER. COUPON GOOD THRU AUGUST 23, 1986.

THE SUPERMARKET WITH EVERY DAY LOW PRICES

Honor Rolls

USM

The University of Southern Mississipp Dean's and President's Lists for the spring semester includes several area students.

Local scholars making a 4.0 grade point average (all S's) are included on the President's List. Students making a 3.25 GPA are included on the Dean's List.

President's - Michael Waldon Collins, Hope Chiniche Kergosien and Maurice Augustus Taquino, all of Bay St. Louis.

Dean's - Michele Lynn Ashman, Angela E. Davis, Donald Collins Diboll, Lisa P. Estapa, Stephan Wingo Haas, Warren B. Keating, Ann Elizabeth Lathrop, Steeven Troy Lebo, Paul M. Martinolich, Kelly Sue Paul, Vincent A. Schott, Judy C. Stewart, Trent Jerome Tate, Frederick L. Wilkerson, Lisa A. Withers and Michael Scott Wyatt, all of Bay St. Louis.

Dean's - Larry J. Atlow of Pearlington.

Dean's - Michelle Marie Bourgeois, Gale Fernandez Carter, Joseph Anthony Gilberti, Kathleen M. Martin, Michelle Lavon Orlin, Angela Marie B. Peterson and Susan C. Simonson, all of Waveland.

Murphy students receive certificates

Charles B. Murphy students were presented certificates at the Awards Day program.

HONOR ROLL AWARDS
Three Nine Weeks

First Grade: Don Lee Jr., James Lodes, Michael Wheat.

Second Grade: Scotty Price, Thomas McArthur, Reuben Bailey, Alfretta Burton, Jason Foxworth, Jill Griffith, Annie Lewis, Shawn Pedarre.

Third Grade: Janet Alexander, Jessica Gipson, Shannon Rodgers, Jessica Vincent, Tina Sanders, Oreathia Smith, Jason Valentine, Jessica Vega-Ortiz.

Fourth Grade: Charolette Burney, David Dawsey, Jeremy DeStarkey, Theresa Fiorella, Keith Holland, Kendall Mitchell, Freda Peters, Angela Reynolds.

Fifth Grade: Daniel Fricke, Tricia Alexander, Rhonda Doyle, Charlos Jolly.

Sixth Grade: Michelle Dougherty, Stephanie Ritchie, Tammy Bello.

Seventh Grade: Leo Acker, William Foxworth.

Eighth Grade: Sheila Furey.

PERFECT ATTENDANCE AWARDS

First Grade: Tory Acker, Tawnya Lee, Michael Wheat, Ben Hollard.

Fourth Grade: Julius Jackson, Freda Peters.

Fifth Grade: Stephanie McArthur.

Sixth Grade: Christopher Peters.

Seventh Grade: Leo Acker, Dorian Acker.

Eighth Grade: Chone Drake, Micquel Wheat, Tirus Jackson.

CLASS SUBJECT AWARDS

First Grade: Spelling, Jesse Crowe; Math, Don Lee Jr.; Reading, Jim Lodes; English, Jesse Crowe; Handwriting, Crystal Willis; Scholarship, Don Lee Jr.

Second Grade: Spelling, Math, Reading, English, Science, Social Studies, Scholarship, Scotty Price.

Third Grade: Spelling, Shannon Rodgers; Math, Shannon Rodgers; Reading, Jessica Gipson; English, Janet Alexander; Science, Oreathia Smith; Social Studies, Janet Alexander; Scholarship, Shannon Rodgers.

Fourth Grade: Spelling, Kendall Mitchell, Dietra Burton; Math, Theresa Fiorella, Dietra Burton; Reading, Angela Reynolds, Dietra Burton; English, Charolette Burney, Dietra Burton; Science, Keith Holland, Raynell Gibson; Social Studies, Jeremy DeStarkey, Raynell Gibson; Scholarship, Freda Peters.

Fifth Grade: Spelling, Tricia Alexander; Math, Daniel Fricke; Reading, Carlos Jolly; English, Rhonda Doyle; Science, Daniel Fricke; Social Studies, Tricia Alexander; Scholarship, Daniel Fricke.

Sixth Grade: Reading, Michelle Dougherty; Spelling, Michelle Dougherty; Math, Stephanie Ritchie; English, Michelle Dougherty; Science, Michelle Dougherty; Social Studies, Tammy Bello; Scholarship, Michelle Dougherty.

Seventh Grade: Spelling, Dorian Acker; Math, Leo Acker; English, Leo Acker; Reading, William Foxworth; Science, Leo Acker; Social Studies, Ruth Mattox, Kawanee Burnett; Computer, Louis Fiorella.

Eighth Grade, Spelling, David Cameron; Math, Sheila Furey; Reading, Adrian Hunt; English, Sheila Furey; Science, Adrian Hunt; Social Studies, Scott Austill; Scholarship, Sheila Furey.

Special Education: Reading, Ronnie Sessions; Reading, Reginald Keys; Multiplication, Ronnie Sessions; Fractions, Freddy Carver; Spelling, Dietrick Thomas.

SHEILA FUREY

MICQUEL WHEAT

Furey, Wheat are top CBM graduates

Twenty-five students received certificates in Eighth Grade Graduation Exercises at Charles B. Murphy School in Pearlington.

The certificates were presented by Principal Philip Terrell, to the following students Valedictorian Sheila Furey, Salutatorian Micquel Wheat, May Asher, Scott Austill, Douglas Bello, Renee Bounds, Rick Boyet, David Comeron, Clifton Carter, Freddy Carver, Shelly Craig, Sallie Dawsey, Chone Drake, Edmore Green, Adrian Hunt, Charmaine Jackson, Tirus Jackson, Reginald Keys, Debra Smith, Leslie Spencer and John Tzuanos.

Furey and Austill were also presented American Legion Awards by John D. Rutherford.

A certificate for three years perfect attendance was presented to Wheat. Drake and Tirus Jackson were recognized for one year perfect attendance.

The Presidential Academic Fitness Award was presented to Furey.

Recognition was given to the following students who received academic trophies during Awards Day: Cameron, spelling; Furey, math, English and scholarship; Adrian Hunt, reading and science' Austill, social studies; and special awards, Sessions, reading and math; and Carver, math.

SCOTT AUSTILL

BIG B DISCOUNT DRUGS

Prices Effective Thru August 23rd, 1986. We Reserve The Right To Limit Quantities.

BIG B BACK TO SCHOOL SPECIALS

$2.19
OLD MILWAUKEE
Reg. or Light
6 Pack 14 Oz. Cans

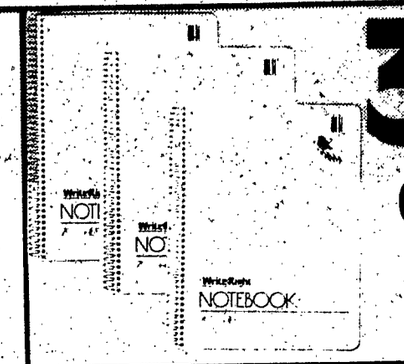

3 FOR $1.00
WRITE RIGHT
Composition Notebook
Regular Rule
70 Ct. Page



$10.88 EACH
AM/FM Clock Radio
With Wake Up Alarm
• COSMO
• GPX
• LLOYD'S
Styles May Vary



88¢ EACH
WRITE RIGHT
5 In 1 Subject Book
200 Page—Regular Or College Rule

$2.99
COKES & COKE PRODUCTS
12 Pack 12 Oz. Cans

$2.99 EACH
Plastic Lunch Kits
With Thermal Bottle

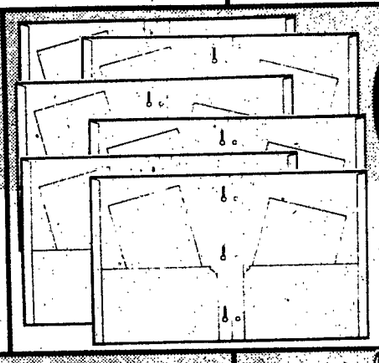

6 FOR $1.00
WRITE RIGHT
Subject Folders
With Pockets And Fasteners

$8.88
World Globe
9 Inch
On A Stand

2 FOR $1.00
Wrestle Mania Portfolio
2 Pocket

88¢ EACH
Crayola Crayons
• 24 Ct. Regular
• 8 Ct. Jumbo

2 FOR 99¢
BIG B BRAND
Insoles
Foam Cushion For Men or Ladies



66¢ 3 PAK
Sharpwriter Pencil
Papermate Smooth Writing

66¢ EACH
Papermate Ball Point Pen
Ninety-Eight

$49.88 #L122
LLOYD'S
12" B&W Television

40% OFF MFG. LIST PRICE
Sharp Watches
Men's Or Women's Assorted Colors

99¢ HF90
Sony Blank Cassette Tape
90 Minutes

99¢ 6½ OZ. BAG
Frito Lay's Snacks
• Rumbles • Toppels
• Stuffers

$1.99 EACH
Glad Trash Bags
• 30 Gal., 20 Ct.
• 13 Gal., 30 Ct.

$1.44
Erasermate 2 Ink Pen
Papermate 6 Pak

$1.88 EACH
Arrid Deodorant
• 2 Oz. Solid
• 4 Oz. Aerosol

Buy One... Get One... Free!
Big B Brand Vitamins
All Types For Your Health Needs

3 FOR $2.00
Nail Polish & Lipstick
Wet & Wild

88¢ 8 OZ.
White Rain Hair Spray
7.5 Oz. Aerosol
8 Oz. Non-Aerosol



99¢ 6.4 OZ.
Aim Pump Toothpaste
With Fluoride



$2.77
Listerine Mouthwash
Kills Germs

Waveland-Our Shopping Center 467-9246
Pass Christian-Gulf Plaza shopping Center 452-7237
Monday-Saturday 8-9 Pharmacy 9-9
Sundays 9-7 Pharmacy 12-7

PRICES GOOD
AUGUST 21-23, 1986
QUANTITY RIGHTS RESERVED.
COPYRIGHT WINN-DIXIE
STORES INC., 1986

WINN DIXIE

America's Supermarket

STORE HOURS
MONDAY - SATURDAY
7 A.M. - 11 P.M.
SUNDAY
8 A.M. - 9 P.M.

We're changing right with you.

DOUBLE MANUFACTURER'S DOUBLE COUPONS

*We will Double the Coupon Value on all Manufacturer Coupons for items in stock except Tobacco, Cigarettes and Liquor. We will limit Coffee Redemption to one container per customer. No Rainchecks or Substitutions. *The Coupon value cannot exceed 50¢ and Total Redemption cannot exceed the cost of the item. *We will Double only the First coupon on the same item. Extra coupons will be Redeemable for Face Value only. We will accept but not Double FREE coupons. Also, we cannot accept Rebate Coupons. WINN-DIXIE Store Coupons are not included in this offer. Sales Tax Must be Paid According to State Law.

W-D BRAND U.S. CHOICE BEEF
SPARE RIBS
99¢ LB.

16 OZ. YORKTOWN
BACON
99¢ PK.

W-D BRAND U.S. CHOICE BEEF
10-12 LB. AVG. UNTRIMMED
WHOLE RIB EYES
$2.99 LB. SLICED FREE!
LIMIT 1 PLEASE!



MISS GOLDY GRADE "A" FRYER
BREAST QUARTERS
$1.39 LB.

W-D BRAND U.S. CHOICE BEEF
GROUND CHUCK
$1.69 LB.

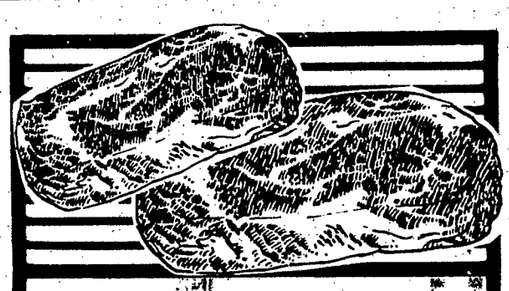

W-D BRAND U.S. CHOICE BEEF
RIB EYE STEAKS
$3.99 LB.

ASSORTED JENO'S OR
VINNIE'S PIZZA
99¢ EA.

PINKY PIG FRESH PORK NECK BONES OR
PIG FEET ..... 2 LBS. FOR 1.00

SNO HILL
BAKING HENS ..... LB. .69

YOUNG & TENDER SLICED
BEEF LIVER ..... LB. .79

FLANDERS 5 LB. BOX
BEEF PATTIES ..... BOX 3.99

SMOKY HOLLOW 16 OZ. (REG., HOT OR BEEF)
SMOKED SAUSAGE ..PK. 2.29

W-D SMOKED
SAUSAGE LINKS .. 12 OZ. 1.49

BRYAN 12 OZ. LIVER CHEESE, SALAMI OR
LUNCH MEAT .....PK. 1.49

W-D 2½ OZ. WAFER STYLE
LUNCH MEATS 2/.89

HORMEL BONELESS PORK
TENDERLOINS ..... LB. 3.99

CHEF'S PANTRY 12 OZ. TURKEY NUGGETS, PATTIES OR
TURKEY STICKS .....PK. 1.89

W-D BRAND U.S. CHOICE BEEF
LONDON BROIL ..... LB. 2.19

SUPERBRAND GALLON
CHOCO CHARM ..... .99

SUPERBRAND 12 OZ. LITE LOW FAT
COTTAGE CHEESE ..... .99

SUPERBRAND 3 PK. ASSTD. NATURAL
YOGURT ..... .99

SUPERBRAND 12 OZ. SLICED
AMERICAN 1.39

ASSORTED BANQUET FROZEN
DINNERS ..... EA. .99

BANQUET ASSTD.
CREME PIES ..... EA. .99

DIXIANA 10 OZ. MUSTARD, COLLARD OR
TURNIP GREENS 2/1.00

DIXIANA 10 OZ.
WAFFLES 2/1.00

8 OZ.
COOL WHIP ..... .89

W-D 16 OZ. (REG., BEEF OR THICK SLICED)
BOLOGNA
$1.29 LB.

BUY ONE 14 OZ. CUP PRIDDY'S CREAMY
POTATO SALAD
GET ONE
FREE!
*AVAILABLE AT DELI STORES ONLY

SUPERBRAND 5 CT. S/MILK OR B/MILK
BISCUITS
10 FOR $1.00



DIXIANA 16 OZ. GREEN PEAS, CUT CORN, CUT GREEN BEANS OR MIXED
VEGETABLES
PKG. 79¢

W-D BRAND U.S. CHOICE BEEF BONELESS
CHUCK STEAK
$1.99 LB.

DELI FRESH SLICED NORWESTERN ALL WHITE MEAT
TURKEY BREAST
$3.99 LB.

SUPERBRAND 8 OZ.
MILD CHEDDAR
99¢ PK.

MARINERS 1 LB.
FISH STICKS
$1.19

FREE Southampton STONEWARE

See Store Display For Details.

- Oven-to-table convenience
- Microwave, freezer and dishwasher safe
- Mix or match the two charming patterns

You'll receive one Cash Saver Coupon with each $5 purchase. Just collect 40 coupons to complete your Cash Saver Card. Fill 1 card and a 4-piece place setting of Southampton Stoneware is yours absolutely FREE! Start your set today!

Start Your Southampton Collection Today and Save over $79 on a 32 Piece Service for 8!

5 Ways to Save — 4 Piece Place Setting consists of 1 each: Dinner Plate, Cup, Saucer and Dessert Dish

(1)	(2)	(3)	(4)	(5)**
1 Filled Card ($200 in Purchases)	¾ Filled Card ($150 in Purchases) plus Cash	½ Filled Card ($100 in Purchases) plus Cash	¼ Filled Card ($50 in Purchases) plus Cash	Price without Cards
FREE	$2.49	$4.99	$7.49	$9.99

SUPERBRAND GALLON
HOMOGENIZED MILK
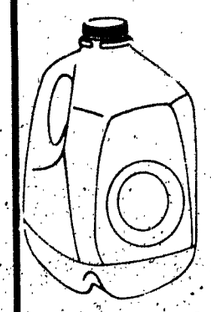
$1.79

SUPERBRAND 1.5%
LOW FAT MILK ..... GALLON 1.69



32 OZ. BLUE PLATE
MAYONNAISE
88¢

LIMIT 2 W/$10 OR MORE FOOD ORDER

48 OZ.
ASTOR OIL
$1.39



HARVEST FRESH SEEDLESS
WHITE GRAPES
LB. 69¢

2 LITER ASSORTED FLAVORS
CHEK DRINKS
2 FOR $1.00

4.5 OZ. ASSTD. FLAVORS STRAINED HEINZ
BABY FOOD
6 FOR $1.00



48 CT. ULTRATRIM MED., 32 CT. ULTRATRIM LARGE, 44 CT. DISNEY MED., 30 CT. DISNEY LARGE, 66 CT. NEWBORN, 33 CT. LARGE, 48 CT. MED. OR 40 CT. X-ABSORBANT MEDIUM CONV. PACK
HUGGIES DIAPERS
PK. $8.97

80 CT. REG. OR UNSCENTED SCOTT
BABY FRESH WIPES 2.86

HARVEST FRESH JUMBO
CANTALOUPES
EA. 99¢

6.5 OZ. IN OIL OR WATER STAR-KIST
CHUNK TUNA ..... .59

LUCKY LEAF 64 OZ.
APPLE JUICE 1.39

DUNCAN HINES 18½ OZ. ASSTD.
CAKE MIXES ..... EA. .89

SMUCKERS 32 OZ. GRAPE JELLY OR
GRAPE JAM ..... .99

8 OZ. RAINBO TANGY
DILL RELISH ..... .69

24 OZ. CRACKIN GOOD ASSORTED
BIG 60'S
$1.00

20 OZ. LOAF
VELVA BREAD
2 LOAVES FOR $1.00

LEGGS REGULAR PANTY HOSE

SPECIAL BUY 1 GET 1 FOR 1¢ PK.

SHEER & REINFORCED TOE SIZES A & B	SHEER & REINFORCED TOE QUEEN SIZE
2/$1.70	2/$1.80

200 CT. NOTEBOOK
FILLER PAPER
2 FOR $1.00

SUPERBRAND 64 OZ.
ORANGE JUICE 1.39

HARVEST FRESH GREEN
CABBAGE ..... 3 LBS. FOR 1.00

HARVEST FRESH CELLO
SPINACH ..... PKG. .89

HARVEST FRESH JUMBO BAKING
POTATOES .... 3 LBS. FOR 1.00

HARVEST FRESH JUMBO
HONEYDEWS ..... EA. 1.79

16 OZ. THRIFTY MAID W/K OR C/S GOLDEN CORN OR 16 OZ. CUT
GREEN BEANS
4 FOR $1.00



BUDWEISER BEER
12 Pack, 12 Oz. Cans $5.49

4.5 OZ. PASTE OR GEL
COLGATE PUMP
$1.49



HARVEST FRESH RUSSET
POTATOES
10 LB. BAG $1.99

16 OZ. THRIFTY MAID
TOMATOES
3 FOR $1.00



46 OZ. THRIFTY MAID PINK
GRAPEFRUIT JUICE
88¢

15 OZ. ASSTD. CONDITIONER OR
IVORY SHAMPOO
$2.29

HARVEST FRESH
BARTLETT PEARS
4 FOR $1.00

PRICES GOOD
AUGUST 21-23, 1986
QUANTITY RIGHTS RESERVED.
COPYRIGHT WINN-DIXIE
STORES INC., 1986

WINN DIXIE

America's Supermarket

STORE HOURS
MONDAY - SATURDAY
7 A.M. - 11 P.M.
SUNDAY
8 A.M. - 9 P.M.

We're changing right with you.

DOUBLE MANUFACTURER'S COUPONS

*We will Double the Coupon Value on all Manufacturer Coupons for items in stock except Tobacco, Cigarettes and Liquor. We will limit Coffee Redemption to one container per customer. No Rainchecks or Substitutions.
*The Coupon value cannot exceed 50¢ and Total Redemption cannot exceed the cost of the item.
*We will Double only the First coupon on the same item. Extra coupons will be Redeemable for Face Value only.
*We will accept but not Double FREE coupons. Also, we cannot accept Rebate Coupons.
WINN-DIXIE Store Coupons are not included in this offer. Sales Tax Must be Paid According to State Law.



W-D BRAND U.S. CHOICE BEEF
SPARE RIBS
LB. 99¢

16 OZ. YORKTOWN
BACON
PK. 99¢



W-D BRAND U.S. CHOICE BEEF
10-12 LB. AVG. UNTRIMMED
WHOLE RIB EYES
LB. $2.99 SLICED FREE!
LIMIT 1 PLEASE!

MISS GOLDY GRADE "A" FRYER
BREAST QUARTERS
LB. $1.39

W-D BRAND U.S. CHOICE BEEF
GROUND CHUCK
LB. $1.69

W-D BRAND U.S. CHOICE BEEF
RIB EYE STEAKS
LB. $3.99

ASSORTED JENO'S OR
VINNIE'S PIZZA
EA. 99¢

PINKY PIG FRESH PORK NECK BONES OR
PIG FEET ..... 2 LBS. FOR 1.00

SNO HILL
BAKING HENS .....LB. .69

YOUNG & TENDER SLICED
BEEF LIVER .....LB. .79

FLANDERS 5 LB. BOX
BEEF PATTIES ..... BOX 3.99

SMOKY HOLLOW 16 OZ. (REG., HOT OR BEEF)
SMOKED SAUSAGE ..PK. 2.29

W-D SMOKED
SAUSAGE LINKS .. 12 OZ. 1.49

BRYAN 12 OZ. LIVER CHEESE, SALAMI OR
LUNCH MEAT .....PK. 1.49

W-D 2½ OZ. WAFER STYLE
LUNCH MEATS 2/.89

HORMEL BONELESS PORK
TENDERLOINS ..... LB. 3.99

CHEF'S PANTRY 12 OZ. TURKEY NUGGETS, PATTIES OR
TURKEY STICKS .....PK. 1.89

W-D BRAND U.S. CHOICE BEEF
LONDON BROIL ..... LB. 2.19

SUPERBRAND GALLON
CHOCO CHARM ..... .99

SUPERBRAND 12 OZ. LITE LOW FAT
COTTAGE CHEESE ..... .99

SUPERBRAND 3 PK. ASSTD. NATURAL
YOGURT ..... .99

SUPERBRAND 12 OZ. SLICED
AMERICAN 1.39

ASSORTED BANQUET FROZEN
DINNERS ..... EA. .99

BANQUET ASSTD.
CREME PIES ..... EA. .99

DIXIANA 10 OZ. MUSTARD, COLLARD OR
TURNIP GREENS 2/1.00

DIXIANA 10 OZ.
WAFFLES 2/1.00

8 OZ.
COOL WHIP ..... .89

W-D 16 OZ. (REG., BEEF OR THICK SLICED)
BOLOGNA
LB. $1.29

BUY ONE 14 OZ. CUP PRIDDY'S CREAMY
POTATO SALAD
GET ONE
FREE!

SUPERBRAND 5 CT. S/MILK OR B/MILK
BISCUITS
10 FOR $1.00

DIXIANA 16 OZ. GREEN PEAS, CUT CORN, CUT GREEN BEANS OR MIXED
VEGETABLES
PKG. 79¢

*AVAILABLE AT DELI STORES ONLY

W-D BRAND U.S. CHOICE BEEF BONELESS
CHUCK STEAK

LB. $1.99

DELI FRESH SLICED NORWESTERN ALL WHITE MEAT
TURKEY BREAST

$3.99 LB.

SUPERBRAND 8 OZ.
MILD CHEDDAR
99¢ PK.

MARINERS 1 LB.
FISH STICKS

$1.19

FREE Southampton STONEWARE

See Store Display For Details.

- Oven-to-table convenience
- Microwave, freezer and dishwasher safe
- Mix or match the two charming patterns

You'll receive one Cash Saver Coupon with each $5 purchase. Just collect 40 coupons to complete your Cash Saver Card. Fill 1 card and a 4-piece place setting of Southampton Stoneware is yours absolutely FREE! Start your set today!

Start Your Southampton Collection Today and Save over $79 on a 32 Piece Service for 8!

5 Ways to Save 4 Piece Place Setting consists of 1 each: Dinner Plate, Cup, Saucer and Dessert Dish

(1)	(2)	(3)	(4)	(5)
1 Filled Card ($200 in Purchases)	¾ Filled Card ($150 in Purchases) plus Cash	½ Filled Card ($100 in Purchases) plus Cash	¼ Filled Card ($50 in Purchases) plus Cash	Price without Cards
FREE	$2.49	$4.99	$7.49	$9.99

SUPERBRAND GALLON
HOMOGENIZED MILK

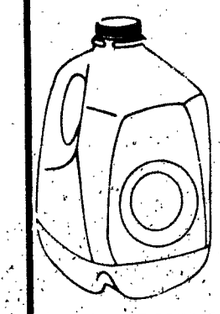

$1.79

SUPERBRAND 1.5%
LOW FAT MILK ..... GALLON 1.69



32 OZ. BLUE PLATE
MAYONNAISE
88¢

LIMIT 2 W/$10 OR MORE FOOD ORDER

48 OZ.
ASTOR OIL
$1.39

HARVEST FRESH SEEDLESS
WHITE GRAPES
LB. 69¢

2 LITER ASSORTED FLAVORS
CHEK DRINKS
2 FOR $1.00

4.5 OZ. ASSTD. FLAVORS STRAINED HEINZ
BABY FOOD
6 FOR $1.00

48 CT. ULTRATRIM MED., 32 CT. ULTRATRIM LARGE, 44 CT. DISNEY MED., 30 CT. DISNEY LARGE, 66 CT. NEWBORN, 33 CT. LARGE, 48 CT. MED. OR 40 CT. X-ABSORBANT MEDIUM CONV. PACK
HUGGIES DIAPERS
PK. $8.97

80 CT. REG. OR UNSCENTED SCOTT
BABY FRESH WIPES 2.86

HARVEST FRESH JUMBO
CANTALOUPES
EA. 99¢

6.5 OZ. IN OIL OR WATER STAR-KIST
CHUNK TUNA ..... .59

LUCKY LEAF 64 OZ.
APPLE JUICE 1.39

DUNCAN HINES 18½ OZ. ASSTD.
CAKE MIXES ..... EA. .89

SMUCKERS 32 OZ. GRAPE JELLY OR
GRAPE JAM ..... .99

8 OZ. RAINBO TANGY
DILL RELISH ..... .69

24 OZ. CRACKIN GOOD ASSORTED
BIG 60'S
$1.00

LEGGS REGULAR PANTY HOSE



SPECIAL BUY 1 GET 1 FOR 1¢ PK.

SHEER & REINFORCED TOE SIZES A & B 2/$1.70

SHEER & REINFORCED TOE QUEEN SIZE 2/$1.80

SUPERBRAND 64 OZ.
ORANGE JUICE 1.39

HARVEST FRESH GREEN
CABBAGE ..... 3 LBS. FOR 1.00

HARVEST FRESH CELLO
SPINACH ..... PKG. .89

HARVEST FRESH JUMBO BAKING
POTATOES .... 3 LBS. FOR 1.00

HARVEST FRESH JUMBO
HONEYDEWS ..... EA. 1.79

20 OZ. LOAF
VELVA BREAD
2 LOAVES FOR $1.00

200 CT. NOTEBOOK
FILLER PAPER
2 FOR $1.00

16 OZ. THRIFTY MAID W/K OR C/S GOLDEN CORN OR 16 OZ. CUT
GREEN BEANS
4 FOR $1.00



BUDWEISER BEER
12 Pack, 12 Oz. Cans $5.49

4.5 OZ. PASTE OR GEL
COLGATE PUMP
$1.49



HARVEST FRESH RUSSET
POTATOES
10 LB. BAG $1.99

16 OZ. THRIFTY MAID
TOMATOES
3 FOR $1.00

46 OZ. THRIFTY MAID PINK
GRAPEFRUIT JUICE
88¢

15 OZ. ASSTD. CONDITIONER OR
IVORY SHAMPOO
$2.29

HARVEST FRESH
BARTLETT PEARS
4 FOR $1.00

Moran, Nguyen are top Pass Christian graduates

Pass Christian High School commencement exercises were at the Francis S. McDonald Stadium.

The exercises began with the High School band playing "Pomp and Circumstance" and the processional of the seniors. Father Ron Hertzog delivered the invocation and then the band played "The Star Spangled Banner."

LeRoy Lizana, superintendent of the Pass Christian Public Schools, welcomed the guests.

Trang Nguyen delivered the Salutatorian's address and then awards were presented.

Adrian J. Swanier, principal, presented the Principal's Award to Lydia Bradley. This award is presented to a senior for service and character.

John A. Deem, assistant principal, presented the American Legion Award to Rod Jenkins and Tracy Lang. This award was sponsored by the Gulfport Joe Graham Post No. 119.

Deem then presented the Camille Award to Deborah Ladner and Son Mai. This award is presented for courage, service and loyalty.

George T. Watson, assistant superintendent of Pass Christian Public Schools, presented the Kalif Memorial Award to Tran Tran. This award is presented to the outstanding secretarial student in memory of William Kalif.

Angela Moran delivered the Valedictorian's address and then the Pass Christian Rotary Club Award was presented to Trang Nguyen by Paul Bode, president-elect of the Pass Christian Rotary Club.

Swanier than presented the scholarships given by local organizations. Tran Tran received the Beta Club Scholarship. Deborah Ladner received the Beta Sigma Phi and the VFW Post No. 5931 Scholarships. Kimberly Joseph and LaSundra Govan received scholarships from the First Missionary Baptist Church.

Trang Nguyen received scholarships from the French Club and Friends of the Pass Christian Library. Angela Moran received scholarships from the Pass Christian Chamber of Commerce and the Pass Christian High School Alumni Association. Kimberly Wittman received the Pass Christian Volunteer Fire Department Scholarship.

Seniors who were recognized for receiving other scholarships from colleges and univesities were Annette Bailey, Alcorn State University; Kimberly Joseph, Alcorn State University; Tracy Lang, University of Southern Mississippi; Angela Moran, University of Southern Mississippi, Delta State University and Northeast Junior College; Trang Nguyen, University of Southern Mississippi and Delta State University; Kimberly Wittmann, Loyola University, Millsaps College and William Carey College; Carla Cook, Debbie Cuevas and Mary Lett, American Beauty College.

Swanier then presented the graduating class to Lizana for awarding of diplomas and certificates.

Lizana presented diplomas to the following students:

Valencia Maria Alexander, Winston James Ausmer III, Annette Marie Bailey, Tamika LaFaye Barnes, Anthony Joseph Biggs, Henry Lee Bonney Jr., Jeffrey Michael Bonney, Lydia Ann Bradley, with honors; Karen Lynn Brown, Troy Christopher Brown, Ouida Searay Buchanan, William Anthony Carroll Jr., Jennifer Ann Case, Carla Cartrell Cook.

Michael Joseph Cook, Debbie Elaine Cuevas, Aungilete Joy Dedeaux, Ausker James Dedeaux, Donna Marie Dedeaux, Marvette Denise Dedeaux, Milton James Dedeaux, Norma Agnes Dedeaux, Irvin Joseph DeLavallade III, Shannon Marie Ellis, Elizabeth Keither Fields, Angela Dee Fracchia, with honors; John Marcus Funderburg Jr., Tanya Michelle Gonzales, Antoinette Micheala Govan, LaSundra Miea Govan, Vincent Edward Henderson, Ralph James Howard, Valerie Renee Hunt.

James Richard Jaynes, Rod Anthony Jenkins, Kimberly Alice Joseph, Deborah Ann Ladner, John Harry Ladner Jr., Rodney Joseph Ladner, Mark Christian LaFontaine, Tracy Alanna Lang, with distinction; Joycelyn Marie Lawton, Mary Louise Lett, Faye Elizabeth Lizana, Edward Ray Lockhart, Darrin Louis McArthur.

Son Hai Mai, Quiring Guadelupe Marquez, Tracy Lynette Moffett, Angela Marie Moran, with distinction; Anita Noelle Necaise, Rayford Odell Necaise, Phy Thanh Nguyen.

Trang Thi Nguyen, with distinction; Rodney Oneal Palode, Gordon James Payne, Carl Victor Peters, Donald Paul Reed, Donald Ray Saucier, Gary Swayne Smith, Yolanda Anna Spaulding.

Mikki Ann Stansberry, Kevin Bernard Swanier, Elsie Rechille Thomas, Tran Nuget Tran, with honors; James Christopher Vincent, Stanley Vern Wahl, Christine M. Williamson, Larry Wayne Willis Jr., Kimberly Hill Wittman, with honors.

The exercises concluded with the singing of the "Alma Mater," the benediction by Rev. William D. Young and the recessional.

ANGELA MORAN

TRANG NGUYEN

SUMMER CAMP PARTICIPANTS—Members of Bay St. Louis Boy Scout Troop 217 who recently participated in summer camp activities at Salem Scout Reservation included, from left, Neil Brimelow, Mark Casanova, Matthew Lee, Tony Richardson, Matthew Carver and Jeremy Powers. Not shown is Ben McCollister, who attended camp two weeks earlier in order to complete leadership training and advanced backwoods camping. Troop 217 was selected best troop for one week and each scout received 30 merit badges. Powers received additional honors for a one-mile swim.

Troop takes trip

Scouts from Troop 217 sponsored by Our Lady of the Gulf Church and Council 1522 Knights of Columbus in Bay St. Louis recently held their fifth annual float trip.

This year the troop traveled 30 miles on the Black Creek over a four-day weekend. The scouts started at Moody's Landing near Brooklyn and ended at Hwy. 26 near Wiggins.

The scouts camped each night on sand beaches where they swam and cooked their meals. At night the scouts used the canoes as tents.

Any boy 11 years old or older may come any Tuesday at 7 p.m. to the K.C. Hall on Main St. and join Troop 217. For more information call 452-7540


Heidi Taylor
Sears, Roebuck & Co. Bldg.
Hwy. 90 & Main St., Bay St. Louis
Bus. 601-467-2898
Res. 467-3891
Wasting money on yesterday's insurance?
Paying for coverage you don't need? Or lacking coverage you do need? Bring your policy in now for our free Insurance Value Review. No obligation.
Allstate
Allstate Insurance Co., Northbrook, Il.

SOUTH MISSISSIPPI'S ONLY STEAM OPERATED TRAIN
ROUND-TRIP TICKETS
Adults $5.00
Senior Citizens $4.00
Students $4.00
Children $3.00
Mississippi Railway and Transportation Museum, Inc.
SCHEDULE DEPARTURE
Saturday & Sunday
1, 3, & 5 p.m.
1925 Baldwin Steam Locomotive, #203
RESTORED PASSENGER CARS
Celebrate your Birthday, Anniversary, etc...
(601)268-9099
Open Rain or Shine.
MISSISSIPPI RAILWAY MUSEUM-LOCATED IN THE PORT BIENVILLE INDUSTRIAL PARK
OFF U.S. HIGHWAY 90 WEST, TOWARD ANSLEY, MISSISSIPPI.

WHERE IT'S AT!
Cakes By Greg And Scott
Wedding Birthday
Novelty Holiday
467-4638
Ladner's Custom Photography
A Full Service Professional Studio
Offering Quality & Dependable Services.
467-5096 for appointment
Bay-Waveland Firestone
Hwy. 90 West, Bay St. Louis, Ms.
Noble & Thelma Payne - owners
467-0810
THIS SPACE AVAILABLE
467-9047 THE MUFFLER SHOP 467-9047
OPEN Mon.-Sat. DAYS
Bay-Waveland Automotive Exhaust Center, Hwy. 90 at Bouslog St., Bay St. Louis, Ms.
JULIE'S
Florist & Gift Shop
SPECIALIZING IN SILK FLOWERS
467-4348
211 2nd Street, Bay St. Louis
Bob Hubbard PHOTOGRAPHY
By appointment
weddings
family portraits
pictures for any occasion
passport photos
467-3463
EVERYTHING INC. FLOOR COVERINGS
RUDY JUNG'S
BAY CARPET & INTERIORS
AWNINGS
MARKETOWN SHOPPING CENTER
HWY. 90 AT DUNBAR ST.
BAY ST. LOUIS, MS 39520
CARPET•VINYL•REMNANTS•WALLPAPER
467-5000
Authorized Dealer Maytag Kitchenaid
MONTI - CARVER PLUMBING
467-6791
Washington & Hancock
Bay St. Louis
BAY OPTICAL
Quality Eyewear
Fast Service
467-1020
311 Shieldsborough Sq. Corner Hwy. 90 Dunbar
Bridal Gowns ● Formals ● Costumes ● Custom Drapes
Linda's Fabric Shop
Sewing Machine Sales & Service
Route 2, Box 784
Choctaw Dr.
Bay St. Louis, MS 39520
Mon.-Sat. 9-5
Appts. after 5 p.m.
467-5281 SEWING & ALTERATIONS
Mitchell's Towel Outlet
(Behind Dairy Queen)
Hwy. 90 Waveland, Ms. 467-7387
Furniture-Glassware-Odds & Ends
Franks' Photography & Framing Co.
Custom & Ready Made Frames
— Photographs For All Occasions —
Studio Facilities
Waveland, MS 39576 999 B Hwy 90 601-467-9686
118 LEONHARD AVE. • BAY ST. LOUIS
SHANNON'S ELECTROLYSIS
BY APPOINTMENT
SHANNON LEARY LADNER
601/467-0531
IRENE & JOHNNY'S
Highway 90 West of Waveland
Live Music Every Friday & Saturday Night
POOL TOURNAMENT THURSDAY'S STARTING AT 8 P.M.
467-9989
TIRE SPOT 467-0170
• Republic Tires • Recaps
• Good Used Tires • Computer Spin Balance
614 HWY. 90
KERN OPTICAL WHOLESALE LAB
All Eyeglass Prescriptions Filled
ONE DAY SERVICE (in most cases)
Creosote Rd. W. of Hwy. 49 Gulfport 864-4397
HERBIE'S BEAUTY SALON
Great Hair Care At A Reasonable Price
212 Leonhard Ave., Bay St. Louis
467-1552
ADAMS' IRON WORLD
Specializing in Fabrication & Installation
Burglar Bars, Spiral & Straight Stairs, Iron Fences
Entrance Doors, Porch Columns & Rails
To place your ad in the Business Directory call:
467-5473

Savings You Will See....
KERN OPTICAL
Vision Center
MARKETOWN SHOPPING CENTER
ONE DAY SERVICE
many styles.
How to look 10 years younger... without dieting or taking a cruise to Tahiti.
Just turn in your bifocals for the modern lenses with no lines. Sola VIP Lenses.
Elasta hinge by Safilo
Designer Fashion Sunglasses
Polarized Lenses and U.V. Coating
(Limited time only) 10% off Our low prices on new glasses
Ladies' and men's frames and lens Starting at $18.00 each...
467-4666
Jitney Jungle Plaza, Hwy. 90 & Dunbar, Bay St. Louis

Gulf Park announces schedule

The regular term class schedule at the University of Southern Mississippi Gulf Coast is in a new format and ready on request from the general public. In the new format the schedule and other information about USM Gulf Coast is the Fall Guide, a complete guide to the fall term.

Included in the Guide is the complete fall schedule, general information about class times, fees and whom to contact, plus other information.

A new feature made possible by the new format is the Resources for Learning. This section outlines those areas of USM Gulf Coast that assist students in their learning. These include the Richard G. Cox Library, Learning Laboratories, and the Division of Lifelong Learning. Learning laboratories are available in computers, electronics, microcomputers, nursing, reading, plus industrial and commuter technology.

In addition to the usual library services the Cox Library at Gulf Park in Long Beach has access to the entire catalog of resources of the USM-Hattiesburg Campus, as well as numerous video tapes, microcomputer services and other facilities and services.

All majors of USM-Gulf Coast, at the Bachelor's, Master's and Specialist's levels are listed in the Guide.

The USM Gulf Coast Fall Guide, is available by calling 865-4503 in Harrison County and 497-3636 in Jackson County, during normal business hours.

Fall Registration for USM Gulf Coast is Wednesday, August 27 and Thursday, August 28. Complete times and places are in the Guide.

Drug Problem?
Call
NARCOTICS
ANONYMOUS
255-3413

Delinquent Realty Tax Sale City of Waveland

SHERIFF'S SALE OF LAND FOR TAXES
HANCOCK COUNTY
THE STATE OF MISSISSIPPI
COUNTY OF HANCOCK
CITY OF WAVELAND

I, Sharon Jacobi, Tax Collector of the City of Waveland, County of Hancock, in said State will sell on the third Monday of August 25 A.D., 1986, at the front door of the City Hall of said City, in the City of Waveland, Mississippi, to the highest bidder or bidders, for cash, if any there be, all the following described lands, situated in said City, on which the taxes remain unpaid at that date to-wit:

CLINE ESTATE

209-4 Grant E. Tingstrom III, Lot 26 Cline Estate 11.50 16.15

1ST WARD

301 Elsie DeBlanc Vamvoras, NE 87' of Lot 12, water lot 6.35 10.49
305 Elsie D. Vamvoras, NE 87' of Lot 13 105.30 119.33
501 Willem Horst, Pt. Lot 32E, SE 150' 90.95 103.65

GAYLE AIKEN SUBD.

527 Lyn A. Oakley, Blk 2, Lot 3 Gayle Aiken Subd. 35.95 43.05

LAKESIDE SUBD.

622 William A. Richardson Jr., Lot 25 Lakeside Subd. #2 187.18 209.39

2ND WARD

1102 Allen J. Koskan Jr., Pt. Lot 2, L&M, 2nd Ward 190.86 213.95
1113 William K. Kearney, Lot 2-K 2nd Ward 99.47 112.92
1117-10 Alfred F. Pepperman, Pt. Lot 6, 2nd Ward 11.18 15.79

LAFITTE ESTATES SUBD.

1731 Andrew B. Barret Jr., Lot 23 Lafitte Estates Subd. 123.90 139.79
1804 R.W. McCullough, Lot 35 Lafitte Estates Subd. 123.88 139.77

2ND WARD

1907 Ann C. Lazzara, Lot 39C 2nd Ward 23.33 29.17
1908 Ann C. Lazzara, Lots 38B and 40A 2nd Ward 4.05 8.20
1909 Ann C. Lazzara, Lots 39B & 41A 2nd Ward 93.96 107.11
1914-10 Arley E. Vest, Pt. Lot 41E 2nd Ward 6.08 10.19

HILLCREST SUBD.

1936-10 Arley E. Vest, Lot 3 Hillcrest Subd. 60.09 69.60

WAVELAND TERRACE SUBD.

2014 Glenn J. Kracke, Blk. 1, Lot 4 Waveland Terrace Subd. 2.63 6.39
2022 Glenn J. Kracke, Blk. 2, Lot 4 Waveland Terrace Subd. 118.41 133.75
2207 Joseph R. Couturier, Blk. 5, Lot 3 Waveland Terrace Subd. 3.44 7.29
2217 Joseph R. Couturier, Blk. 6, Waveland Terrace Subd. 105.21 118.99
2406 Chuck Lofton, Blk. 8, Lot 40, NW 42.5' Waveland Terrace Subd 64.95 74.95
2409 Francis P. McNeil IV, Blk. 8, Pt. Lot 43, Waveland Terrace Subd. 60.02 69.52

2ND WARD

2504 Genevieve H. Mollere, Lots 49B, 49C, 56, 57A & Pt. Lot 49D 2nd Ward 53.66 62.55
2717 George V. Evans, Lot 79 2nd Ward 52.91 61.70

TANNERETTE SUBD.

2809 Joachim D. Woodridge Sr., SE 5' of Lot 43B & NW 30' of Lot 46 Tannerette Subd. 39.39 47.08
2813 Keith E. Mitchell, Lots 51 & 54 Tannerette Subd. 54.88 64.12
2817 Katherine M. Bourgeois, Lots 59A & 62A, All Lots 60 & 61 Tannerette Subd. 42.36 51.85

2ND WARD

3127 John J. Hinds, Pt. Lot 93B 2nd Ward 20.25 25.78

STARLAND PLACE SUBD.

3307 Mrs. Elvera J. Botsay, Blk. 2, Lots 15 & 16, Starland Place Subd. 36.91 44.35

COMBEL'S SUBD.

3515 Nancy C. Fintel, Blk. 5 Combel's Subd. 28.12 34.43
3528 Amy M. St. Germain, Blk. 6, Lots 12-14 (2 Bldgs.) Combel's Subd. 60.74 70.81

3RD WARD, MCGOVERN'S SUBD.

3923 Clare Brown, Lots 1-21 McGovern's Subd. 42.58 55.34

EICHHORN SUBD.

4035 John Dudek, Pt. Lots 28 & 29 Eichhorn Subd. 1.01 4.86

FARRAR'S SUBD.

4125 Frank S. Percy Jr., Lot 14, Farrar's Subd. 8.91 13.30
4203 John Dudek, Lot 39, Farrar's Subd. 47.98 56.28

3RD WARD

4238 Kearney Robert, Lots 42B & 42C 3rd Ward 107.68 122.19
4239 Charles B. Fraeter, Lot 42A 3rd Ward 190.17 212.68
4301 John L. Hozey, Pt. Lot 42D, 100' on Farrar, 3rd Ward 19.85 25.34

PINE RIDGE PARK

4417 Timothy C. Rush, Lot 56, Pine Ridge Park 11.85 16.54

HICKEY SUBD.

4530 Lenon J. Parent Jr., Blk. 1, Lots 5-9, Hickey Subd. 39.04 47.44

WAVELAND PARK

4822-10 Joseph G. Seibert, Blk. 5, Lot 33 Waveland Park 52.08 60.78
4834 Eugene F. Schwartz, Blk. 6, Lots 17 & 18 Waveland Park 44.78 53.01
4930 Miss Adina Nichols, Blk. 8, Lots 1-3 Waveland Park 30.92 38.01
5109 Mrs. Betty Jane Payne Brooks, Blk. 12, Lot 6 Waveland Park 29.03 35.43
5127 William A. Periard, Inc., Blk. 13, Lots 2-31 Waveland Park 23.30 36.13
5123 Oran W. Camet Jr., Blk. 13, Lots 9-11 Waveland Park 53.78 63.16
5202 David Jay Burnett, Blk. 13, Lots 21-23 Waveland Park 74.07 85.48

WAVELAND BEACH ESTATES

5302 Curtis Colson, Blk. 2, Lot 10 Waveland Beach 60.29 69.82

BEACH VISTA SUBD.

5328-20 Arden J. Lea, Lot 2 Beach Vista Subd. 71.08 81.69

FOREST PARK SUBD.

5336 Nancy B. Hendrik, Lot 5, 75'x187.87' Forest Park Subd. 103.63 117.49

3RD WARD

5422 Walter F. Turcotte Jr., Lot J 82, 150'x94' 3rd Ward 98.09 111.40
5431 Susan G. Lorenzen, pt.Lot 88B NE 96' ex. E. 800' & W. 400' (no outlet) 26.35 32.49
5622-10 Richard E. Grayson, Lot 120B, Water Lot, 3rd Ward 5.39 9.43
5626 Richard E. Grayson, Lot .119C Lot 121B & 121F 3rd Ward 172.15 193.36
5628 Richard E. Grayson, Lot 121C & 121D 3rd Ward 167.99 188.54
5639 Dr. Santo J. Lococo, 124A 3rd Ward 5.79 9.87

ROBERT'S SUBD.

5802 Alton J. Stieffel, Pt. Lot 9-B, Robert's Subd 31.16 37.77
5803 Catherine Nell Stieffel, 9C Robert's Subd 15.31 20.34
5813 Walter Turcotte, Jr., Lot 13-B & 14-B Robert's Subd. 30.98 37.83

ANCHORAGE SUBD.

6033 Arthur A. Renaudin, Jr., Blk 4, Lot 15-19 Anchorage Subd. 73.31 85.14
6210 Elizabeth D. Kane, Blk 9, Lot 38-40 Anchorage Subd. 14.70 20.17

JEFF SUBD.

6312-10 Annette Rowlands, Bld. 1, Pt. Lot 14 Jeff Subd. 3.08 6.89

THIRD WARD

6403 Nancy C. Fintel, E. 90' of Lot 134A, water lot, 3rd Ward 10.21 14.73
6409 Nancy C. Fintel, Pt. Lot 135A, 3rd Ward 306.48 340.63
6426 Martin Harvey, Lot 153A, 3rd Ward 86.67 98.83
6426-10 Martin Harvey, Lot 152, 3rd Ward 4.05 7.95

TIPPINS SUBD.

6502-10 Miss Laura Kenny, Blk. 1, Lot 12 & 13 Tippins Subd. 9.52 14.22
6504 Patrick F. Daniel, Blk. 1, Lot 6-11 Tippens Subd. 25.92 33.26

MS. LAND & ABSTRACT CO.

6701 Warren Richoux, Blk. 3, 21-23 Ms. Land & Abstract 12.56 17.81
6707 Lois Yarborough, Blk. 4, 9-11 & 24-26 Ms. Land & Abstract 48.68 58.29
6709 Beneficial Finance Co. of Ms., Blk 4, Lot 12-13, E. 10' of 14, Ms. Land & Abstract 54.95 64.45

BAKER'S SUBD

6721 Essie Mae Gerideau, Lot F, Baker's Subd. 28.59 34.95
6722 Eugene Hughes, Lot G, Baker's Subd. 48.03 56.33

WOODLAND GARDENS SUBD.

6809 James J. Hogan, Sr., Lot 34-36 Woodland Garden Subd. 75.09 86.60

GULF GARDENS SUBD.

6829 Patrick O. Bunch, Lot 18, Gulf Gardens Subd. 65.97 76.07
6839 Rebecca Lucy Breaux Freitas, Lot 37, Gulf Gardens Subd. 75.10 86.11
6918 Herman Yarborough, N½ off Lot 77 & all of Lot 78, Gulf Gardens Subd. 76.25 87.63

R. F. MESTAYER Subd.

7018 Jerome W. L'Enfant, Lot 1, R. F. Mestayer Subd. 12.30 17.03
7020 Richard A. Bradley, Lot 4, R. F. Mestayer Subd. 12.30 17.03
7509 Catherine Bruno Fratello, Blk. 3, Lot 3 & 4, Anna Henry Subd. 59.76 69.48
7517 Mary P. Benites, Blk. 9, Lot 3 & 4 Anna Henry Subd. 42.51 50.51

JEFF DAVIS PLACE

7706 John V. Peterson, Bld 2, Lot 12 & 13, 50 x 156.16 Jeff Davis 58.67 68.28

AUDREY PLACE

7932 Alton Prudhomme, Blk. 2, Lot 37, cor 106.5 x 87.5 7.90 12.19

4TH WARD

7937 Shirley B. Cox, Lot 25-A, 4th Ward 19.52 24.97

GRASS ACRES SUBD.

8111-30 Alton Prudhomme, Lot 35-38 Grass Acres Subd. 18.82 24.96
8123 Pat J. Lampard, Lot 31 & 32 Grass Acres Subd. 11.42 16.31

4TH WARD

8504 John E. Petitbon, Pt. NE¼ of SE¼ .20 3.72

BSL LD & IMP. 1ST ADD.

8611-10 Anita Cohen, Blk 11, Pt. Lot 3 40.73 48.30

WAVELAND HIGHLANDS

8708 Matthew Hill, Blk 1, Lot 20-22 8.94 13.84
8937 Charles H. Thomas, Blk 12, Lot 5 & 6 4.97 9.22
9127 Hilda Cantin, Blk 18, Lot 23-26 9.18 14.34
9201 Joseph Negrey, Blk 19, Lot 1-4 12.27 17.75
9225 Deloris Booth, Blk 21, Lot 28-31 78.08 90.14
9229 Eugene Allen, Blk 21, Lot 34-37 14.82 20.56
9302 Bernice Berry, Blk 22, Lot 28-31 70.09 81.35
9302-10 Jesse Galloway, Blk 22, Lot 32-34 77.85 89.64
9336 Rosemary Devenue, Blk 24, Lot 40 2.98 6.78
9337 Lucille M. Sutherline, Blk 24, Lot 41 2.98 6.78
9404 A. Heckman, Blk 25, Lot 13-18 18.35 24.94

LENA COMBEL SUBD.

9518 Elizabeth St. Pe, Blk 12, Lot 21 & 22, Sq. 16 2.62 6.63
9723 Andrew Collins, Blk 4, Lot 18-21, Sq. 27 10.45 15.75
9812 Edna Summers, Blk 6, Pt. Lot 16, all Lot 26, 27 & 28 Sq. 28 9.32 14.51

BSL LD & IMP 1ST ADD

9838-10 Orita W. Richardson, Blk 30, Pt. Lot 29.81 36.29
9838-20 James Thomas, Blk 30, Pt. Lot 2 53.65 62.51
9904 Phyllis M. (Antoine) Johnson Blk 30, Pt. Lot 2 30.66 37.22

LENA COMBEL SUBD.

9920 Joan L. Hargett, Blk 17, Sq. 21, Lot 4-6, 17 & Pt. Lot 13 & 14 10.13 15.89
9928-10 Clarence Harris, Blk 18, Lots 18, 19, 20 & 21 69.08 80.24
10010 Elizabeth St. Pe, Blk 20, Lot 18 & 19, Sw. 31 5.22 9.49

HARRINGTON SUBD.

10104 American Land Inv., Lot 1 Harrington Subd. 8.26 12.59

BSL & WAVELAND LD & IMP.

10213 Jules Fontana, Blk 32, Pt. Lot 2, Sq. 2 15.31 20.34
10214 Ellie Harrington, Blk 32, Pt. Lot 1, Ex. Pt. Sold 75.96 87.06
10223 Ian Dorian, Blk 33, Lot 1-4 Sq. 5 12.60 18.11
10233-5 Peggy S. Hart, Pt. Lot 2, Blk 37 78.39 89.73
10233-10 Dorothy Gooden, Pt. Lot S, Blk 37 9.84 14.33
10301 Agnes Haynes, Blk 38, Sq. 1 & 2, Ex Morris 4.05 8.20
10303 Robert Hargett, Blk 38, Lot 4-8 137.52 155.77
10305 Ivory Gillum, Blk 38, Lot 4-C 69.44 79.89

VONDROZKOWSKY'S 1ST ADD

10529 Robert Stiegler, Blk 12, Lot 3-8 10.15 15.91
10604-20 Gary Damiens, W½ Lots 13 & 14, Blk 13 78.62 90.23
10711 Elizabeth St. Pe, Blk 16, Lot 9 3.04 6.84
10727 Larondeau Enterprises, Inc., Blk 17, Lot 19 3.04 6.84
10731 Joseph E. Courcelle, Sr., Blk 18, Lot 3-5 35.48 43.03
10738 Charles W. Ptacek, Sr., Blk 19, Lot 3-6 11.54 16.94
10806 Elizabeth St. Pe, Blk 21, Lot 5 & 6 6.08 10.44
10809 Sidney Mailloux, Blk 22, Lot 1-3 9.30 14.23

VONDROZKOWSKY'S 2ND ADD.

11016 Terry Fleming, Blk 13, Lot 22-24 .11 4.13
11030 W. J. Phillips, Blk 15, Lot 7, 8, 17 & 18 6.87 11.81
11036 Elizabeth St. Pe, Blk 15, Lot 19 & 20 6.08 10.44
11106 Jules Poirer, Blk 16, Lot 11 3.04 6.84
11120 Walter J. Phillips, Blk 17, Lot 14 3.04 6.84
11210 Pierce Gardin, Blk 25, Lot 1-10 29.81 38.54
11219 Albert Heckman, Blk 27, Lot 1-5 8.51 13.86

GREEN ACRES SUB.

11309 Emmett J. Johnston, Blk 1, Lot 12 13.73 18.60
11327 Sheila Farve, Blk 2, Lot 16 & 17, 73.55 84.65
11511 Phillip Mollere, Blk 7, Lot 14 65.19 75.21
11523 Patricia E. Yarborough, Blk 8, Lot 13 & 14 16.20 21.57
11532-10 Emily L. Yarborough, Blk 9, S.5 of Lot 3 & all of Lot 4 47.43 55.92
11533 Emily Piazza, Blk 9, Lot 5 & 6 16.20 21.57
11631 Abigail La Croix, Blk 12, Lot 1-3 16.08 21.69

HIGHLAND PARK SUBD.

11838 Edward Herndon, Blk 6, Lot1-5 86.18 99.29
11933-10 Chrisla Johnson, Lot 2 Replat 79.58 91.04
12039-10 Anthony D. Cuccia, Blk 16, Lot 4-6 8.75 13.63
12128 Viola Stratton, Blk 18, Lot 7-10 11.91 17.35

BSL LD & IMP. CO. SUBD.

12619 Carolyn Edmiston, Blk 6, Lot 15 2.90 6.69
12706 Milton C. Bernard, Blk 8, 29-34 137.13 155.59
12714 L. J. Kelly, Blk 9, Lot 11 & 12 33.44 40.54
12812 Milton Bernard, Blk 12, 16 & 17 5.78 10.11
12821 W. J. Phillips, Blk 12, Lot 41 1.44 5.09
12905 Juanita Street, Blk 14, Lot 24 & 25 6.79 11.22
13033 Jules A. Poolson, Blk 70, Lot 5-17, 38-46 90.30 108.06
13121 W. J. Phillips, Blk 71, Lot 7 2.03 5.73
13128 Joseph Combel, Blk 73, Lot 11 & 12 6.84 11.28
13208 Larondeau Enterprises, Inc., Bk 77, Lot 1-12 25.46 34.26
13404 Asa J. Fayard, Jr., Blk 94, Lot 29-34 143.02 162.07
13405 Michael Fayard, Blk 94, Lot 35-38 15.43 21.22
13420 Bowers & Elizabeth St. Pe, Blk 96, Lot 36 & 37 3.23 7.30
13519 Henry Bouganim, Blk 109, Lot 1-8 165.94 187.79

GULFVIEW SUBD

13720 Karl E. Stockstill, Blk 115, Lot 28,29,30 11.58 16.74

BSL LD & IMP. CO. SUBD.

13911 Elizabeth St. Pe, Blk 131, Lot 1-5, 16-18 23.03 30.58

DUVERNAY'S SUBD

14010 Francisca Rogers, Lot 12 & 13 19.24 24.91

GULFSIDE SITES SUBD.

14307 Lorraine S. Freas, Lot 11 & 12 5.79 10.12
14319 Elizabeth St. Pe, Lot 47-49 8.21 13.03
14409 Barbara Gray, Lot 111-114 Gulfside Sites Subd. 12.47 17.97
14410 Joseph Marochino, Lot 115-121 16.93 23.61
14417 Margaret C. Lindsay, Lot 122 & 123 5.02 9.27
14513 C. B. Stephens, Lot 180-182 7.53 12.28
14514 Margaret C. Lindsay, Lot 183 & 184 5.02 6.27
14637 David Ascanti, Lot 318 & 319 5.02 9.27
14829 Garland Baynes, Lot 415-418 11.83 17.27

WAVELAND GATEWAY SUBD

15118 Elizabeth St. Pe, Blk 1, Lot 30 & 31 5.35 9.64
15201 Dennis J. Ruthherford, Blk 2, Lots 26-29 & 15 of 30 22.99 29.79
15203 Maria Grather, Blk 2, Lot 32-36 20.37 26.91
15206 Stella T. Rocker, Blk 3, Lot 3 6.02 10.12
15217 Sydney Smith, Blk 3, W½ of Lot 15, all of Lot 17,16,24,25 16.40 22.54

MELVIN OTT SUBD.

15260 Longiotti, Pt. Lots 35 & 36, all Lots 37, Blk 2 17.24 22.96

PINE FOREST SUBD.

15312 Joan Hall, Blk. 2, Lots 1-4 & 11-14 64.40 76.09
15313 Kire Mitchell, Blk. 2, Lots 5-10 19.32 26.01
15321 Jennie Haack, Blk. 3, Pt. Lot 8 Tri. 103.68 117.54
15325 Margie M. Woods, Blk. 4, Lots 5-7 64.95 75.45
15326 Sheila Thomas, Blk. 4, Lots 8 & 9 59.00 68.65

SHORELINE PARK #7 ADD. #3

15405 Rowen D. Wiles, Blk. 144, Pt. Lot 37, Pt. Outside 1.53 5.18
15406 Charles Faye, Blk. 144, Pt. Lot 38, Pt. Outside 33.59 40.45
15509 Margaret Lindsay, Blk. 146, Lots 36 & 37 3.04 7.09
15520 Patricia H. Davis, Blk. 147, Lot 5 21.57 27.23
15521 Oswald J. Castillo, Blk. 147, Lot 6 1.53 5.18
15610 Hazel Howell, Blk. 148, Lots 17 & 18 1.53 5.43
15611 Thomas Howell, Blk. 148 Lot 18 1.53 5.18
15626 Mary Helen S. Walters, Blk. 148, Lot 41 1.53 5.18

UNIT #7 ADD. #6

15817 John Ginart, Blk. 140, Pt. Lot 60 .89 4.48
15824 Carlos Prieto, Blk. 140, Lot 69 1.77 5.45
15827 Gulf Pines, Blk. 140, Lots 72 1.90 5.59
15828 Gulf Pines, Blk. 140, Lot 73 1.90 5.59
15904 Herbert J. Marsh, Blk. 145, Pt. Lot 8 1.53 5.18

UNIT #7 ADD. #7

16072 Hubert Seals Jr., Lot E & E. 20' of F; Blk. 70 5.17 9.18

UNIT #7 Add. #8

16309 Gulf Pines, Blk. 179, Lots 11 Shoreline Park Unit 120.56 136.11
16309-60 Patricia Lepine, Lots 17 & 140, Blk. 179 187.69 210.21
16310 Gulf Pines, Inc., Blk. 179, Lot 46 2.30 6.03

UNIT 9

16507 Jaquie Gandy Reynolds, Blk. 901, Lots 19 & 20 15.61 20.92
16515 E. M. Brignac, Blk. 901, Pt. Lot 30 & Pt. Lot 17 Drainage Canal 2.19 6.16
16521 Mary S. Jarrell, Blk. 901, Lots 42 & 43 2.90 6.94
16622 Thomas A. Boggs, Lot 3, Blk. 904 .76 4.34
16637 Charles S. McFarland, Blk. 905, Lot 9 1.53 5.17

SPANISH COVE

16769 E. M. Brignac, Lot 6, Spanish Cove 20.29 25.82
16770 E. M. Brignac, Lot 7, Spanish Cove 20.29 25.82

IDLEWOOD SUBD.

16940 Don Breland, Lot 3, Idlewood Subd. #1 123.71 139.58
16943 Cedarwood Homes, Inc., Lot 6, Idlewood Subd. #1 22.28 28.01
16944 Rene Azcona, Lots 7 & 8 Idlewood Subd. #1 36.45 43.85
16947 Rene Azcona, Lot 10, Idlewood Subd. #1 20.25 25.78
16948 Cedarwood Homes, Inc., Lot 11, Idlewood Subd. #1 22.28 28.01
16969 Sliman Enterprises, Inc., Lot 23, Idlewood Subd. #1 20.25 25.78
16966 Sliman Enterprises, Inc., Lot 29, Idlewood Subd. #1 20.25 25.78

SEC. 33-8-14

17009 Richard St. Pe', Pt. Lot 6, Sec. 33-8-14 64.40 74.56
17015 Hubert Seals, Pt. Lot 8, W. side 273.13 303.94
17021 Donald J. Egan, Pt. Lot 7 750.22 828.74

SEC. 34-8-14

17120 Betty Haas, Pt. of NE ¼ of the NW ¼ 11.62 16.28
17121 John Ruiz, Pt. of NW ¼ of the SW ¼ 239.67 267.13
17141 Samuel M. Longiotti, Pt. of NE ¼ Pt. 2T & 1B & C 5.47 10.02
17143 Robert Wade, Pt. of NW ¼ of NE ¼ (Miss. Hwy. 603 2A & 3K) 152.97 172.02
17206 George Day, Pt. of N ½ of Lot 5 on Hwy. 157' x 300' 237.28 264.51
17209 Edward I. Jones, Pt. of NW ¼ of SW ¼ Pt. Lot 5K 97.20 110.67
17301 Ronnie McCullough, Pt. NE ¼ of SW ¼ Lot 6-P 158.84 178.23
17321 Frank Schoonmaker, Pt. NE ¼ of SW ¼ Pt. 6AQ 23.96 29.86
17322 Frank Schoonmaker, Pt. NE ¼ of SW ¼ Pt. 6AQ 50.63 59.19
17333 Joseph W. Bennett, S ½ of Lot 7 Pt. SW ¼ of SE ¼ 17.73 23.00
17412 Gracie Peterson, Pt. SE ¼ of SE ¼ 8-AM 31.56 38.21
17429 Thomas J. Strong, Pt. S ½ Lot 8 5.95 10.05
17437 Althea R. O'Brien, Pt. N ½ of Lot 8, S. of Gainsville Rd. 72.94 83.74
17437-20 William H. Ginn, Pt. N ½ of Lot 8, Pt. NE ¼ of SE ¼ Pt. Lot 8G 115.86 131.20
17516 Patrick O. Bunch, Pt. N ½ of Lot 8 Pt. NE ¼ of SE ¼ 28.90 35.29
17517 Linwood L. Rutherford, Pt. N ½ of Lot 8, Pt. NE ¼ of SE ¼ 27.00 33.20
17518 Helen Carter, Pt. N ½ of Lot 8 (Home) Pt. NE ¼ of SE ¼ 70.54 81.09
17519 Nancy Fintel, Pt. N ½ of Lot 8, Pt. NE ¼ of SE ¼ 28.66 35.02
17524 Mary Lu Wardle, Pt. Lot 8, Pt. SE ¼ of SE ¼ 13.96 18.86
17528 William S. McQueen, Pt. S ½ Lot 8, Pt. SE ¼ of SE ¼ 51.83 60.52
17531 Diana F. Sones, Pt. N ½ Lot 8, Pt. NE ¼ of SE ¼ 55.07 64.08
17545 Timothy Kingston, Pt. SW ¼ of SE ¼ 80.47 92.02
17546 Harriet Koerner, Pt. S ½ SE ¼ Pt. AH 82.77 94.55

SECTION 3-9-14

17738 Phillip Mollere, Pt. W ½ of SE ¼ of SW ¼ #41 11.81 16.49
17739 Walter L. Gates, Pt. W ½ of SE ¼ of SW ¼ 24.60 30.56
17808 Judson Benton, Pt. NE ½ of SE ¼ Lot 1-B 4.46 8.41
17823 Elizabeth St. Pe', Pt. NE ½ of SE ¼ Lots 1-C & J 12.80 17.83

SECTION 4-9-14

17901-10 Laurence Allen Mathes, Pt. NW ¼ - SE ¼; Pt. SW ¼ - NE¼ 10.33 14.87

SECTION 9-9-14

17931-10 Ruth Hawkins, Lots 7-8 of Div. of Lot 2 Pt. NE ¼ of NE ¼ 11.95 16.90
17935 Louis J. Moreau, Pt. Lot 1, Div. C. Colly Est. 15.94 21.04
17937 George A. Frilot III, Pt. Lots 1, 3 & 7 & 8 Pt. N ¼ of NE ¼ 146.58 165.49
17938 Elizabeth Burton, Pt. NE ¼ of NE ¼ 12.15 16.86
18004 Francisca Hawkins, Pt. Lot 2 Div. C. Colly Est. Pt. NE ¼ of NE ¼ 8.91 13.30
18008 Joseph E. Linn, Pt. Lot 2 Div. C. Colly Est. Pt. NE¼ of NE¼ 38.53 45.88
18020 James Thompson, Pt. SE ¼ of NE ¼ 22.67 28.43
18102 Bruce E. McMahon, Pt. Lots 2, 3, & 4 Div. C. Colly Est. 3.25 7.58
30925-5 David L. Poindexter, Pt. Lot 235; 4th Ward 10.00 14.50
31937-10 Raymond Talbot, Pt. Abandoned 6th St. Bay St. Louis Land & Imp. Co. 31.47 38.12
106979-42 Talmar, Inc., Quail Ridge Est. Phase 1 Lot 29 7.80 12.08
144424-20 Bay Technical Assoc., Pt. NW ¼ of NE ¼ 444.92 492.91
145935 Dorothea Dell, Marsh Lot Walkinshaw Subd. of Lot 1 5.67 9.73

Moran, Nguyen are top Pass Christian graduates

Pass Christian High School commencement exercises were at the Francis S. McDonald Stadium.

The exercises began with the High School band playing "Pomp and Circumstance" and the processional of the seniors. Father Ron Hertzog delivered the invocation and then the band played "The Star Spangled Banner."

LeRoy Lizana, superintendent of the Pass Christian Public Schools, welcomed the guests.

Trang Nguyen delivered the Salutatorian's address and then awards were presented.

Adrian J. Swanier, principal, presented the Principal's Award to Lydia Bradley. This award is presented to a senior for service and character.

John A. Deem, assistant principal, presented the American Legion Award to Rod Jenkins and Tracy Lang. This award was sponsored by the Gulfport Joe Graham Post No. 119.

Deem then presented the Camille Award to Deborah Ladner and Son Mai. This award is presented for courage, service and loyalty.

George T. Watson, assistant superintendent of Pass Christian Public Schools, presented the Kalif Memorial Award to Tran Tran. This award is presented to the outstanding secretarial student in memory of William Kalif.

Angela Moran delivered the Valedictorian's address and then the Pass Christian Rotary Club Award was presented to Trang Nguyen by Paul Bode, president-elect of the Pass Christian Rotary Club.

Swanier than presented the scholarships given by local organizations. Tran Tran received the Beta Club Scholarship. Deborah Ladner received the Beta Sigma Phi and the VFW Post No. 5931 Scholarships. Kimberly Joseph and LaSundra Govan received scholarships from the First Missionary Baptist Church.

Trang Nguyen received scholarships from the French Club and Friends of the Pass Christian Library. Angela Moran received scholarships from the Pass Christian Chamber of Commerce and the Pass Christian High School Alumni Association. Kimberly Wittman received the Pass Christian Volunteer Fire Department Scholarship.

Seniors who were recognized for receiving other scholarships from colleges and univesities were Annette Bailey, Alcorn State University; Kimberly Joseph, Alcorn State University; Tracy Lang, University of Southern Mississippi; Angela Moran, University of Southern Mississippi, Delta State University and Northeast Junior College; Trang Nguyen, University of Southern Mississippi and Delta State University; Kimberly Wittmann, Loyola University, Millsaps College and William Carey College; Carla Cook, Debbie Cuevas and Mary Lett, American Beauty College.

Swanier then presented the graduating class to Lizana for awarding of diplomas and certificates.

Lizana presented diplomas to the following students:

Valencia Maria Alexander, Winston James Ausmer III, Annette Marie Bailey, Tamika LaFaye Barnes, Anthony Joseph Biggs, Henry Lee Bonney Jr., Jeffrey Michael Bonney, Lydia Ann Bradley, with honors; Karen Lynn Brown, Troy Christopher Brown, Ouida Searay Buchanan, William Anthony Carroll Jr., Jennifer Ann Case, Carla Cartrell Cook.

Michael Joseph Cook, Debbie Elaine Cuevas, Aungilete Joy Dedeaux, Ausker James Dedeaux, Donna Marie Dedeaux, Marvette Denise Dedeaux, Milton James Dedeaux, Norma Agnes Dedeaux, Irvin Joseph DeLavallade III, Shannon Marie Ellis, Elizabeth Keither Fields, Angela Dee Fracchia, with honors; John Marcus Funderburg Jr., Tanya Michelle Gonzales, Antoinette Micheala Govan, LaSundra Miea Govan, Vincent Edward Henderson, Ralph James Howard, Valerie Renee Hunt.

James Richard Jaynes, Rod Anthony Jenkins, Kimberly Alice Joseph, Deborah Ann Ladner, John Harry Ladner Jr., Rodney Joseph Ladner, Mark Christian LaFontaine, Tracy Alanna Lang, with distinction; Joycelyn Marie Lawton, Mary Louise Lett, Faye Elizabeth Lizana, Edward Ray Lockhart, Darrin Louis McArthur.

Son Hai Mai, Quiring Guadelupe Marquez, Tracy Lynette Moffett, Angela Marie Moran, with distinction; Anita Noelle Necaise, Rayford Odell Necaise, Phy Thanh Nguyen.

Trang Thi Nguyen, with distinction; Rodney Oneal Palode, Gordon James Payne, Carl Victor Peters, Donald Paul Reed, Donald Ray Saucier, Gary Swayne Smith, Yolanda Anna Spaulding.

Mikki Ann Stansberry, Kevin Bernard Swanier, Elsie Rechille Thomas, Tran Nuget Tran, with honors; James Christopher Vincent, Stanley Vern Wahl, Christine M. Williamson, Larry Wayne Willis Jr., Kimberly Hill Wittman, with honors.

The exercises concluded with the singing of the "Alma Mater," the benediction by Rev. William D. Young and the recessional.

ANGELA MORAN

TRANG NGUYEN

SUMMER CAMP PARTICIPANTS—Members of Bay St. Louis Boy Scout Troop 217 who recently participated in summer camp activities at Salem Scout Reservation included, from left, Neil Brimelow, Mark Casanova, Matthew Lee, Tony Richardson, Matthew Carver and Jeremy Powers. Not shown is Ben McCollister, who attended camp two weeks earlier in order to complete leadership training and advanced backwoods camping. Troop 217 was selected best troop for one week and each scout received 30 merit badges. Powers received additional honors for a one-mile swim.

Troop takes trip

Scouts from Troop 217 sponsored by Our Lady of the Gulf Church and Council 1522 Knights of Columbus in Bay St. Louis recently held their fifth annual float trip.

This year the troop traveled 30 miles on the Black Creek over a four-day weekend. The scouts started at Moody's Landing near Brooklyn and ended at Hwy. 26 near Wiggins.

The scouts camped each night on sand beaches where they swam and cooked their meals. At night the scouts used the canoes as tents.

Any boy 11 years old or older may come any Tuesday at 7 p.m. to the K.C. Hall on Main St. and join Troop 217. For more information call 452-7540

Heidi Taylor
Sears, Roebuck & Co. Bldg.
Hwy. 90 & Main St., Bay St. Louis
Bus. 601-467-2898
Res. 467-3891
Wasting money on yesterday's insurance?
Paying for coverage you don't need? Or lacking coverage you do need? Bring your policy in now for our free Insurance Value Review. No obligation.
Allstate
Allstate Insurance Co., Northbrook, Il.

SOUTH MISSISSIPPI'S ONLY STEAM OPERATED TRAIN
ROUND-TRIP TICKETS
Adults $5.00
Senior Citizens $4.00
Students $4.00
Children $3.00
Mississippi Railway and Transportation Museum, Inc.
Port Bienville Mississippi
SCHEDULE DEPARTURE
Saturday & Sunday
1, 3, & 5 p.m.
1925 Baldwin Steam Locomotive, #203
RESTORED PASSENGER CARS
Celebrate your Birthday, Anniversary, etc...
(601)268-9099
Open Rain or Shine.
MISSISSIPPI RAILWAY MUSEUM-LOCATED IN THE PORT BIENVILLE INDUSTRIAL PARK
OFF U.S. HIGHWAY 90 WEST, TOWARD ANSLEY, MISSISSIPPI.

WHERE IT'S AT!
Cakes By Greg And Scott
Wedding Birthday
Novelty Holiday
467-4638
Ladner's Custom Photography
A Full Service Professional Studio
Offering Quality & Dependable Services.
467-5096 for appointment
Bay-Waveland Firestone
Hwy. 90 West, Bay St. Louis, Ms.
Noble & Thelma Payne - owners
467-0810
THIS SPACE AVAILABLE
467-9047 THE MUFFLER SHOP 467-9047
OPEN Mon.-Sat. DAYS
Bay-Waveland Automotive Exhaust Center, Hwy. 90 at Bouslog St., Bay St. Louis, Ms.
JULIE'S
Florist & Gift Shop
SPECIALIZING IN SILK FLOWERS
467-4348
211 2nd Street, Bay St. Louis
Bob Hubbard PHOTOGRAPHY
By appointment
weddings
family portraits
pictures for any occasion
passport photos
467-3463
EVERYTHING INC. FLOOR COVERINGS
RUDY JUNG'S
BAY CARPET & INTERIORS
AWNINGS
MARKETOWN SHOPPING CENTER
HWY. 90 AT DUNBAR ST.
BAY ST. LOUIS, MS 39520
CARPET • VINYL • REMNANTS • WALLPAPER
467-5000
Authorized Dealer Maytag Kitchenaid
MONTI - CARVER PLUMBING
467-6791
Washington & Hancock
Bay St. Louis
BAY OPTICAL
Quality Eyewear
Fast Service
467-1020
311 Shieldsborough Sq. Corner Hwy. 90 Dunbar
Bridal Gowns • Formals • Costumes • Custom Drapes
Linda's Fabric Shop
Sewing Machine Sales & Service
467-5281 SEWING & ALTERATIONS
Route 2, Box 784
Choctaw Dr.
Bay St. Louis, MS 39520
Mon.-Sat. 9-5
Appts. after 5 p.m.
Mitchell's Towel Outlet
(Behind Dairy Queen)
Hwy. 90 Waveland, Ms. 467-7387
Furniture-Glassware-Odds & Ends
Franks' Photography & Framing Co.
Custom & Ready Made Frames
— Photographs For All Occasions —
Studio Facilities
Waveland, MS 39576 999 B Hwy 90 601-467-9686
118 LEONHARD AVE. • BAY ST. LOUIS
SHANNON'S ELECTROLYSIS
BY APPOINTMENT
SHANNON LEARY LADNER
601/467-0531
IRENE & JOHNNY'S
Highway 90 West of Waveland
Live Music Every Friday & Saturday Night
POOL TOURNAMENT THURSDAY'S STARTING AT 8 P.M.
467-9989
TIRE SPOT 467-0170
• Republic Tires • Recaps
• Good Used Tires • Computer Spin Balance
614 HWY. 90
KERN OPTICAL WHOLESALE LAB
All Eyeglass Prescriptions Filled
ONE DAY SERVICE (in most cases)
Creosote Rd. W. of Hwy. 49 Gulfport 864-4397
HERBIE'S BEAUTY SALON
Great Hair Care At A Reasonable Price
212 Leonhard Ave., Bay St. Louis
467-1552
ADAMS' IRON WORLD
Specializing in Fabrication & Installation
Burglar Bars, Spiral & Straight Stairs, Iron Fences
Entrance Doors, Porch Columns & Rails
To place your ad in the Business Directory call:
467-5473

Savings You Will See....
KERN OPTICAL
Vision Center
MARKETOWN SHOPPING CENTER
ONE DAY SERVICE
many styles.
How to look 10 years younger... without dieting or taking a cruise to Tahiti
Just turn in your bifocals for the modern lenses with no lines.
Sola VIP lenses.
Elasta hinge by Safilo
Designer Fashion Sunglasses
Polarized Lenses and U.V. Coating
(Limited time only) 10% off
Our low prices on new glasses
Ladies' and men's frames and lens Starting at $18.00 each...
467-4666
Jitney Jungle Plaza, Hwy. 90 & Dunbar, Bay St. Louis

Gulf Park announces schedule

The regular term class schedule at the University of Southern Mississippi Gulf Coast is in a new format and ready on request from the general public. In the new format the schedule and other information about USM Gulf Coast is the Fall Guide, a complete guide to the fall term.

Included in the Guide is the complete fall schedule, general information about class times, fees and whom to contact, plus other information.

A new feature made possible by the new format is the Resources for Learning. This section outlines those areas of USM Gulf Coast that assist students in their learning. These include the Richard G. Cox Library, Learning Laboratories, and the Division of Lifelong Learning. Learning laboratories are available in computers, electronics, microcomputers, nursing, reading, plus industrial and commuter technology.

In addition to the usual library services the Cox Library at Gulf Park in Long Beach has access to the entire catalog of resources of the USM-Hattiesburg Campus, as well as numerous video tapes, microcomputer services and other facilities and services.

All majors of USM-Gulf Coast, at the Bachelor's, Master's and Specialist's levels are listed in the Guide.

The USM Gulf Coast Fall Guide, is available by calling 865-4503 in Harrison County and 497-3636 in Jackson County, during normal business hours.

Fall Registration for USM Gulf Coast is Wednesday, August 27 and Thursday, August 28. Complete times and places are in the Guide.

Drug Problem?

Call
NARCOTICS
ANONYMOUS
255-3413

Delinquent Realty Tax Sale City of Waveland

SHERIFF'S SALE OF LAND
FOR TAXES
HANCOCK COUNTY

THE STATE OF MISSISSIPPI
COUNTY OF HANCOCK
CITY OF WAVELAND

I, Sharon Jacobi, Tax Collector of the City of Waveland, County of Hancock, in said State will sell on the third Monday of August 25 A.D., 1986, at the front door of the City Hall of said City, in the City of Waveland, Mississippi, to the highest bidder or bidders, for cash, if any there be, all the following described lands, situated in said City, on which the taxes remain unpaid at that date to-wit:

CLINE ESTATE

209-4 Grant E. Tingstrom III, Lot 26 Cline Estate 11.50 16.15

1ST WARD

301 Elsie DeBlanc Vamvoras, NE 87' of Lot 12, water lot 6.35 10.49
305 Elsie D. Vamvoras, NE 87' of Lot 13 105.30 119.33
501 Willem Horst, Pt. Lot 32E, SE 150' 90.95 103.65

GAYLE AIKEN SUBD.

527 Lyn A. Oakley, Blk 2, Lot 3 Gayle Aiken Subd. 35.95 43.05

LAKESIDE SUBD.

622 William A. Richardson Jr., Lot 25 Lakeside Subd. #2 187.18 209.39

2ND WARD

1102 Allen J. Koskan Jr., Pt. Lot 2, L&M, 2nd Ward 190.86 213.95
1113 William K. Kearney, Lot 2-K 2nd Ward 99.47 112.92
1117-10 Alfred F. Pepperman, Pt. Lot 6, 2nd Ward 11.18 15.79

LAFITTE ESTATES SUBD.

1731 Andrew B. Barret Jr., Lot 23 Lafitte Estates Subd. 123.90 139.79
1804 R.W. McCullough, Lot 35 Lafitte Estates Subd. 123.88 139.77

2ND WARD

1907 Ann C. Lazzara, Lot 39C 2nd Ward 23.33 29.17
1908 Ann C. Lazzara, Lots 38B and 40A 2nd Ward 4.05 8.20
1909 Ann C. Lazzara, Lots 39B & 41A 2nd Ward 93.96 107.11
1914-10 Arley E. Vest, Pt. Lot 41E 2nd Ward 6.08 10.19

HILLCREST SUBD.

1936-10 Arley E. Vest, Lot 3 Hillcrest Subd. 60.09 69.60

WAVELAND TERRACE SUBD.

2014 Glenn J. Kracke, Blk. 1, Lot 4 Waveland Terrace Subd. 2.63 6.39
2022 Glenn J. Kracke, Blk. 2, Lot 4 Waveland Terrace Subd. 118.41 133.75
2207 Joseph R. Couturier, Blk. 5, Lot 3 Waveland Terrace Subd. 3.44 7.29
2217 Joseph R. Couturier, Blk. 6, Waveland Terrace Subd. 105.21 118.99
2406 Chuck Lofton, Blk. 8, Lot 40, NW 42.5' Waveland Terrace Subd 64.95 74.95
2409 Francis P. McNeil IV, Blk. 8, Pt. Lot 43, Waveland Terrace Subd. 60.02 69.52

2ND WARD

2504 Genevieve H. Mollere, Lots 49B, 49C, 56, 57A & Pt. Lot 49D 2nd Ward 53.66 62.55
2717 George V. Evans, Lot 79 2nd Ward 52.91 61.70

TANNERETTE SUBD.

2809 Joachim D. Woodridge Sr., SE 5' of Lot 43B & NW 30' of Lot 46 Tannerette Subd. 39.38 47.08
2813 Keith E. Mitchell, Lots 51 & 54 Tannerette Subd. 54.88 64.12
2817 Katherine M. Bourgeois, Lots 59A & 62A, All Lots 60 & 61 Tannerette Subd. 42.36 51.85

2ND WARD

3127 John J. Hinds, Pt. Lot 93B 2nd Ward 20.25 25.78

STARLAND PLACE SUBD.

3307 Mrs. Elvera J. Botsay, Blk. 2, Lots 15 & 16, Starland Place Subd. 36.91 44.35

COMBEL'S SUBD.

3515 Nancy C. Fintel, Blk. 5 Combel's Subd. 28.12 34.43
3528 Amy M. St. Germain, Blk. 6, Lots 12-14 (2 Bldgs.) Combel's Subd. 60.74 70.81

3RD WARD, MCGOVERN'S SUBD.

3923 Clare Brown, Lots 1-21 McGovern's Subd. 42.58 55.34

EICHHORN SUBD.

4035 John Dudek, Pt. Lots 28 & 29 Eichhorn Subd. 1.01 4.86

FARRAR'S SUBD.

4125 Frank S. Percy Jr., Lot 14, Farrar's Subd. 8.91 13.30
4203 John Dudek, Lot 39, Farrar's Subd. 47.98 56.28

3RD WARD

4238 Kearney Robert, Lots 42B & 42C 3rd Ward 107.68 122.19
4239 Charles B. Fraeter, Lot 42A 3rd Ward 190.17 212.68
4301 John L. Hozey, Pt. Lot 42D, 100' on Farrar, 3rd Ward 19.85 25.34

PINE RIDGE PARK

4417 Timothy C. Rush, Lot 56, Pine Ridge Park 11.85 16.54

HICKEY SUBD.

4530 Lenon J. Parent Jr., Blk. 1, Lots 5-9, Hickey Subd. 39.04 47.44

WAVELAND PARK

4822-10 Joseph G. Seibert, Blk. 5, Lot 33 Waveland Park 52.08 60.78
4834 Eugene F. Schwartz, Blk. 6, Lots 17 & 18 Waveland Park 44.78 53.01
4930 Miss Adina Nichols, Blk. 8, Lots 1-3 Waveland Park 30.92 38.01
5109 Mrs. Betty Jane Payne Brooks, Blk. 12, Lot 6 Waveland Park 29.03 35.43
5127 William A. Periard, Inc., Blk. 13, Lots 2-31 Waveland Park 23.30 36.13
5123 Oran W. Camet Jr., Blk. 13, Lots 9-11 Waveland Park 53.78 63.16
5202 David Jay Burnett, Blk. 13, Lots 21-23 Waveland Park 74.07 85.48

WAVELAND BEACH ESTATES

5302 Curtis Colson, Blk. 2, Lot 10 Waveland Beach 60.29 69.82

BEACH VISTA SUBD.

5328-20 Arden J. Lea, Lot 2 Beach Vista Subd. 71.08 81.69

FOREST PARK SUBD.

5336 Nancy B. Hendrik, Lot 5, 75'x187.87' Forest Park Subd. 103.63 117.49

3RD WARD

5422 Walter F. Turcotte Jr., Lot J 82, 150'x94' 3rd Ward 98.09 111.40
5431 Susan G. Lorenzen, pt. Lot 88B NE 96' ex. E. 800' & W. 400' (no outlet) 26.35 32.49
5622-10 Richard E. Grayson, Lot 120B, Water Lot, 3rd Ward 5.39 9.43
5626 Richard E. Grayson, Lot 119C Lot 121B & 121F 3rd Ward 172.15 193.36
5628 Richard E. Grayson, Lot 121C & 121D 3rd Ward 167.99 188.54
5639 Dr. Santo J. Lococo, 124A 3rd Ward 5.79 9.87

ROBERT'S SUBD.

5802 Alton J. Stieffel, Pt. Lot 9-B, Robert's Subd 31.16 37.77
5803 Catherine Nell Stieffel, 9C Robert's Subd 15.31 20.34
5813 Walter Turcotte, Jr., Lot 13-B & 14-B Robert's Subd. 30.98 37.83

ANCHORAGE SUBD.

6033 Arthur A. Renaudin, Jr., Blk 4, Lot 15-19 Anchorage Subd. 73.31 85.14
6210 Elizabeth D. Kane, Blk 9, Lot 38-40 Anchorage Subd. 14.70 20.17

JEFF SUBD.

6312-10 Annette Rowlands, Bld. 1, Pt. Lot 14 Jeff Subd. 3.08 6.89

THIRD WARD

6403 Nancy C. Fintel, E. 90' of Lot 134A, water lot, 3rd Ward 10.21 14.73
6409 Nancy C. Fintel, Pt. Lot 135A, 3rd Ward 306.48 340.63
6426 Martin Harvey, Lot 153A, 3rd Ward 86.67 98.83
6426-10 Martin Harvey, Lot 152, 3rd Ward 4.05 7.95

TIPPINS SUBD.

6502-10 Miss Laura Kenny, Blk. 1, Lot 12 & 13 Tippins Subd. 9.52 14.22
6504 Patrick F. Daniel, Blk. 1, Lot 6-11 Tippens Subd. 25.92 33.26

MS. LAND & ABSTRACT CO.

6701 Warren Richoux, Blk. 3, 21-23 Ms. Land & Abstract 12.56 17.81
6707 Lois Yarborough, Blk. 4, 9-11 & 24-26 Ms. Land & Abstract 48.68 58.29
6709 Beneficial Finance Co. of Ms., Blk 4, Lot 12-13, E. 10' of 14, Ms. Land & Abstract 54.95 64.45

BAKER'S SUBD

6721 Essie Mae Gerideau, Lot F, Baker's Subd. 28.59 34.95
6722 Eugene Hughes, Lot G, Baker's Subd. 48.03 56.33

WOODLAND GARDENS SUBD.

6809 James J. Hogan, Sr., Lot 34-36 Woodland Garden Subd. 75.09 86.60

GULF GARDENS SUBD.

6829 Patrick O. Bunch, Lot 18, Gulf Gardens Subd. 65.97 76.07
6839 Rebecca Lucy Breaux Freitas, Lot 37, Gulf Gardens Subd. 75.10 86.11
6918 Herman Yarborough, N½ off Lot 77 & all of Lot 78, Gulf Gardens Subd. 76.25 87.63

R. F. MESTAYER Subd.

7018 Jerome W. L'Enfant, Lot 1, R. F. Mestayer Subd. 12.30 17.03
7020 Richard A. Bradley, Lot 4, R. F. Mestayer Subd. 12.30 17.03
7509 Catherine Bruno Fratello, Blk. 3, Lot 3 & 4, Anna Henry Subd. 59.76 69.48
7517 Mary P. Benites, Blk. 9, Lot 3 & 4 Anna Henry Subd. 42.51 50.51

JEFF DAVIS PLACE

7706 John V. Peterson, Bld 2, Lot 12 & 13, 50 x 156.16 Jeff Davis 58.67 68.28

AUDREY PLACE

7932 Alton Prudhomme, Blk. 2, Lot 37, cor 106.5 x 87.5 7.90 12.19

4TH WARD

7937 Shirley B. Cox, Lot 25-A, 4th Ward 19.52 24.97

GRASS ACRES SUBD.

8111-30 Alton Prudhomme, Lot 35-38 Grass Acres Subd. 18.82 24.96
8123 Pat J. Lampard, Lot 31 & 32 Grass Acres Subd. 11.42 16.31

4TH WARD

8504 John E. Petitbon, Pt. NE¼ of SE¼ .20 3.72

BSL LD & IMP. 1ST ADD.

8611-10 Anita Cohen, Blk 11, Pt. Lot 3 40.73 48.30

WAVELAND HIGHLANDS

8708 Matthew Hill, Blk 1, Lot 20-22 8.94 13.84
8937 Charles H. Thomas, Blk 12, Lot 5 & 6 4.97 9.22
9127 Hilda Cantin, Blk 18, Lot 23-26 9.18 14.34
9201 Joseph Negrey, Blk 19, Lot 1-4 12.27 17.75
9225 Deloris Booth, Blk 21, Lot 28-31 78.08 90.14
9229 Eugene Allen, Blk 21, Lot 34-37 14.82 20.56
9302 Bernice Berry, Blk 22, Lot 28-31 70.09 81.35
9302-10 Jesse Galloway, Blk 22, Lot 32-34 77.85 89.64
9336 Rosemary Devenue, Blk 24, Lot 40 2.98 6.78
9337 Lucille M. Sutherline, Blk 24, Lot 41 2.98 6.78
9404 A. Heckman, Blk 25, Lot 13-18 18.35 24.94

LENA COMBEL SUBD.

9518 Elizabeth St. Pe, Blk 12, Lot 21 & 22, Sq. 16 2.62 6.63
9723 Andrew Collins, Blk 4, Lot 18-21, Sq. 27 10.45 15.75
9812 Edna Summers, Blk 6, Pt. Lot 16, all Lot 26, 27 & 28 Sq. 28 9.32 14.51

BSL LD & IMP 1ST ADD

9838-10 Orita W. Richardson, Blk 30, Pt. Lot 29.81 36.29
9838-20 James Thomas, Blk 30, Pt. Lot 2 53.65 62.51
9904 Phyllis M. (Antoine) Johnson Blk 30, Pt. Lot 2 30.66 37.22

LENA COMBEL SUBD.

9920 Joan L. Hargett, Blk 17, Sq. 21, Lot 4-6, 17 & Pt. Lot 13 & 14 10.13 15.89
9928-10 Clarence Harris, Blk 18, Lots 18, 19, 20 & 21 69.08 80.24
10010 Elizabeth St. Pe, Blk 20, Lot 18 & 19, Sw. 31 5.22 9.49

HARRINGTON SUBD.

10104 American Land Inv., Lot 1 Harrington Subd. 8.26 12.59

BSL & WAVELAND LD & IMP.

10213 Jules Fontana, Blk 32, Pt. Lot 2, Sq. 2 15.31 20.34
10214 Ellie Harrington, Blk 32, Pt. Lot 1, Ex. Pt. Sold 75.96 87.06
10223 Ian Dorian, Blk 33, Lot 1-4 Sq. 5 12.60 18.11
10233-5 Peggy S. Hart, Pt. Lot 2, Blk 37 78.39 89.73
10233-10 Dorothy Gooden, Pt. Lot S, Blk 37 9.84 14.33
10301 Agnes Haynes, Blk 38, Sq. 1 & 2, Ex Morris 4.05 8.20
10303 Robert Hargett, Blk 38, Lot 4-8 137.52 155.77
10305 Ivory Gillum, Blk 38, Lot 4-C 69.44 79.89

VONDROZKOWSKY'S 1ST ADD

10529 Robert Stiegler, Blk 12, Lot 3-8 10.15 15.91
10604-20 Gary Damiens, W½ Lots 13 & 14, Blk 13 78.62 90.23
10711 Elizabeth St. Pe, Blk 16, Lot 9 3.04 6.84
10727 Larondeau Enterprises, Inc., Blk 17, Lot 19 3.04 6.84
10731 Joseph E. Courcelle, Sr., Blk 18, Lot 3-5 35.48 43.03
10738 Charles W. Ptacek, Sr., Blk 19, Lot 3-6 11.54 16.94
10806 Elizabeth St. Pe, Blk 21, Lot 5 & 6 6.08 10.44
10809 Sidney Mailloux, Blk 22, Lot 1-3 9.30 14.23

VONDROZKOWSKY'S 2ND ADD.

11016 Terry Fleming, Blk 13, Lot 22-24 .11 4.13
11030 W. J. Phillips, Blk 15, Lot 7, 8, 17 & 18 6.87 11.81
11036 Elizabeth St. Pe, Blk 15, Lot 19 & 20 6.08 10.44
11106 Jules Poirer, Blk 16, Lot 11 3.04 6.84
11120 Walter J. Phillips, Blk 17, Lot 14 3.04 6.84
11210 Pierce Gardin, Blk 25, Lot 1-10 29.81 38.54
11219 Albert Heckman, Blk 27, Lot 1-5 8.51 13.86

GREEN ACRES SUB.

11309 Emmett J. Johnston, Blk 1, Lot 12 13.73 18.60
11327 Sheila Farve, Blk 2, Lot 16 & 17, 73.55 84.65
11511 Phillip Mollere, Blk 7, Lot 14 65.19 75.21
11523 Patricia E. Yarborough, Blk 8, Lot 13 & 14 16.20 21.57
11532-10 Emily L. Yarborough, Blk 9, S.5 of Lot 3 & all of Lot 4 47.43 55.92
11533 Emily Piazza, Blk 9, Lot 5 & 6 16.20 21.57
11631 Abigail La Croix, Blk 12, Lot 1-3 16.08 21.69

HIGHLAND PARK SUBD.

11838 Edward Herndon, Blk 6, Lot 1-5 86.18 99.29
11933-10 Chrisla Johnson, Lot 2 Replat 79.58 91.04
12039-10 Anthony D. Cuccia, Blk 16, Lot 4-6 8.75 13.63
12128 Viola Stratton, Blk 18, Lot 7-10 11.91 17.35

BSL LD & IMP. CO. SUBD.

12619 Carolyn Edmiston, Blk 6, Lot 15 2.90 6.69
12706 Milton C. Bernard, Blk 8, 29-34 137.13 155.59
12714 L. J. Kelly, Blk 9, Lot 11 & 12 33.44 40.54
12812 Milton Bernard, Blk 12, 16 & 17 5.78 10.11
12821 W. J. Phillips, Blk 12, Lot 41 1.44 5.09
12905 Juanita Street, Blk 14, Lot 24 & 25 6.79 11.22
13033 Jules A. Poolson, Blk 70, Lot 5-17, 38-46 90.30 108.08
13121 W. J. Phillips, Blk 71, Lot 7 2.03 5.73
13128 Joseph Combel, Blk 73, Lot 11 & 12 6.84 11.28
13208 Larondeau Enterprises, Inc., Bk 77, Lot 1-12 25.46 34.26
13404 Asa J. Fayard, Jr., Blk 94, Lot 29-34 143.02 162.07
13405 Michael Fayard, Blk 94, Lot 35-38 15.43 21.22
13420 Bowers & Elizabeth St. Pe, Blk 96, Lot 36 & 37 3.23 7.30
13519 Henry Bouganim, Blk 109, Lot 1-8 165.94 187.79

GULFVIEW SUBD

13720 Karl E. Stockstill, Blk 115, Lot 28,29,30 11.58 16.74

BSL LD & IMP. CO. SUBD.

13911 Elizabeth St. Pe, Blk 131, Lot 1-5, 16-18 23.03 30.58

DUVERNAY'S SUBD

14010 Francisca Rogers, Lot 12 & 13 19.24 24.91

GULFSIDE SITES SUBD.

14307 Lorraine S. Freas, Lot 11 & 12 5.79 10.12
14319 Elizabeth St. Pe, Lot 47-49 8.21 13.03
14409 Barbara Gray, Lot 111-114 Gulfside Sites Subd. 12.47 17.97
14410 Joseph Marochino, Lot 115-121 16.93 23.61
14417 Margaret C. Lindsay, Lot 122 & 123 5.02 9.27
14513 C. B. Stephens, Lot 180-182 7.53 12.28
14514 Margaret C. Lindsay, Lot 183 & 184 5.02 6.27
14637 David Ascanti, Lot 318 & 319 5.02 9.27
14829 Garland Baynes, Lot 415-418 11.83 17.27

WAVELAND GATEWAY SUBD

15118 Elizabeth St. Pe, Blk 1, Lot 30 & 31 5.35 9.64
15201 Dennis J. Ruthherford, Blk 2, Lots 26-29 & 15 of 30 22.99 29.79
15203 Maria Grather, Blk 2, Lot 32-36 20.37 26.91
15206 Stella T. Rocker, Blk 3, Lot 3 6.02 10.12
15217 Sydney Smith, Blk 3, W½ of Lot 15, all of Lot 17,16,24,25 16.40 22.54

MELVIN OTT SUBD.

15260 Longiotti, Pt. Lots 35 & 36, all Lots 37, Blk 2 17.24 22.96

PINE FOREST SUBD.

15312 Joan Hall, Blk. 2, Lots 1-4 & 11-14 64.40 76.09
15313 Kire Mitchell, Blk. 2, Lots 5-10 19.32 26.01
15321 Jennie Haack, Blk. 3, Pt. Lot 8 Tri. 103.68 117.54
15325 Margie M. Woods, Blk. 4, Lots 5-7 64.95 75.45
15326 Sheila Thomas, Blk. 4, Lots 8 & 9 59.00 68.65

SHORELINE PARK #7 ADD. #3

15405 Rowen D. Wiles, Blk. 144, Pt. Lot 37, Pt. Outside 1.53 5.18
15406 Charles Faye, Blk. 144, Pt. Lot 38, Pt. Outside 33.59 40.45
15509 Margaret Lindsay, Blk. 146, Lots 36 & 37 3.04 7.09
15520 Patricia H. Davis, Blk. 147, Lot 5 21.57 27.23
15521 Oswald J. Castillo, Blk. 147, Lot 6 1.53 5.18
15610 Hazel Howell, Blk. 148, Lots 17 & 18 1.53 5.43
15611 Thomas Howell, Blk. 148 Lot 18 1.53 5.18
15626 Mary Helen S. Walters, Blk. 148, Lot 41 1.53 5.18

UNIT #7 ADD. #6

15817 John Ginart, Blk. 140, Pt. Lot 60 .89 4.48
15824 Carlos Prieto, Blk. 140, Lot 69 1.77 5.45
15827 Gulf Pines, Blk. 140, Lots 72 1.90 5.59
15828 Gulf Pines, Blk. 140, Lot 73 1.90 5.59
15904 Herbert J. Marsh, Blk. 145, Pt. Lot 8 1.53 5.18

UNIT #7 ADD. #7

16072 Hubert Seals Jr., Lot E & E. 20' of F; Blk. 70 5.17 9.18

UNIT #7 Add. #8

16309 Gulf Pines, Blk. 179, Lots 11 Shoreline Park Unit 120.56 136.11
16309-60 Patricia Lepine, Lots 17 & 140, Blk. 179 187.69 210.21
16310 Gulf Pines, Inc., Blk. 179, Lot 46 2.30 6.03

UNIT 9

16507 Jaquie Gandy Reynolds, Blk. 901, Lots 19 & 20 15.61 20.92
16515 E. M. Brignac, Blk. 901, Pt. Lot 30 & Pt. Lot 17 Drainage Canal 2.19 6.16
16521 Mary S. Jarrell, Blk. 901, Lots 42 & 43 2.90 6.94
16622 Thomas A. Boggs, Lot 3, Blk. 904 .76 4.34
16637 Charles S. McFarland, Blk. 905, Lot 9 1.53 5.17

SPANISH COVE

16769 E. M. Brignac, Lot 6, Spanish Cove 20.29 25.82
16770 E. M. Brignac, Lot 7, Spanish Cove 20.29 25.82

IDLEWOOD SUBD.

16940 Don Breland, Lot 3, Idlewood Subd. #1 123.71 139.58
16943 Cedarwood Homes, Inc., Lot 6, Idlewood Subd. #1 22.28 28.01
16944 Rene Azcona, Lots 7 & 8 Idlewood Subd. #1 36.45 43.85
16947 Rene Azcona, Lot 10, Idlewood Subd. #1 20.25 25.78
16948 Cedarwood Homes, Inc., Lot 11, Idlewood Subd. #1 22.28 28.01
16969 Sliman Enterprises, Inc., Lot 23, Idlewood Subd. #1 20.25 25.78
16966 Sliman Enterprises, Inc., Lot 29, Idlewood Subd. #1 20.25 25.78

SEC. 33-8-14

17009 Richard St. Pe', Pt. Lot 6, Sec. 33-8-14 64.40 74.56
17015 Hubert Seals, Pt. Lot 8, W. side 273.13 303.94
17021 Donald J. Egan, Pt. Lot 7 750.22 828.74

SEC. 34-8-14

17120 Betty Haas, Pt. of NE ¼ of the NW ¼ 11.62 16.28
17121 John Ruiz, Pt. of NW ¼ of the SW ¼ 239.67 267.13
17141 Samuel M. Longiotti, Pt. of NE ¼ Pt. 2T & 1B & C 5.47 10.02
17143 Robert Wade, Pt. of NW ¼ of NE ¼ (Miss. Hwy. 603 2A & 3K) 152.97 172.02
17206 George Day, Pt. of N ½ of Lot 5 on Hwy. 157' x 300' 237.28 264.51
17209 Edward I. Jones, Pt. of NW ¼ of SW ¼ Pt. Lot 5K 97.20 110.67
17301 Ronnie McCullough, Pt. NE ¼ of SW ¼ Lot 6-P 158.84 178.23
17321 Frank Schoonmaker, Pt. NE ¼ of SW ¼ Pt. 6AQ 23.96 29.86
17322 Frank Schoonmaker, Pt. NE ¼ of SW ¼ Pt. 6AQ 50.63 59.19
17333 Joseph W. Bennett, S ½ of Lot 7 Pt. SW ¼ of SE ¼ 17.73 23.00
17412 Gracie Peterson, Pt. SE ¼ of SE ¼ 8-AM 31.56 38.21
17429 Thomas J. Strong, Pt. S ½ Lot 8 5.95 10.05
17437 Althea R. O'Brien, Pt. N ½ of Lot 8, S. of Gainsville Rd. 72.94 83.74
17437-20 William H. Ginn, Pt. N ½ of Lot 8, Pt. NE ¼ of SE ¼ Pt. Lot 8G 115.86 131.20
17516 Patrick O. Bunch, Pt. N ½ of Lot 8 Pt. NE ¼ of SE ¼ 28.90 35.29
17517 Linwood L. Rutherford, Pt. N ½ of Lot 8, Pt. NE ¼ of SE ¼ 27.00 33.20
17518 Helen Carter, Pt. N ½ of Lot 8 (Home) Pt. NE ¼ of SE ¼ 70.54 81.09
17519 Nancy Fintel, Pt. N ½ of Lot 8, Pt. NE ¼ of SE ¼ 28.66 35.02
17524 Mary Lu Wardle, Pt. Lot 8, Pt. SE ¼ of SE ¼ 13.96 18.86
17528 William S. McQueen, Pt. S ½ Lot 8, Pt. SE ¼ of SE ¼ 51.83 60.52
17531 Diana F. Sones, Pt. N ½ Lot 8, Pt. NE ¼ of SE ¼ 55.07 64.08
17545 Timothy Kingston, Pt. SW ¼ of SE ¼ 80.47 92.02
17546 Harriet Koerner, Pt. S ½ SE ¼ Pt. AH 82.77 94.55

SECTION 3-9-14

17738 Phillip Mollere, Pt. W ½ of SE ¼ of SW ¼ #41 11.81 16.49
17739 Walter L. Gates, Pt. W ½ of SE ¼ of SW ¼ 24.60 30.56
17808 Judson Benton, Pt. NE ½ of SE ¼ Lot 1-B 4.46 8.41
17823 Elizabeth St. Pe', Pt. NE ½ of SE ¼ Lots 1-C & J 12.80 17.83

SECTION 4-9-14

17901-10 Laurence Allen Mathes, Pt. NW ¼ - SE ¼; Pt. SW ¼ - NE¼ 10.33 14.87

SECTION 9-9-14

17931-10 Ruth Hawkins, Lots 7-8 of Div. of Lot 2 Pt. NE ¼ of NE ¼ 11.95 16.90
17935 Louis J. Moreau, Pt. Lot 1, Div. C. Colly Est. 15.94 21.04
17937 George A. Frilot III, Pt. Lots 1, 3 & 7 & 8 Pt. N ¼ of NE ¼ 146.58 165.49
17938 Elizabeth Burton, Pt. NE ¼ of NE ¼ 12.15 16.86
18004 Francisca Hawkins, Pt. Lot 2 Div. C. Colly Est. Pt. NE ¼ of NE ¼ 8.91 13.30
18008 Joseph E. Linn, Pt. Lot 2 Div. C. Colly Est. Pt. NE¼ of NE¼ 38.53 45.88
18020 James Thompson, Pt. SE ¼ of NE ¼ 22.67 28.43
18102 Bruce E. McMahon, Pt. Lots 2, 3, & 4 Div. C. Colly Est. 3.25 7.58
30925-5 David L. Poindexter, Pt. Lot 235; 4th Ward 10.00 14.50
31937-10 Raymond Talbot, Pt. Abandoned 6th St. Bay St. Louis Land & Imp. Co. 31.47 38.12
106979-42 Talmar, Inc., Quail Ridge Est. Phase 1 Lot 29 7.80 12.06
144424-30 Bay Technical Assoc., Pt. NW ¼ of NE ¼ 444.92 492.91
145035 Dorothea Dell, Marsh Lot Walkinshaw Subd. of Lot 1 5.67 9.73

SCHOLARSHIP RECIPIENTS from Bay St. Louis Senior High School for 1986 include, from left, seated, Stace McRaney, Kristy Moon, Linda Sclanna, Melissa Johnson, Carol Ladner, Rodney Whavers; second row, Tonya Hammonds, Kelly Ramsey, Tracey Wright, Cheryl Jones, Amy Magee, Tracey Carver, Karyn Kothman, Shannon Ladner; back row, Craig Breland, Paul Pierce, Trace McRaney, Mark Gonzales, Daniel Dorion, Spurg Crosby, Caytee Carter, Jeffrey Smith, Cynthia Willett, Dana Wheeler, Laura Damen, Andrew Giaconni and Matt Fairconnetue.

JSU 1986 registration

Undergraduate students will start registering for fall semester classes at Jackson State University Friday, Aug. 22, and continue through Wednesday, Aug. 27, at the Lee E. Williams Athletics and Assembly Center. Undergraduate registration activities will begin at 9 a.m. each day.

Graduate and evening class registration, als. in the Athletics & Assembly Center, will be held at 6 p.m. Tuesday and Wednesday, Aug. 26-27.

Beginning freshmen will start classes Monday, Aug. 25, and upperclassmen and graduate students will begin classes Thursday, Aug. 28.

All students enrolling at the university will register according to the following alphabetized schedule:

Friday's schedule for beginning freshmen only: 9-9:30 a.m., W-X-Y-Z; 9:30-10:30 a.m., T-U-V; 10:30-11 a.m., R-S; 11:30 a.m.-noon, M-N; noon-12:30 p.m., K-L; 12:30-1 p.m. J; 1-1:30 p.m., H-I; 1:30-2 p.m., E-F-G; 2-2:30, C-D; 2:30-3:00, B; 3-3:30, A; and 3:30-4:30, all late students who missed their designated reporting time.

Saturday's schedule for beginning and transfer students; 9 a.m., R-S-T-U-V-W-X-Y-Z; 10 a.m., K-L-M-N-O-P-Q; 11 a.m., A-B-C-D-E-F-G-H-I-J; noon, all late students.

Monday's schedule for returning students: 9-10 a.m., J; 10-11 a.m., H-I; 11 a.m.-noon, E-F-G; noon-1 p.m., C-D; 1-2 p.m., B; 2-3 p.m., A; and 3-4 p.m., all late students.

Tuesday's schedule for returning students: 9-10 a.m., W-X-Y-Z; 10-11 a.m., T-U-V; 11 a.m.-noon, R-S; noon-1 p.m., O-P-Q; 1-2 p.m., M-N; 2-3 p.m., K-L; and 3-4 p.m., all late students.

Tuesday and Wednesday's schedule for graduate and evening registration: 6-6:30 p.m. R-S-T-U-V-W-X-Y-Z; 6:30-7 p.m., K-L-M-N-O-P-Q; 7-7:30 p.m., A-B-C-D-E-F-G-H-I-J; 7:30-8 p.m.; all late students.

For additional information on registration, contact the JSU Office of Admissions at (601) 968-2272.

Narcotics News

Due to the article on "crack" published a couple of weeks ago, a lot of calls have been made to the bureau from the media and the public concerning this new form of cocaine. This week's column will entail facts about "crack" or "rock" cocaine.

"CRACK"

1. It has become a national epidemic.
2. It is usually at least 75% cocaine - often purer than sniffable cocaine.
3. It is the newest, purest, most addictive drug on the market.
4. It is smoked and absorbed rapidly through the lungs reaching the brain within seconds producing a more euphoric high.
5. The process used to make "crack" is so simple that people can do it in their own kitchens.
6. The high or rush from "crack" is followed by a crashing low resulting in users - even first time users - craving another hit.
7. It is inexpensive; a single dose sells for as little as $10.
8. Research on animals is proving that users end up preferring cocaine to life!
9. It is a quick-sale product; like fast food.
10. The bureau's statistics reflect 29 cases that involved "crack" so far this year.
11. It is the number one drug problem in major cities throughout the United States.

If you would like to ask a question, please address it to: Mississippi Bureau of Narcotics, P.O. Box 6462, Jackson, MS 39212.

DELINQUENT REALTY TAX SALE
CITY OF BAY ST. LOUIS

Notice is hereby given that I, Edward D. Murtagh Jr., assessor/tax collector of Hancock County, acting pursuant to resolution adopted by the City of Bay St. Louis, City Council and the Hancock County Board of Supervisors and on behalf of the City of Bay St. Louis, will on Monday, August 25, 1986 A.D., offer for sale in the Bay St. Louis City Hall, Council Room, in the City of Bay St. Louis, Mississippi, in accordance with Section 27-41-55, Mississippi Code of 1972 as amended, within legal hours, at public outcry to the highest bidder for cash, the following lands, delinquent for all city taxes, including school taxes, together with all fess, penalties and damages as provided by law. All thereon for the year 1985 or so much thereof as may be necessary to settle said taxes and costs to-wit:

EDWARD D. MURTAGH JR.
ASSESSOR/TAX COLLECTOR
HANCOCK COUNTY, MISSISSIPPI

VAMVORAS ELSIE DEBLA NC
6952 MILNE BLVD
NEW ORLEANS, LA 70124
PCL 000003C1-0000 TD U
SECTION 00 TOWNSHIP 00 RANGE 00
SUB DIV 00C00 LOT BLOCK
DEED BOOK & PAGE
TAX 11.37 PNLTY 4.28 TOT 15.65
FIRST WARD WAVELAND
NE 87' OF LOT 12, WATER LOT
WAVELAND AA-10-759

VAMVORAS ELSIE D
6952 MILNE BLVD
N O, LA 70124
PCL 000003C5-0000 TD U
SECTION 00 TOWNSHIP 00 RANGE 00
SUB DIV 00C00 LOT BLOCK
DEED BOOK & PAGE
TAX 188.76 PNLTY 20.24 TOT 209.00
FIRST WARD WAVELAND
NE 87' OF LOT 13 WAVELAND
AA10-759

MARTINEZ HENRY ETUX
1643 LUCAS PL
BATON ROUGE, LA 70816
PCL 00000306-0000 TD U
SECTION 00 TOWNSHIP 00 RANGE 00
SUB DIV 00C00 LOT BLOCK
DEED BOOK & PAGE
TAX 2.90 PNLTY 3.51 TOT 6.41
PT. LOT 14 WATERLOT (24.9')
1ST WD. WAVELAND AA-77-103

OAKLEY LYN A
1000 ST LOUIS ST APT 6
NEW ORLEANS, LA 70112
PCL 00000527-0000 TD U
SECTION 01 TOWNSHIP 09S RANGE 14W
SUB DIV 00000 LOT BLOCK
DEED BOOK AA81 & PAGE 819
TAX 10.44 PNLTY 4.19 TOT 14.63
BLK 2
3 GAYLE AIKEN SUBDIV. AA-81-819

WYATT ROBERT W JR ET UX
114 WHISPERING PINES
WAVELAND MISS, 39576
PCL 00000606-0000 TD U
SECTION 00 TOWNSHIP 00 RANGE 00
SUB DIV 00C00 LOT BLOCK
DEED BOOK & PAGE
TAX 110.46 PNLTY 13.19 TOT 123.65
9 LAKESIDE SUBD. #2 U-4-599

QUINLAN WILLIAM J
9631 GARDEN OAK
RIVERRIDGE, LA 70123
PCL 00000913-0000 TD U
SECTION 02 TOWNSHIP 09S RANGE 14W
SUB DIV 00000 LOT BLOCK
DEED BOOK U297 & PAGE
TAX 112.97 PNLTY 13.67 TOT 126.64
LOTS 14 & 36 BLK 6 EMMA W ULMAN S/D

PEPPERMAN ALFRED F.
PCL 00001117-0010 TD R
SECTION 02 TOWNSHIP 09S RANGE 14W
SUB DIV 00C00 LOT BLOCK
DEED BOOK AA41 & PAGE 120
TAX 20.04 PNLTY 5.05 TOT 25.09
2ND WD. WAVELAND PT. 6
AA41-120 AA57-42 AA48-767

BREERWOOD DEREK P ET AL
3501 NEYREY ST
METAIRIE, LA 70002
PCL 00001512-0000 TD R
SECTION 02 TOWNSHIP 09S RANGE 14W
SUB DIV 00C00 LOT BLOCK
DEED BOOK AA68 & PAGE 585
TAX 36.30 PNLTY 6.77 TOT 43.07
2ND WARD WAVELAND
16, & PT. 13
AA68-585

BREERWOOD DEREK ETAL
3501 NEYREY ST
METAIRIE, LA 70002
PCL 00001512-0005 TD R
SECTION 02 TOWNSHIP 09S RANGE 14W
SUB DIV 00C00 LOT BLOCK
DEED BOOK AA68 & PAGE 585
TAX 1.09 PNLTY 3.35 TOT 4.44
PT 16 2ND WARD WAVELAND
AA-68-585

BREERWOOD DEREK (ETA L)
3501 NEYREY ST
METAIRIE, LA 70002
PCL 00001513-0000 TD C
SECTION 02 TOWNSHIP 09S RANGE 14W
SUB DIV 00C00 LOT BLOCK
DEED BOOK AA68 & PAGE 585
TAX 420.74 PNLTY 41.61 TOT 462.35
2ND WARD WAVELAND LOTS
PT 17, 19 & PT 14 A
AA68-585

MCALISTER DAN
132 LAFITTE DR
WAVELAND MISS, 39576
PCL 00001801-0000 TD R
SECTION 02 TOWNSHIP 09S RANGE 14W
SUB DIV 00C00 LOT BLOCK
DEED BOOK AA6 & PAGE 865
TAX 100.42 PNLTY 12.29 TOT 112.71
LOT 32 LAFITTE ESTATES S/D AMENDED

LAZZARA ANN C
P O BOX 430
BAY ST LOUIS, MS 39520
PCL 00001907-0000 TD R
SECTION 00 TOWNSHIP 00 RANGE 00
SUB DIV 00C00 LOT BLOCK
DEED BOOK & PAGE
TAX 41.82 PNLTY 7.02 TOT 48.84
2ND WARD WAVELAND
LOT 39C WAVELAND
AA67-296

LAZZARA ANN CLARK
120 MEADOWBROOK ST
GRETNA, LA 70053
PCL 00001908-0000 TD R
SECTION 02 TOWNSHIP 09S RANGE 14W
SUB DIV 00C00 LOT BLOCK
DEED BOOK AA48 & PAGE 412
TAX 7.26 PNLTY 4.16 TOT 11.42
LOT 38 B & 40 A
2ND WARD WAVELAND
AA-48-412

LAZZARA ANN C
P O BOX 430
BAY ST LOUIS, MS 39520
PCL 00001909-0000 TD R
SECTION 00 TOWNSHIP 00 RANGE 00
SUB DIV 00000 LOT BLOCK
DEED BOOK & PAGE
TAX 168.43 PNLTY 18.66 TOT 187.09
2ND WARD WAVELAND
LOT 39B & 41 A
AA48-412

SOLER MERLIN J
PCL 00002004-0010 TD C
SECTION 00 TOWNSHIP 00 RANGE 00
SUB DIV 00C00 LOT BLOCK
DEED BOOK & PAGE
TAX 65.19 PNLTY 9.11 TOT 74.30
HILLCREST SUB. WAVELAND PT. LOT
12 AA70-251

COSTA, BETTY J., ETA L
2409 WISTERIA
NEW ORLEANS, LA 70122
PCL 00002025-0010 TD C
SECTION 02 TOWNSHIP 09S RANGE 14W
SUB DIV 00C00 LOT BLOCK
DEED BOOK & PAGE
TAX 224.99 PNLTY 23.75 TOT 248.74
WAVE. TERR. SUB. 2ND ADD. BLK. 2
LOTS 125' OF 11 & 12
AA61-64

THOMAS WAYNE E ETUX
1236 BONNABEL BLVD
METAIRIE, LA
PCL 00002205-0000 TD R
SECTION 00 TOWNSHIP 00 RANGE 00
SUB DIV 00C00 LOT BLOCK
DEED BOOK & PAGE
TAX 6.53 PNLTY 3.84 TOT 10.37
BLK 5
1 WAVELAND TERRACE SUBD.
AA75-393

COUTURIER JOSEPH R E TUX
2076 S GLENCOVE LANE
GRETNA, LA 70053
PCL 00002207-0000 TD R
SECTION 00 TOWNSHIP 00 RANGE 00
SUB DIV 00000 LOT BLOCK
DEED BOOK & PAGE
TAX 6.17 PNLTY 3.80 TOT 9.97
BLK 5
3 WAVELAND TERRACE SUBD.
AA-22-451

COUTURIER JOSEPH R E TUX
207 GLENCOVE LN
GRENTA, LA 70053
PCL 00002217-0000 TD R
SECTION 00 TOWNSHIP 00 RANGE 00
SUB DIV 00000 LOT BLOCK
DEED BOOK & PAGE
TAX 188.59 PNLTY 20.22 TOT 208.81
BLK 6
3 WAVELAND TERRACE SUBD.
AA-22-451

LOFTON CHUCK
RT. 3 BOX 108
BAY ST. LOUIS, MS 39520

PCL 00002406-0000 TD R
SECTION 00 TOWNSHIP 00 RANGE 00
SUB DIV 00C00 LOT BLOCK
DEED BOOK & PAGE
TAX 116.43 PNLTY 13.73 TOT 130.16
BLK 8
40, NW 42.5' WAVELAND TERRACE
SUBD.AA56-218

MOLLERE GENEVIEVE H.
PCL 00002504-0000 TD R
SECTION 02 TOWNSHIP 09S RANGE 14W
SUB DIV 00C00 LOT BLOCK
DEED BOOK R5 & PAGE 211
TAX 96.20 PNLTY 12.90 TOT 109.10
2ND WARD WAVELAND LOTS 49B
49C, 56, 57A & PT. 49D
R5-211

EVANS GEORGE V ETUX
PCL 00002717-0000 TD R
SECTION 00 TOWNSHIP 00 RANGE 00
SUB DIV 00C00 LOT BLOCK
DEED BOOK & PAGE
TAX 94.84 PNLTY 11.79 TOT 106.63
2ND WARD
79 WAVELAND Z-5-704

STIRLING SYDNEY M
4788 ROSALIA DR
NEW ORLEANS, LA 70127
PCL 00003011-0000 TD R
SECTION 00 TOWNSHIP 00 RANGE 00
SUB DIV 00C00 LOT BLOCK
DEED BOOK & PAGE
TAX 16.82 PNLTY 4.77 TOT 21.59
2ND WARD
87E 80 X 176.59' WAVELAND
AA74-130

STIRLING SYDNEY M
4788 ROSALIA DR.
NEW ORLEANS, LA 70127
PCL 00003037-0000 TD R
SECTION 00 TOWNSHIP 00 RANGE 00
SUB DIV 00C00 LOT BLOCK
DEED BOOK & PAGE
TAX 141.96 PNLTY 16.28 TOT 158.24
9,10 & .8' OF 11 MARY MAXWELL
SUBD. AA-37-137
AA74-130

HEARD BONITA
P O BOX 292
WAVELAND, MS 39576
PCL 00003127-0010 TD R
SECTION 11 TOWNSHIP 09S RANGE 14W
SUB DIV 00C00 LOT BLOCK
DEED BOOK AA81 & PAGE 805
TAX 36.30 PNLTY 6.52 TOT 42.82
PT 93 B 2ND WARD WAVELAND
AA-81-805

BOTSAY ELVERA J MRS
304 VACATION LN
WAVELAND, MS 39576
PCL 00003307-0000 TD R
SECTION 00 TOWNSHIP 00 RANGE 00
SUB DIV 00C00 LOT BLOCK
DEED BOOK & PAGE
TAX 66.16 PNLTY 9.45 TOT 75.61
BLK 2
15 & 16 STARLAND PLACE SUBD.
V-6-506

BARRAS LAWRENCE I
PCL 00003402-0000 TD R
SECTION 00 TOWNSHIP 00 RANGE 00
SUB DIV 00C00 LOT BLOCK
DEED BOOK & PAGE
TAX 11.98 PNLTY 4.58 TOT 16.56
BLK 2

3 & 4 COMBELS SUBD. O-4-578

CLARK WILLIAM A ETUX
2735 LAVENDER ST
NEW ORLEANS, LA 70122
PCL 00003413-0000 TD R
SECTION 00 TOWNSHIP 00 RANGE 00
SUB DIV 00C00 LOT BLOCK
DEED BOOK & PAGE
TAX 41.67 PNLTY 7.00 TOT 48.67
BLK 2
21 COMBELS SUBD. AA-24-788
AA-24-661

FINTEL NANCY C ETAL
PO BOX 452
WAVELAND, MS 39576
PCL 00003515-0000 TD R
SECTION 00 TOWNSHIP 00 RANGE 00
SUB DIV 00000 LOT BLOCK
DEED BOOK & PAGE
TAX 50.41 PNLTY 7.79 TOT 58.20
BLK 5
23 COMBELS SUBD. AA-55-392

STGERMAIN AMY M
805 HERITAGE AVE
GRETNA, LA
PCL 00003528-0000 TD R
SECTION 00 TOWNSHIP 00 RANGE 00
SUB DIV 00C00 LOT BLOCK
DEED BOOK & PAGE
TAX 108.88 PNLTY 13.45 TOT 122.33
BLK 6
12 THRU 14(2 BLDG) COMBELS
SUBD. Y-8-02

MALOTT RAYMOND E ETU X
6130 VICTORY DR
BATON ROUGE, LA 70805
PCL 00004724-0000 TD R
SECTION 00 TOWNSHIP 00 RANGE 00
SUB DIV 00C00 LOT BLOCK
DEED BOOK & PAGE
TAX 16.70 PNLTY 4.75 TOT 21.45
BLK 2
22 WAVELAND PARK AA-43-175

CROW JAMES R ETUX
126 VACATION LN
WAVELAND, MS 39576
PCL 00003914-0000 TD R
SECTION 00 TOWNSHIP 00 RANGE 00
SUB DIV 00C00 LOT BLOCK
DEED BOOK & PAGE
TAX 40.66 PNLTY 6.91 TOT 47.57
LOT 6A HOLIDAY HILL SUB WAVELAND
AA-2-309

BROWN CLARE
PCL 00003923-0000 TD R
SECTION 00 TOWNSHIP 00 RANGE 00
SUB DIV 00C00 LOT BLOCK
DEED BOOK & PAGE
TAX 76.33 PNLTY 13.22 TOT 89.55
1 THRU 21, MCGOVERN'S SUBD
AA72-920/922

PERCY FRANK S JR ETA LS
PCL 00004125-0000 TD R
SECTION 00 TOWNSHIP 00 RANGE 00
SUB DIV 00C00 LOT BLOCK
DEED BOOK & PAGE
TAX 15.97 PNLTY 4.69 TOT 20.66
14 FARRAR'S SUBD AA-43-133
AA-42-765 AA-43-135

ROBERTS CARLTON K ET UX
218 FARRAR LANE
WAVELAND MISS, 39576
PCL 00004135-0000 TD R
SECTION 00 TOWNSHIP 00 RANGE 00
SUB DIV 00C00 LOT BLOCK
DEED BOOK & PAGE
TAX 81.94 PNLTY 10.88 TOT 92.82
26 & 27 FARRAR'S SUBD AA-41-552

DUDEK JOHN ETUX
232 FARRAR LANE
WAVELAND, MS 39576
PCL 00004203-0000 TD R
SECTION 10 TOWNSHIP 08S RANGE 14W
SUB DIV 00000 LOT BLOCK
DEED BOOK V-8 & PAGE 149
TAX 14.01 PNLTY 4.51 TOT 18.52
LOT 39 FARRAR'S SUBD

ROBERTS CARLTON K
223 FARRAR LN
WAVELAND, MS 39576
PCL 00004232-0000 TD R
SECTION 00 TOWNSHIP 00 RANGE 00
SUB DIV 00C00 LOT BLOCK
DEED BOOK & PAGE
TAX 29.27 PNLTY 5.89 TOT 35.16
3RD WARD
(PT. 42, 100' E. OF W. 1896')
WAVELAND AA-16-295
LOT 42K

ROBERT KEARNY G ETUX
123 FARRAR LANE
WAVELAND, MS 39576
PCL 00004238-0000 TD R
SECTION 00 TOWNSHIP 00 RANGE 00
SUB DIV 00C00 LOT BLOCK
DEED BOOK & PAGE
TAX 193.02 PNLTY 20.87 TOT 213.89
3RD WARD WAVELAND LOTS 42B & 42C
AA54-718

FRAETER CHARLES B ET AL
311 SENA DR
METAIRIE, LA 70005
PCL 00004239-0000 TD R
SECTION 00 TOWNSHIP 00 RANGE 00
SUB DIV 00000 LOT BLOCK
DEED BOOK & PAGE
TAX 340.91 PNLTY 33.93 TOT 374.84
3RD WARD WAVELAND LOT 42 A
AA-59-442

HOZEY JOHN L ETUX
152 BURNETT ST
BAY ST LOUIS, MS 39520
PCL 00004301-0000 TD R
SECTION 18 TOWNSHIP 09S RANGE 14W
SUB DIV 00C00 LOT BLOCK
DEED BOOK AA89 & PAGE 174
TAX 35.57 PNLTY 6.45 TOT 42.02
3RD WARD

PT. 42D, 100 ON FARRAR ST.
WAVELAND AA-89-174

SEIBERT JOSEPH G
423 TIDE ST
WAVELAND, MS 39576
PCL 00004822-0010 TD R
SECTION 10 TOWNSHIP 09S RANGE 14W
SUB DIV 00C00 LOT BLOCK
DEED BOOK AA89 & PAGE 260
TAX 93.36 PNLTY 11.66 TOT 105.02
LOT 33-BLOCK 5
WAVELAND PARK SUB.
AA-89-260

NICHOLS ADINA MISS
209 HARRISON AVE
NEW ORLEANS, LA 70124
PCL 00004930-0000 TD R
SECTION 00 TOWNSHIP 00 RANGE 00
SUB DIV 00C00 LOT BLOCK
DEED BOOK & PAGE
TAX 55.42 PNLTY 8.64 TOT 64.06
BLK 8
1 THRU 3 WAVELAND PARK SUBD.
J-4-303

BROOKS MRS BETTY JAN E PAYNE ETAL
PCL 00005109-0000 TD R
SECTION 00 TOWNSHIP 00 RANGE 00
SUB DIV 00C00 LOT BLOCK
DEED BOOK & PAGE
TAX 52.03 PNLTY 7.93 TOT 59.96
BLK 12
6 WAVELAND PARK SUBD. Z-2-195
AA10-49

WILLIAM A PERIARD IN C
PCL 00005127-0000 TD R
SECTION 00 TOWNSHIP 00 RANGE 00
SUB DIV 00C00 LOT BLOCK
DEED BOOK & PAGE
TAX 41.77 PNLTY 7.26 TOT 49.03
BLK 13
2 & 31 WAVELAND PARK SUBD.
Z-2-152

CANET JR ORAN M ETUX
529 GORDAN AVENUE
HARAHAN, LA 70123
PCL 00005132-0000 TD R
SECTION 00 TOWNSHIP 00 RANGE 00
SUB DIV 00C00 LOT BLOCK
DEED BOOK & PAGE
TAX 96.41 PNLTY 12.33 TOT 108.74
BLK 13
9 THRU 11 WAVELAND PARK SUBD.
Z-6-12

RICOUARD HERBERT A J R ETUX
MONAHRREY DR
KENNER, LA 70065
PCL 00005133-0000 TD R
SECTION 00 TOWNSHIP 00 RANGE 00
SUB DIV 00000 LOT BLOCK
DEED BOOK & PAGE
TAX 15.03 PNLTY 4.60 TOT 19.63
BLK 13
12 WAVELAND PARK SUBD. AA-26-651

LICHTENSTEIN EILER P
6349 MILNE RD
N O, LA
PCL 00005309-0000 TD R
SECTION 00 TOWNSHIP 00 RANGE 00
SUB DIV 00000 LOT BLOCK
DEED BOOK & PAGE
TAX 101.54 PNLTY 12.64 TOT 114.18
BLK 2
LOT 20 19 & SE 30' OF LOT 21
WAVELAND BEACH Z-6-363

LEA ARDEN J ETUX
412 S. BEACH BLVD
WAVELAND, MS 39576
PCL 00005328-0020 TD R
SECTION 00 TOWNSHIP 00 RANGE 00
SUB DIV 00000 LOT BLOCK
DEED BOOK & PAGE
TAX 127.41 PNLTY 14.72 TOT 142.13
LOT 2 BEACH VISTA SUB WAVELAND
AA-75-392

Delinquent Realty Tax continued on next page

Delinquent Realty Tax continued from previous page

ADAMS GEORGE H ETUX
148 WAVELAND AVE
WAVELAND, MS 39576
PCL 00005339-0000 TD R
SECTION 10 TOWNSHIP 09S RANGE 14W
SUB DIV 00000 LOT BLOCK
DEED BOOK AA25 & PAGE 817
TAX 23.27 PNLTY 5.35 TOT 28.62
LOT 8, FOREST PARK SUBD
75'X173.25'

LORENZEN SUSAN G
PCL 00005431-0000 TD C
SECTION 00 TOWNSHIP 00 RANGE 00
SUB DIV 00000 LOT BLOCK
DEED BOOK & PAGE
TAX 47.24 PNLTY 7.50 TOT 54.74
3RD WARD
PT. 888 NE 96' EX. E. 800'
& W. 400 FT. (NO OUTLET)
WAVELAND AA-2-288

LOCOCO SANTO J DR ET UX

PCL 00005639-0000 TD C
SECTION 00 TOWNSHIP 00 RANGE 00
SUB DIV 00000 LOT BLOCK
DEED BOOK & PAGE
TAX 10.38 PNLTY 4.19 TOT 14.57
3RD WARD
124A
WAVELAND L-8-558/59

STAHL WILLIAM F ETAL S
PCL 00005703-0000 TD C
SECTION 00 TOWNSHIP 00 RANGE 00
SUB DIV 00000 LOT BLOCK
DEED BOOK & PAGE
TAX 140.26 PNLTY 16.13 TOT 156.39
3RD WARD
LOT 125D & C
WAVELAND Z-0-483 AA-13-417

RENAUDIN JR ARTHUR A ETUX
PCL 00006033-0000 TD C
SECTION 00 TOWNSHIP 00 RANGE 00
SUB DIV 00000 LOT BLOCK
DEED BOOK & PAGE
TAX 131.41 PNLTY 15.78 TOT 147.19
BLK 4
15 THRU 19 ANCHORAGE
SUBD. W-6-591

FINTEL NANCY, COETAL
PO BOX 452
WAVELAND, MS 39576
PCL 00006403-0000 TD C
SECTION 00 TOWNSHIP 00 RANGE 00
SUB DIV 00000 LOT BLOCK
DEED BOOK & PAGE
TAX 18.30 PNLTY 4.90 TOT 23.20
3RD WARD
E. 90' OF 134A, WATER LOT
WAVELAND AA-18-545

FINTEL NANCY C ETAL
PO BOX 452
WAVELAND, MS 39576
PCL 00006409-0000 TD C
SECTION 00 TOWNSHIP 00 RANGE 00
SUB DIV 00000 LOT BLOCK
DEED BOOK & PAGE
TAX 399.39 PNLTY 39.20 TOT 438.59
3RD WARD
PT 135A WAVELAND
AA-18-545

DANIELS PATRICK F
PCL 00006504-0000 TD C
SECTION 10 TOWNSHIP 09S RANGE 14W
SUB DIV 00000 LOT BLOCK
DEED BOOK AA89 & PAGE 632
TAX 46.46 PNLTY 8.28 TOT 54.74
BLK 1
6 THRU 11 TIPPINS
SUBD. AA-89-632 AA-89-638

ROBERTS CARLTON K ET UX
223 FARRAR ST

WAVELAND, MS 39576
PCL 00006624-0000 TD C
SECTION 00 TOWNSHIP 00 RANGE 00
SUB DIV 00000 LOT BLOCK
DEED BOOK & PAGE
TAX 56.85 PNLTY 8.62 TOT 65.47
BLK 2
18 & 19 MISSISSIPPI LAND & ABSTRACT CO. SUBD.
AA51-577

RICHOUX WARREN ETUX
1100 6TH ST
GRETNA, LA 70053
PCL 00006701-0000 TD C
SECTION 00 TOWNSHIP 00 RANGE 00
SUB DIV 00000 LOT BLOCK
DEED BOOK & PAGE
TAX 22.51 PNLTY 5.68 TOT 28.19
BLK 3
21 THRU 23 MISSISSIPPI LAND & ABSTRACT CO. SUBD. AA-41-111

LADNER JERRY L ETUX
708 WOOD ST
WAVELAND, MS 39576
PCL 00006702-0000 TD C
SECTION 00 TOWNSHIP 00 RANGE 00
SUB DIV 00000 LOT BLOCK
DEED BOOK & PAGE
TAX 13.69 PNLTY 5.03 TOT 18.72
BLK 3
29 THRU 32 MISSISSIPPI LAND & ABSTRACT CO. SUBD. T-4-592

YARBOROUGH LOIS
813 VIEW ST
WAVELAND, MS 39576
PCL 00006707-0000 TD C
SECTION 00 TOWNSHIP 00 RANGE 00
SUB DIV 00000 LOT BLOCK
DEED BOOK & PAGE
TAX 12.27 PNLTY 4.61 TOT 16.88
BLK 4
7 & 8 MISSISSIPPI LAND & ABSTRACT CO. SUBD. W-9-380

GERIDEAU ESSIE MAE
111 BAKER ST
WAVELAND, MS 39576
PCL 00006624-0000 TD C
SECTION 00 TOWNSHIP 00 RANGE 00
SUB DIV 00000 LOT BLOCK
DEED BOOK & PAGE
TAX 51.26 PNLTY 7.87 TOT 59.13
F BAKERS SUBD. AA69-821

HOGAN JAMES J SR ETU X
103 WOODLAND GARDENS
WAVELAND, MS 39576
PCL 00006809-0000 TD C
SECTION 00 TOWNSHIP 00 RANGE 00
SUB DIV 00000 LOT BLOCK
DEED BOOK & PAGE
TAX 20.60 PNLTY 5.50 TOT 26.10

34 THRU 36
WOODLAND GARDENS SUBD.
AA-19-191 AA-19-192 AA-19-193

BUNCH PATRICK O ETUX
303 PINEY RIDGE RD
WAVELAND, MS 39576
PCL 00006829-0000 TD C
SECTION 00 TOWNSHIP 00 RANGE 00
SUB DIV 00000 LOT BLOCK
DEED BOOK & PAGE
TAX 19.27 PNLTY 4.99 TOT 24.26
18, GULF GARDENS SUBD.
V-2-575

HEBERT SIDNEY J JR E TUX
143 DOGWOOD DR
WAVELAND, MS 39576
PCL 00006905-0000 TD C
SECTION 10 TOWNSHIP 09S RANGE 14W
SUB DIV 00000 LOT BLOCK
DEED BOOK AA80 & PAGE 669
TAX 218.36 PNLTY 23.46 TOT 241.82
49 THRU 52 GULF GARDENS
SUBD. AA-80-669

YARBOROUGH HERMAN ET UX
128 DOGWOOD DR
WAVELAND, MS 39576
PCL 00006918-0000 TD C
SECTION 00 TOWNSHIP 00 RANGE 00
SUB DIV 00000 LOT BLOCK
DEED BOOK & PAGE
TAX 22.68 PNLTY 5.54 TOT 28.22
N 1/2 OF 77 & ALL OF 78
GULF GARDENS SUBD. N-6-516
X-7-435

L'ENFANT JEROME W ET UX
PCL 00007018-0000 TD C
SECTION 10 TOWNSHIP 09S RANGE 14W
SUB DIV 00000 LOT BLOCK
DEED BOOK AA71 & PAGE 22
TAX 22.05 PNLTY 5.23 TOT 27.28
1 R. F. MESTAYER SUBD. AA-71-22

BRADLEY RICHARD A ET UX
118 JACKSON ST
PETAL, MS 39465
PCL 00007020-0000 TD C
SECTION 00 TOWNSHIP 00 RANGE 00
SUB DIV 00000 LOT BLOCK
DEED BOOK & PAGE
TAX 22.05 PNLTY 5.23 TOT 27.28
4 R. F. MESTAYER SUBD. AA7-556

FRATELLO CATHERINE B RUNO ETALS
800 ROBERT E LEE BLV
N O, LA 70124
PCL 00007509-0000 TD R
SECTION 00 TOWNSHIP 00 RANGE 00
SUB DIV 00000 LOT BLOCK
DEED BOOK & PAGE
TAX 107.13 PNLTY 13.14 TOT 120.27
BLK 8
3 & 4 ANNA HENRY SUBD.
AA-43-022

BENITES MARIE P ETUX
PCL 00007517-0000 TD R
SECTION 00 TOWNSHIP 00 RANGE 00
SUB DIV 00000 LOT BLOCK
DEED BOOK & PAGE
TAX 76.21 PNLTY 10.35 TOT 86.56
BLK 9
3 & 4 ANNA HENRY SUBD. N-8-342

PETERSON JOHN V ETUX
523 MEADOW LANE
WAVELAND MISS, 39576
PCL 00007706-0000 TD R
SECTION 00 TOWNSHIP 00 RANGE 00
SUB DIV 00000 LOT BLOCK
DEED BOOK & PAGE
TAX 18.17 PNLTY 5.13 TOT 23.30
BLK 2
12 & 13, 5C X 156.16' JEFF
DAVIS PLACE U-4-360

COX SHIRLEY B
PCL 00007937-0000 TD R
SECTION 00 TOWNSHIP 00 RANGE 00
SUB DIV 00000 LOT BLOCK
DEED BOOK & PAGE
TAX 34.99 PNLTY 6.40 TOT 41.39
LOT 25-A; 4TH WARD; WAVELAND
AA-73-195

LAMPARD PAT J ETUX
1121 WILTZ LANE
NEW ORLEANS, LA 70114
PCL 00008123-0000 TD R
SECTION 00 TOWNSHIP 00 RANGE 00
SUB DIV 00000 LOT BLOCK
DEED BOOK & PAGE
TAX 20.52 PNLTY 5.35 TOT 25.87
31 & 32 GRASS ACRES X-7-134

SHIYOU MANUEL M JR E TUX
147 GARDEN LANE
WAVELAND, MS 39576
PCL 00008214-0000 TD R
SECTION 00 TOWNSHIP 00 RANGE 00
SUB DIV 00000 LOT BLOCK
DEED BOOK & PAGE
TAX 6.91 PNLTY 4.57 TOT 11.48
10 THRU 14 WAVELAND GARDENS
SUBD. Y-8-462 V-8-83 AA-30-851
AA64-198

PETITBON JOHN E
1216 JEFFERSON
NEW ORLEANS, LA 70115
PCL 00008504-0000 TD R
SECTION 00 TOWNSHIP 00 RANGE 00
SUB DIV 00000 LOT BLOCK
DEED BOOK & PAGE
TAX .36 PNLTY 3.29 TOT 3.65
PT NE 1/4 OF SE 1/4 WAVELAND
AA22-453 AA25-409 AA40-754

HILL MATTHEW J
204 ARLETTE DR
LAFAYETTE, LA 70503
PCL 00008708-0000 TD R
SECTION 00 TOWNSHIP 00 RANGE 00
SUB DIV 00000 LOT BLOCK
DEED BOOK & PAGE
TAX 16.02 PNLTY 5.09 TOT 21.11
BLK 1
20 THRU 22 WAVELAND
HIGHLANDS K-3-303

BOURGEOIS LOUIS E ET UX
813 SPRUCE ST
WAVELAND, MS 39576
PCL 00009105-0000 TD R
SECTION 00 TOWNSHIP 00 RANGE 00
SUB DIV 00000 LOT BLOCK
DEED BOOK & PAGE
TAX 10.89 PNLTY 4.48 TOT 15.37
BLK 16
18 & 19 WAVELAND HIGHLANDS
AA49-277

ALLEN EUGENE S ETUX
PCL 00009229-0000 TD R
SECTION 00 TOWNSHIP 00 RANGE 00
SUB DIV 00000 LOT BLOCK
DEED BOOK & PAGE
TAX 26.57 PNLTY 6.19 TOT 32.76
BLK 21
34 THRU 37 WAVELAND HIGHLANDS
AA-28-164

HECKMAN A
2701 JEAN LAFFITTE
CHALMETTE, LA 70043
PCL 00009404-0000 TD R
SECTION 00 TOWNSHIP 00 RANGE 00
SUB DIV 00000 LOT BLOCK
DEED BOOK & PAGE
TAX 32.89 PNLTY 7.06 TOT 39.95
BLK 25
13 THRU 18 WAVELAND HIGHLANDS
I5-338

STPE ELIZABETH
PCL 00009518-0000 TD R
SECTION 00 TOWNSHIP 00 RANGE 00
SUB DIV 00000 LOT BLOCK
DEED BOOK & PAGE
TAX 4.69 PNLTY 3.92 TOT 8.61
BLK 12
21 & 22 SQ. 16 LENA COMBEL
SUBD. L-9-399

COLLINS ANDREW
P O BOX 331
WAVELAND, MS 39576
PCL 00009723-0000 TD R
SECTION 00 TOWNSHIP 00 RANGE 00
SUB DIV 00000 LOT BLOCK
DEED BOOK & PAGE
TAX 18.73 PNLTY 5.48 TOT 24.21
BLK 4
18 THRU 21 SQ. 27 LENA COMBEL
SUBD AA-22-522

SUMMERS EDNA
P. O. BOX 422
WAVELAND, MS 39576
PCL 00009812-0000 TD R
SECTION 03 TOWNSHIP 09S RANGE 14W
SUB DIV 00000 LOT BLOCK
DEED BOOK U-3 & PAGE 231
TAX 16.70 PNLTY 5.25 TOT 21.95
BLK 6
PT 16 ALL 26, 27 & 28 SQ 28
LENA COMBEL SUB U-3-231
AA-89-862 AA-87-497 AA-85-771

MORGAN LANA MAE
PCL 00009832-0020 TD R
SECTION 03 TOWNSHIP 09S RANGE 14W
SUB DIV 00000 LOT BLOCK
DEED BOOK & PAGE
TAX 2.37 PNLTY 3.47 TOT 5.84
22 BLK 8 SQ 29 LENA COMBEL
G-2-58

TERRY MARY
PCL 00009834-0000 TD R
SECTION 03 TOWNSHIP 09S RANGE 14W
SUB DIV 00000 LOT BLOCK
DEED BOOK C-3 & PAGE 551
TAX 4.72 PNLTY 3.92 TOT 8.64
BLK 8
23 & 24 SQ. 28 LENA COMBEL
SUBD O-3-551

HARGETT JOAN L
1226 OLIVARI ST
WAVELAND, MS 39576
PCL 00009920-0000 TD R
SECTION 03 TOWNSHIP 09S RANGE 14W
SUB DIV 00000 LOT BLOCK
DEED BOOK & PAGE
TAX 18.15 PNLTY 6.03 TOT 24.18
BLK 17 SQ 31 LENA COMBEL SUB
4-6, 17 & PT 13 & 14
U-10-290 V-0-388

HAWKINS CHARLES E ET UX
817 TIPPEN ST
WAVELAND, MS 39576
PCL 00009927-0000 TD R
SECTION 00 TOWNSHIP 00 RANGE 00
SUB DIV 00000 LOT BLOCK
DEED BOOK & PAGE
TAX 45.33 PNLTY 7.83 TOT 53.16
BLK 18
12, 15 & 16 SQ. 31 LENA COMBEL
SUBD T-8-243

HARRIS CLARENCE R ET UX
602 AMAR ST
WAVELAND, MS 39576
PCL 00009928-0010 TD R
SECTION 00 TOWNSHIP 00 RANGE 00
SUB DIV 00000 LOT BLOCK
DEED BOOK & PAGE
TAX 123.83 PNLTY 15.15 TOT 138.98
BLK. 18
LOTS 18, 19, 20 & 21
SQ. 31 LENA COMBEL SUB.
AA-4-458

STPE ELIZABETH
PCL 00010010-0000 TD R
SECTION 00 TOWNSHIP 00 RANGE 00
SUB DIV 00000 LOT BLOCK
DEED BOOK & PAGE
TAX 9.37 PNLTY 4.35 TOT 13.72
BLK 20
18 & 19 SQ. 31 LENA COMBEL
SUBD M-5-32

AMERICAN LAND INVEST MENT CO
PCL 00010104-0000 TD R
SECTION 00 TOWNSHIP 00 RANGE 00
SUB DIV 00000 LOT BLOCK
DEED BOOK & PAGE
TAX 14.81 PNLTY 4.59 TOT 19.40
1 HARRINGTON SUBD AA-43-241

JORDAN MONROE
PCL 00010110-0000 TD R
SECTION 00 TOWNSHIP 00 RANGE 00
SUB DIV 00000 LOT BLOCK
DEED BOOK & PAGE
TAX 36.69 PNLTY 6.55 TOT 43.24
8 & W 1/2 OF 9 HARRINGTON SUBD,
SUBD. AA-34-703

HARRINGTON ROSE ANNA
PCL 00010214-0010 TD C
SECTION 03 TOWNSHIP 09S RANGE 14W
SUB DIV 00000 LOT BLOCK
DEED BOOK M-9 & PAGE 469
TAX 16.34 PNLTY 4.97 TOT 21.31
BLK 32 LOT PT 1 &2
M9-469 AA-80-22 AA-79-900

HART PEGGY S
701 UNION ST APT 15
BAY ST LOUIS, MS 39520
PCL 00010233-0005 TD R
SECTION 03 TOWNSHIP 09S RANGE 14W
SUB DIV 00000 LOT BLOCK
DEED BOOK AA88 & PAGE 470
TAX 140.53 PNLTY 15.90 TOT 156.43
PT 2 BLK 37 BAY ST LOUIS LAND &
IMP CO 1ST ADD TO WAVELAND
AA-88-470

HARGETT ROBERT ETUX
P. O. BOX 373
WAVELAND, MS 39576
PCL 00010303-0000 TD R
SECTION 00 TOWNSHIP 00 RANGE 00
SUB DIV 00000 LOT BLOCK
DEED BOOK & PAGE
TAX 246.53 PNLTY 25.44 TOT 271.97
BLK 38
4-B BAY ST. LOUIS
& WAVELAND LAND & IMPR CO
Y-5-138/141 O-7-594

GILLUM IVORY EST
308 HARGETT ST
WAVELAND, MS 39576
PCL 00010305-0000 TD R
SECTION 00 TOWNSHIP 00 RANGE 00
SUB DIV 00000 LOT BLOCK
DEED BOOK & PAGE
TAX 19.48 PNLTY 5.00 TOT 24.48
B.S.L. & WAVELAND LAND & IMP CO
1ST ADD BLK 38 LOT 4-C I-5-92

CITY OF WAVELAND
PCL 00010313-0000 TD R
SECTION 03 TOWNSHIP 09S RANGE 14W
SUB DIV 00000 LOT BLOCK
DEED BOOK AA89 & PAGE 33
TAX 27.52 PNLTY 9.58 TOT 37.10
BLK 10
BAY ST LOUIS & WAVELAND LAND & IMP.
CO. 1ST ADD SQ 42
LOTS 1 - 26
AA-89-33

STIEGLER ROBERT E JR
PCL 00010529-0000 TD R
SECTION 00 TOWNSHIP 00 RANGE 00
SUB DIV 00000 LOT BLOCK
DEED BOOK & PAGE
TAX 18.20 PNLTY 6.03 TOT 24.23
BLK 12
3 THRU 8 VONDROZKOWSKY'S FIRST
ADD. E-8-86
E8-75 AA73-381

DAPIENS GARY ETUX
PCL 00010604-0020 TD R
SECTION 04 TOWNSHIP 09S RANGE 14W
SUB DIV 00000 LOT BLOCK
DEED BOOK AA81 & PAGE 55
TAX 23.94 PNLTY 5.41 TOT 29.35
W 1/2 LOTS 13 & 14 BLK. 13
VONDROZKOWSKY'S 1ST ADD.
AA-81-55

STPE ELIZABETH
PCL 00010711-0000 TD R
SECTION 00 TOWNSHIP 00 RANGE 00
SUB DIV 00000 LOT BLOCK
DEED BOOK & PAGE

TAX 5.45 PNLTY 3.74 TOT 9.19
BLK 16
9 VONDROZKOWSKY'S FIRST ADD.
U-2-352

LARONDEAU ENTERPRISE S INC
1305 OVERHILL ROAD
GOLDEN, CO 80401
PCL 00010727-0000 TD R
SECTION 00 TOWNSHIP 00 RANGE 00
SUB DIV 00000 LOT BLOCK
DEED BOOK & PAGE
TAX 5.45 PNLTY 3.74 TOT 9.19
BLK 17
19 VONDROZKOWSKY'S FIRST
ADD. Z-3-499

COURCELLE SR JOSEPH E ETUX
PCL 00010731-0000 TD R
SECTION 00 TOWNSHIP 00 RANGE 00
SUB DIV 00000 LOT BLOCK
DEED BOOK & PAGE
TAX 63.60 PNLTY 9.37 TOT 72.97
BLK 18
3 THRU 5 VONDROZKOWSKY'S FIRST
ADD. P-4-29

STPE ELIZABETH
PCL 00010806-0000 TD R
SECTION 00 TOWNSHIP 00 RANGE 00
SUB DIV 00000 LOT BLOCK
DEED BOOK & PAGE
TAX 10.89 PNLTY 4.48 TOT 15.37
BLK 21
5 & 6 VONDROZKOWSKY'S FIRST
ADD. W-8-449

MAILLOUX SIDNEY P
124 BONNER
KENNER, LA 70062
PCL 00010809-0000 TD R
SECTION 00 TOWNSHIP 00 RANGE 00
SUB DIV 00000 LOT BLOCK
DEED BOOK & PAGE
TAX 16.67 PNLTY 5.15 TOT 21.82
BLK 22
1 THRU 3 VONDROZKOWSKY'S FIRST
ADD. I-5-124

FLEMING TERRY A ETUX
510 CROSSOVER RD
INDEPENDENCE, LA 70443
PCL 00011015-0000 TD R
SECTION 00 TOWNSHIP 00 RANGE 00
SUB DIV 00000 LOT BLOCK
DEED BOOK & PAGE
TAX .19 PNLTY 3.66 TOT 3.85
BLK 13
22-24 VONDROZKOWSKY'S
SECOND ADD. AA-41-403

STPE ELIZABETH H
PCL 00011030-0000 TD R
SECTION 00 TOWNSHIP 00 RANGE 00
SUB DIV 00000 LOT BLOCK

DEED BOOK & PAGE
TAX 10.89 PNLTY 4.48 TOT 15.37
BLK 15
19 & 20 VONDROZKOWSKY'S SECOND
ADD. W-5-449

GARDIN PIERCE F ETAL
C/O BLOUNT WENDELL
RT 1 BOX 14-A
CALHOUN CITY, MS 38916
PCL 00011210-0000 TD R
SECTION 00 TOWNSHIP 00 RANGE 00
SUB DIV 00000 LOT BLOCK
DEED BOOK & PAGE
TAX 53.43 PNLTY 9.51 TOT 62.94
BLK 25
1 THRU 10 VONDROZKOWSKY'S
SECOND ADD. Z-3-546

HECKMAN ALBERT
2701 JEAN LAFFITTE
CHALMETTE, LA 70043
PCL 00011219-0000 TD R
SECTION 00 TOWNSHIP 00 RANGE 00
SUB DIV 00000 LOT BLOCK
DEED BOOK & PAGE
TAX 15.25 PNLTY 5.33 TOT 20.58
BLK 27
1 THRU 5 VONDROZKOWSKY'S
SECOND ADD. I-7-196

JOHNSTON EMMETT J ET AL
PCL 00011309-0000 TD R
SECTION 00 TOWNSHIP 00 RANGE 00
SUB DIV 00000 LOT BLOCK
DEED BOOK & PAGE
TAX 24.61 PNLTY 5.46 TOT 30.07
BLK 1
12 GREEN ACRES SUBD H8-341

BOURGEOIS LOUIS E ET UX
813 SPRUCE ST
WAVELAND, MS 39576
PCL 00011413-0000 TD R
SECTION 03 TOWNSHIP 09S RANGE 14W
SUB DIV 00000 LOT BLOCK
DEED BOOK T-2- & PAGE 588
TAX 4.53 PNLTY 3.66 TOT 8.19
BLK 5 N 1/2 OF 7
GREEN ACRES SUBD T-2-588

BOURGEOIS LOUIS E ET UX
PCL 00011413-0010 TD R
SECTION 03 TOWNSHIP 09S RANGE 14W
SUB DIV 00000 LOT BLOCK
DEED BOOK T-2 & PAGE 588
TAX 12.56 PNLTY 4.38 TOT 16.94
S 1/2 OF LOT 7 BLK 5 GREEN ACRES
T-2-588

BOURGEOIS LOUIS E ET UX
813 SPRUCE ST
WAVELAND, MS 39576
PCL 00011427-0000 TD R
SECTION 00 TOWNSHIP 00 RANGE 00

SUB DIV 00000 LOT BLOCK
DEED BOOK & PAGE
TAX 62.63 PNLTY 8.88 TOT 71.51
BLK 5
28 GREEN ACRES SUBD
AA44-510 ADD 1982

HOLLERE PHILIP ETUX
704 BIRCH STREET
WAVELAND, MS 39576
PCL 00011511-0000 TD R
SECTION 00 TOWNSHIP 00 RANGE 00
SUB DIV 00000 LOT BLOCK
DEED BOOK & PAGE
TAX 17.86 PNLTY 4.86 TOT 22.72
BLK 7
4 GREEN ACRES SUBD
A75-606

ARBOROUGH PATRICIA E
28 DOGWOOD DR
WAVELAND, MS 39576
PCL 00011523-0000 TD R
SECTION 00 TOWNSHIP 00 RANGE 00
SUB DIV 00000 LOT BLOCK
DEED BOOK & PAGE
TAX 29.04 PNLTY 6.11 TOT 35.15
BLK 8
13 & 14 GREEN ACRES SUBD
AA55-710

ROMBACH JOHN J ETUX
11112 HAYNE BLVD
NEW ORLEANS, LA 70128
PCL 00011925-0000 TD C
SECTION 04 TOWNSHIP 09S RANGE 14W
SUB DIV 00000 LOT BLOCK
DEED BOOK & PAGE
TAX 42.52 PNLTY 7.33 TOT 49.85
BLK 10
7 & 8 HIGHLAND PARK SUBD
AA-38-303

DWYTRUSE JOHN L
12797 CUNNINGHAM
SOUTHGATE, MI
PCL 00011936-0010 TD R
SECTION 00 TOWNSHIP 00 RANGE 00
SUB DIV 00000 LOT BLOCK
DEED BOOK & PAGE
TAX 2.18 PNLTY 3.44 TOT 5.62
LOT 13, BLK 606 SHORELINE PK UN 8.
Z0-41

CUCCIA ANTHONY D
102 MARK TWAIN DR APT 6
RIVER RIDGE, LA 70123
PCL 00012029-0010 TD C
SECTION 04 TOWNSHIP 09S RANGE 14W
SUB DIV 00000 LOT BLOCK
DEED BOOK & PAGE
TAX 15.68 PNLTY 5.06 TOT 20.74
BLK 16
4 THRU 6 HIGHLAND PARK
AA-34-427

STRATTON VIOLA J
PCL 00012128-0000 TD C
SECTION 04 TOWNSHIP 09S RANGE 14W
SUB DIV 00000 LOT BLOCK
DEED BOOK AA89 & PAGE 673
TAX 21.34 PNLTY 5.72 TOT 27.06
BLK 18
7 THRU 10 HIGHLAND PARK
SUBD. AA89-673

BERNARD MILTON C ETUX
1225 LONGO ST
WAVELAND, MS 39576
PCL 00012706-0000 TD U
SECTION 00 TOWNSHIP 00 RANGE 00
SUB DIV 00000 LOT BLOCK
DEED BOOK & PAGE
TAX 95.82 PNLTY 12.73 TOT 108.55
BLK 8
29 THRU 34 BAY ST. LOUIS LAND & IMPR. CO. SUBD. AA-26-459

KELLEY L J ETUX
PCL 00012714-0000 TD U
SECTION 00 TOWNSHIP 00 RANGE 00
SUB DIV 00000 LOT BLOCK
DEED BOOK & PAGE
TAX 8.94 PNLTY 4.31 TOT 13.25
BLK 9
11 & 12 BAY ST. LOUIS LAND & IMPR. CO. SUBD. Y-2-349

BERNARD MILTON ETUX
1229 E LONGO ST
WAVELAND, MS 39576
PCL 00012812-0000 TD
SECTION 00 TOWNSHIP 00 RAN
SUB DIV 00000 LOT BLOCK
DEED BOOK & PAGE
TAX 10.36 PNLTY 4.44 TOT 14.
BLK 12
16 & 17 BAY ST. LOUIS
LAND & IMPR. CO. SUBD.
AA-84-448 AA-84-449

LOU SIPPI INC
P O BOX 6
BAY ST LOUIS, MS 39520
PCL 00012817-0010 TD
SECTION 00 TOWNSHIP 00 RANGE 0
SUB DIV 00000 LOT BLOCK
DEED BOOK & PAGE
TAX 9.72 PNLTY 4.12 TOT 13.84
LOT 29;BLK 12;BAY ST LOUIS & IMP CO

LAFRANCE LESTER J JR ETUX
605 CITIZEN ST
BAY ST LOUIS, MS 39520
PCL 00012908-0000 TD U
SECTION 00 TOWNSHIP 00 RANGE 00
SUB DIV 00000 LOT BLOCK
DEED BOOK & PAGE
TAX 37.43 PNLTY 7.32 TOT 44.75
BLK 14
42 THRU 46 BAY ST. LOUIS
LAND & IMPR. CO. SUBD. WAVELAND
AA63-722

POOLSON JULES A ETUX
905 LONGO ST
WAVELAND, MS 39576
PCL 00013033-0000 TD U
SECTION 34 TOWNSHIP 08S RANGE 14W
SUB DIV 00000 LOT BLOCK
DEED BOOK & PAGE
TAX 26.87 PNLTY 9.12 TOT 35.99
BLK 70
5 THRU 17,38-46 BAY ST. LOUIS LAND & IMPR. CO. SUBD. AA-21-705

COMBEL JOSEPH
5635 MARSHALL FOCH ST
NEW ORLEANS, LA 70124
PCL 00013128-0000 TD R
SECTION 00 TOWNSHIP 00 RANGE 00
SUB DIV 00000 LOT BLOCK
DEED BOOK & PAGE
TAX 12.27 PNLTY 4.61 TOT 16.88
BLK 73
11 & 12 BAY ST. LOUIS LAND & IMPR. CO. SUB. X-5-31

LARONDEAU ENTERPRISE S INC
1305 OVERHILL ROAD
GOLDEN, CO 80401
PCL 00013208-0000 TD U
SECTION 00 TOWNSHIP 00 RANGE 00
SUB DIV 00000 LOT BLOCK
DEED BOOK & PAGE
TAX 45.64 PNLTY 9.10 TOT 54.74
BLK 77
1 THRU 12 BAY ST. LOUIS LAND &
IMPR. CO. SUBD. Z-3-499

LADNER IGERINE B ETV IR
PCL 00013235-0000 TD
SECTION 00 TOWNSHIP 00 RANGE 0
SUB DIV 00000 LOT BLOCK
DEED BOOK & PAGE
TAX 11.98 PNLTY 5.18 TOT 17.16
BLK 82
25 THRU 30 BAY ST. LOUIS LAND &
IMPR. CO. SUBD. X-4-255

LADNER IGERINE MRS E TVIR
PCL 00013238-0000 TD U
SECTION 00 TOWNSHIP 00 RANGE 00
SUB DIV 00000 LOT BLOCK
DEED BOOK & PAGE
TAX 16.34 PNLTY 5.57 TOT 21.91
BLK 82
43 THRU 48 BAY ST. LOUIS
LAND & IMPR. CO. SUBD. X-4-255

STPE BOWERS & ELIZAB ETH
PCL 00013420-0000 TD R
SECTION 00 TOWNSHIP 00 RANGE 00
SUB DIV 00000 LOT BLOCK
DEED BOOK & PAGE
TAX 5.78 PNLTY 4.02 TOT 9.80
BLK 96
36 & 37 BAY ST. LOUIS LAND &
IMPR. CO. SUBD. W-8-451

BOUGANIM HENRY ETUX
P O BOX 581
BAY ST LOUIS, MS 39520
PCL 00013529-0000 TD R
SECTION 35 TOWNSHIP 08 RANGE 14
SUB DIV 00000 LOT BLOCK
DEED BOOK & PAGE
TAX 147.47 PNLTY 17.67 TOT 165.14
BLK 109
1 THRU 8 BAY ST. LOUIS LAND
& IMPR. CO. SUBD. AA-81-808

STOCKSTILL KARL E E TUX
PCL 00013720-0000 TD U
SECTION 00 TOWNSHIP 00 RANGE 00
SUB DIV 00000 LOT BLOCK
DEED BOOK & PAGE
TAX 20.76 PNLTY 5.62 TOT 26.38
BLK 115
28, 29&30 GOLFVIEW SUBD. AA-41-192

ST PE' ELIZABETH
3413 METARIE COURT
METAIRIE, LA 70002
PCL 00013911-0000 TD U
SECTION 00 TOWNSHIP 00 RANGE 00
SUB DIV 00000 LOT BLOCK
DEED BOOK & PAGE
TAX 41.29 PNLTY 8.32 TOT 49.61
BLK 131
1 THRU 5, 16 THRU 18 BAY ST.
LOUIS LAND & IMPR. CO. SUBD.
AA-89-445

Delinquent Realty Tax continued on next page

Delinquent Realty Tax
continued from previous page

ROGERS FRANCISCA
PCL 00014010-0000 TD C
SECTION 00 TOWNSHIP 00 RANGE 00
SUB DIV 00C00 LOT BLOCK
DEED BOOK & PAGE
TAX 34.49 PNLTY 6.60 TOT 41.09
12 & 13 DUVERNAYS SUBD AA-32-378

ST PE ELIZABETH
RT 4 BOX 164
BAY ST LOUIS, MS 39520
PCL 00014319-0000 TD R
SECTION 00 TOWNSHIP 00 RANGE 00
SUB DIV 00C00 LOT BLOCK
DEED BOOK & PAGE
TAX 14.71 PNLTY 4.97 TOT 19.68
47 THRU 49 GULFSIDE SITES SUBD
AA-67-571 2-83

GRAY BARBARA H
205 POMPANO
WAVELAND, MS 39576
PCL 00014409-0000 TD R
SECTION 00 TOWNSHIP 0C RANGE 00
SUB DIV 00C00 LOT BLOCK
DEED BOOK & PAGE
TAX 1.36 PNLTY 3.93 TOT 5.29
111 THRU 114 GULFSIDE SITES
SUBD AA-3-339 TRAILER
AA65-564

LINDSAY MARGARET C M RS
PCL 00014417-0000 TD R
SECTION 00 TOWNSHIP 0C RANGE 00
SUB DIV 00C00 LOT BLOCK
DEED BOOK & PAGE
TAX 9.00 PNLTY 4.31 TOT 13.31
122 & 123 GULFSIDE SITES SUBD
Z-8-746

BAYNES GARLAND K JR ETUX
2101 LACOSTE CIRCLE
CHALMETTE, LA 70043
PCL 00014829-0000 TD R
SECTION 00 TOWNSHIP 00 RANGE 00
SUB DIV 00C00 LOT BLOCK
DEED BOOK & PAGE
TAX 21.20 PNLTY 5.70 TOT 26.90
415 THRU 418 GULFSIDE SITES
SUBD AA-22-610

RUTHERFORD, DENNIS J
707 OLD SPANISH TRL.
WAVELAND, MS 39576
PCL 00015201-0000 TD U
SECTION 00 TOWNSHIP 00 RANGE 00
SUB DIV 00C00 LOT BLOCK
DEED BOOK & PAGE
TAX 41.21 PNLTY 7.85 TOT 49.06
WAVELAND GATEWAY SUB., BLK. 2
LOTS 26-29 &15 OF 30
AA62-13

LONGIOTTI
P O BOX 31147
RALIEGH, NC 27622
PCL 00015260-0000 TD U
SECTION 34 TOWNSHIP 08S RANGE 14W
SUB DIV 00C00 LOT BLOCK
DEED BOOK AA40 & PAGE 248
TAX 30.90 PNLTY 6.53 TOT 37.43
PT. LOTS 35 & 36 & ALL LOT 37
BLK. 2 MELVIN OTT SUBD.

THOMAS SHIELA ETAL
P.O. BOX 369
HAMMOND, LA 70404
PCL 00015326-0000 TD R
SECTION 00 TOWNSHIP 0C RANGE 00
SUB DIV 00C00 LOT BLOCK
DEED BOOK & PAGE
TAX 105.75 PNLTY 13.02 TOT 118.77
BLK 4
8 & 9 PINE FORREST SUBD
Z-0-38

GINART JOHN A
RT 6 BOX 866
BAY ST LOUIS, MS 39520
PCL 00015817-0000 TD R
SECTION 00 TOWNSHIP 0C RANGE 00
SUB DIV 00C00 LOT BLOCK
DEED BOOK & PAGE
TAX 1.60 PNLTY 3.39 TOT 4.99
BLK 140
PT. 60 SHORELINE PARK
#7, ADD #6 U-5-501

PERKINS BOBBY J ETUX
PCL 00016423-0000 TD U
SECTION 00 TOWNSHIP 0C RANGE 00
SUB DIV 00C00 LOT BLOCK
DEED BOOK AA81 & PAGE 899
TAX 5.35 PNLTY 3.98 TOT 9.33
BLK 900
21 & 22 SHORELINE PARK UNIT #9
AA-81-899

REYNOLDS JACQUIE GAN DY
703 TIMBALIER
WAVELAND, MS 39576
PCL 00016507-0000 TD U
SECTION 00 TOWNSHIP 0C RANGE 00
SUB DIV 00C00 LOT BLOCK
DEED BOOK & PAGE
TAX 3.98 PNLTY 3.86 TOT 7.84
BLK 901
19 & 20 SHORELINE PARK UNIT #9
AA-76-862 10-2-83

JARRELL MARY S
1607 7TH ST AVE
PICAYUNE, MS 39466
PCL 00016521-0000 TD U
SECTION 00 TOWNSHIP 00 RANGE 00
SUB DIV 00C00 LOT BLOCK
DEED BOOK & PAGE
TAX 5.20 PNLTY 3.96 TOT 9.16
BLK 901
42 & 43 SHORELINE PARK
UNIT #9 V-4-117

FAYARD ROY P ETUX
1124 E RAILROAD
GULFPORT, MS 39501
PCL 00016913-0000 TD C
SECTION 04 TOWNSHIP 09S RANGE 14W
SUB DIV 00C00 LOT BLOCK
DEED BOOK & PAGE
TAX 46.46 PNLTY 7.93 TOT 54.39
BLK E
14 THRU 16 PECAN RIDGE PLACE
AA-31-115 AA-31-118

AZCONA RENE C

4708-17 GEN MEYER
NEW ORLEANS, LA 70175
PCL 00016947-0000 TD C
SECTION 00 TOWNSHIP 0C RANGE 00
SUB DIV 00C00 LOT BLOCK
DEED BOOK & PAGE
TAX 36.30 PNLTY 6.52 TOT 42.82
LOT 10
IDLEWOOD SUBD. #1 AA-24-334

CEDARWOOD HOMES INC
PO BOX 15528
NEW ORLEANS, LA 70175
PCL 00016948-0000 TD C
SECTION 00 TOWNSHIP 0C RANGE 00
SUB DIV 00C00 LOT BLOCK
DEED BOOK & PAGE
TAX 39.93 PNLTY 6.85 TOT 46.78
LOT 11
IDLEWOOD SUBD. #1 AA-43-73

SLIMAN ENTERPRISES I NC
141 LAMUSE ST
BILOXI, MS 39530
PCL 00016960-0000 TD C
SECTION 00 TOWNSHIP 00 RANGE 00
SUB DIV 00C00 LOT BLOCK
DEED BOOK & PAGE
TAX 36.30 PNLTY 6.52 TOT 42.82
LOT 23
IDLEWOOD SUBD. #1 AA-21-22
AA-22-108

SLIMAN ENTERPRISES I NC
141 LAMUSE ST
BILOXI, MS 39530
PCL 00016966-0000 TD C
SECTION 00 TOWNSHIP 00 RANGE 00
SUB DIV 00C00 LOT BLOCK
DEED BOOK & PAGE
TAX 36.30 PNLTY 6.52 TOT 42.82
LOT 29
IDLEWOOD SLBD. #1 AA-21-22
AA-22-108

EAGAN DONALD J ETAL
PCL 00016998-0010 TD Q
SECTION 01 TOWNSHIP 09S RANGE 14W
SUB DIV 00C00 LOT BLOCK
DEED BOOK AA73 & PAGE 20
TAX .77 PNLTY 3.32 TOT 4.09
LOT A SEC 4-9-14
IDLEWOOD SUB E 1/2 OF NW 1/4
AA73-20

EGAN DONALD J ETAL
PCL 00016998-0020 TD Q
SECTION 04 TOWNSHIP 09S RANGE 14W
SUB DIV 00000 LOT BLOCK
DEED BOOK AA73 & PAGE 20
TAX .48 PNLTY 3.29 TOT 3.77
PARCEL B SEC 4-9-14
IDLEWOOD SUB PT E 1/2 OF NW 1/4
AA73-20

WAVELAND ASSOCIATES
P O BOX 98309
ATLANTA, GA 30359
PCL 00017101-0000 TD U
SECTION 34 TOWNSHIP 08S RANGE 14W
SUB DIV 00C00 LOT BLOCK
DEED BOOK AA46 & PAGE 935
TAX1692.84 PNLTY 55.61 TOT 1748.45
13.6 ACRES NE CORNER HWY 9C & 603
PT NE 1/4 SEC.34-8-14

LONGIOTTI SAMUEL M
P O BOX 31147
RALIEGH, NC 27622
PCL 00017141-0000 TD U
SECTION 00 TOWNSHIP 00 RANGE 00
SUB DIV 00000 LOT BLOCK
DEED BOOK & PAGE
TAX 9.80 PNLTY 4.64 TOT 14.44
PT OF THE NE 1/4 PT 2T & 1B & C
AA54-22

WADE ROBERT E ETAL
PCL 00017143-0000 TD U
SECTION 00 TOWNSHIP 00 RANGE 00
SUB DIV 00000 LOT BLOCK
DEED BOOK & PAGE
TAX 274.21 PNLTY 27.92 TOT 302.13
PT OF THE NW 1/4 OF THE NE 1/4
(MISS HWY 603 2A & 3K)
AA48-609

SIVORI BARBARA ANN
2126 FLORIDA APT D1
MANDEVILLE, LA 70448
PCL 00017203-0000 TD R
SECTION 00 TOWNSHIP 00 RANGE 00
SUB DIV 00C00 LOT BLOCK
DEED BOOK & PAGE
TAX 83.22 PNLTY 10.74 TOT 93.96
PT NW 1/4 OF SW 1/4 5B
AA-22-750 AA41-163

DAY GEORGE ETUX
1536 MARGIE ST
WAVELAND, MS 39576
PCL 00017206-0000 TD R
SECTION 00 TOWNSHIP 00 RANGE 00
SUB DIV 00C00 LOT BLOCK
DEED BOOK & PAGE
TAX 425.34 PNLTY 41.53 TOT 466.87
PT. N 1/2 OF S. ON HWY.
157 X 300' SEC. 34-8-14
AA-6-613 AA71-280

JONES EDWARD I
PO BOX UU
BAY ST LOUIS, MS 39520
PCL 00017209-0000 TD R
SECTION 34 TOWNSHIP 08S RANGE 14W
SUB DIV 00C00 LOT BLOCK
DEED BOOK 44 & PAGE 367
TAX 174.24 PNLTY 18.93 TOT 193.17
SEC. 34-8-14 PT. NW1/4 OF SW1/4
PT. 5K.
W4-367

MCCULLOUGH RONNIE
1305 OVERHILL ROAD
GOLDEN, CO 80401
PCL 00017301-0000 TD R
SECTION 34 TOWNSHIP 08 RANGE 14
SUB DIV 00C00 LOT BLOCK
DEED BOOK & PAGE
TAX 284.74 PNLTY 28.87 TOT 313.61
PT. NE 1/4 OF SW 1/4 LOT 6-P
SEC. 34-8-14 AA-81-208

LADNER JERRY L ETUX
PCL 00017305-0000 TD R
SECTION 00 TOWNSHIP 00 RANGE 00
SUB DIV 00C00 LOT BLOCK
DEED BOOK & PAGE
TAX 413.00 PNLTY 40.42 TOT 453.42
PT NE 1/4 OF SW 1/4 LOT 6M
SEC 34-8-14 V-7-431

ALOHA MOBILE HOME PA RK LTD
3110 W BEACH BLVD
GULFPORT, MS 39501
PCL 00017308-0000 TD R
SECTION 00 TOWNSHIP 00 RANGE 00
SUB DIV 00C00 LOT BLOCK
DEED BOOK & PAGE
TAX 351.41 PNLTY 34.88 TOT 386.29
PT E1/2 OF SW1/4
PT. LOT 6 SEC.34-8-14
AA49-422 AA78-717

BRIGNAC, E.M. JR. ET ALS
PCL 00017407-0000 TD R
SECTION 00 TOWNSHIP 00 RANGE 00
SUB DIV 00C00 LOT BLOCK
DEED BOOK & PAGE
TAX 15.25 PNLTY 4.63 TOT 19.88
SEC.34-8-14 WAVELAND ANNEX PT. N1/2
OF LOT 7 PT. NW1/4 OF THE SE1/4
Z6-454

STRONG THOMAS J ETUX
348 ST CHARLES ST
BAY ST LOUIS, MS 39520
PCL 00017429-0000 TD R
SECTION 00 TOWNSHIP 00 RANGE 00
SUB DIV 00C00 LOT BLOCK
DEED BOOK & PAGE
TAX 10.67 PNLTY 4.21 TOT 14.88
PT. S 1/2 LOT 8 SEC. 34-8-14
PT. SE 1/4 OF SE 1/4 X-6-50

O'BRIEN ALTHEA R
PCL 00017437-0000 TD R
SECTION 34 TOWNSHIP 08 RANGE 14
SUB DIV 00C00 LOT BLOCK
DEED BOOK & PAGE
TAX 130.75 PNLTY 15.02 TOT 145.77
PT. N 1/2 OF 8, S. OF
GAINSVILLE RD. SEC. 34-8-14
PT. NE 1/4 OF SE 1/4 AA-86-256

GINN WILLIAM H ETUX
PCL 00017437-0020 TD R
SECTION 34 TOWNSHIP 08 RANGE 14
SUB DIV 00000 LOT BLOCK
DEED BOOK AA89 & PAGE 824
TAX 207.68 PNLTY 21.94 TOT 229.62
PT. N 1/2 LOT 8 34-8-14
PT. NE 1/4 OF SE 1/4 PT. 8-G
AA-89-824

BUNCH PATRICK O ETUX
303 PINEY RIDGE RD
WAVELAND, MS 39576
PCL 00017516-0000 TD R
SECTION 00 TOWNSHIP 0C RANGE 00
SUB DIV 00C00 LOT BLOCK
DEED BOOK & PAGE
TAX 51.81 PNLTY 7.92 TOT 59.73
PT. N 1/2 LOT 8 SEC. 34-8-14
PT. NE 1/4 OF SE 1/4 AA-26-479

RUTHERFORD LINWOOD L JR
419 WAINWRIGHT
WAVELAND, MS 39576
PCL 00017517-0000 TD R
SECTION 00 TOWNSHIP 00 RANGE 00
SUB DIV 00C00 LOT BLOCK
DEED BOOK & PAGE
TAX 6.40 PNLTY 3.83 TOT 10.23
PT. N 1/2 LOT 8 SEC. 34-8-14
PT. NE 1/4 OF SE 1/4 AA28-295
AA-25-121

FINTEL NANCY C ETAL
BOX 452
WAVELAND, MS 39576
PCL 00017519-0000 TD R
SECTION 00 TOWNSHIP 00 RANGE 00
SUB DIV 00C00 LOT BLOCK
DEED BOOK & PAGE
TAX 51.38 PNLTY 7.88 TOT 59.26
PT. N 1/2 LOT 8 SEC. 34-8-14
PT. NE 1/4 OF SE 1/4 AA42-672

MCQUEEN WILLIAM S ET AL
RT.7 BOX 84
BAY ST LOUIS, MS 39520
PCL 00017528-0C00 TD R
SECTION 00 TOWNSHIP 0C RANGE 00
SUB DIV 00C00 LOT BLOCK
DEED BOOK & PAGE
TAX 92.90 PNLTY 11.61 TOT 104.51
PT. S 1/2 LOT 8 SEC. 34-8-14
PT. SE 1/4 OF THE SE 1/4 AA-66-133

KOERNER HARRIET
PCL 00017546-0000 TD R
SECTION 34 TOWNSHIP 08S RANGE 14W
SUB DIV 00C00 LOT BLOCK
DEED BOOK AA61 & PAGE 319
TAX 25.37 PNLTY 5.54 TOT 30.91
PT. S1/2-SE1/4 PT. AH SEC 34-8-14
AA61-319

THOMPSON HORACE
PCL 00017705-0010 TD R
SECTION 00 TOWNSHIP 0C RANGE 00
SUB DIV 00000 LOT BLOCK
DEED BOOK & PAGE
TAX 72.43 PNLTY 9.77 TOT 82.20
Pt. E½ of NW¼ of NE¼; Sec. 3-9-14 AA-79-88

MURPHY JOHN W
PCL 00017711-0000 TD R
SECTION 00 TOWNSHIP 0C RANGE 00
SUB DIV 00C00 LOT BLOCK
DEED BOOK & PAGE
TAX 7.26 PNLTY 3.91 TOT 11.17
SE 1/4 OF NE 1/4, SEC. 3-9-14
AA-85-426

MOLLERE PHILIP ETUX
704 BIRCH STREET
WAVELAND, MS 39576
PCL 00017738-0000 TD R
SECTION 00 TOWNSHIP 0C RANGE 00
SUB DIV 00000 LOT BLOCK

DEED BOOK & PAGE
TAX 3.18 PNLTY 3.53 TOT 6.71
PT. W 1/2 OF SE 1/4 OF SW 1/4 #41
SEC. 3-9-14 Z-5-74
AA75-606

GATES WALTER L ETUX
P O BOX 204
WAVELAND, MS 39576
PCL 00017739-0000 TD R
SECTION 00 TOWNSHIP 00 RANGE 00
SUB DIV 00C00 LOT BLOCK
DEED BOOK & PAGE
TAX 5.09 PNLTY 3.71 TOT 8.80
PT. W 1/2 OF SE 1/4 OF SW 1/4
SEC. 3-9-14 V-9-259

ST PE ELIZABETH
PCL 00017823-0000 TD R
SECTION 00 TOWNSHIP 00 RANGE 00
SUB DIV 00C00 LOT BLOCK
DEED BOOK & PAGE
TAX 22.94 PNLTY 5.57 TOT 28.51
PT. NE 1/4 OF SE 1/4 LOTS 1-C & J
SEC. 3-9-14 W-8-451

PINE SHADOW LTD
PCL 00017828-0005 TD C
SECTION 04 TOWNSHIP 09S RANGE 14W
SUB DIV 00C00 LOT BLOCK
DEED BOOK AA61 & PAGE 439
TAX3873.77 PNLTY351.89 TOT 4225.66
PT N 1/2 OF NE 1/4 WAVELAND ANNEX
AA-61-439

EGAN DONALD J ETAL
PCL 00017829-0000 TD C
SECTION 04 TOWNSHIP 09S RANGE 14W
SUB DIV 00C00 LOT BLOCK
DEED BOOK AA73 & PAGE 20
TAX 14.64 PNLTY 4.56 TOT 19.20
PT E 1/2 OF NW 1/4 SEC 4-9-14
WAVELAND ANNEX AA-73-20

HAWKINS RUTH
308 HARGETT ST
WAVELAND, MS 39576
PCL 00017931-0010 TD C
SECTION 00 TOWNSHIP 00 RANGE 00
SUB DIV 00C00 LOT BLOCK
DEED BOOK & PAGE
TAX 21.42 PNLTY 5.43 TOT 26.85
DIV. C. COLLY EST.
SEC 9-9-14 V-4-592
V-4-592 AA-46-841 AA-86-330
LOTS 7 & 8 OF DIV OF LOT 2
PT NE 1/4 OF THE NE 1/4

BURTON ELIZABETH
PCL 00017938-0000 TD C
SECTION 09 TOWNSHIP 09S RANGE 14W
SUB DIV 00C00 LOT BLOCK
DEED BOOK Y-3 & PAGE 449
TAX 21.78 PNLTY 5.21 TOT 26.99
PT NE 1/4 OF NE 1/4

SEC. 9-9-14
Y3-449

HAWKINS FRANCISCA
PCL 00018004-0000 TD C
SECTION 00 TOWNSHIP 0C RANGE 00
SUB DIV 00C00 LOT BLOCK
DEED BOOK & PAGE
TAX 15.97 PNLTY 4.69 TOT 20.66
PT. LOT 2, DIV. C. COLLY EST.
SEC. 9-9-14 AA-31-340
PT NE 1/4 OF THE NE 1/4

LINN JOSEPH E
444 BEVERLY GARDEN DR
METAIRIE, LA 70001
PCL 00018008-0000 TD C
SECTION 00 TOWNSHIP 0C RANGE 00
SUB DIV 00C00 LOT BLOCK
DEED BOOK & PAGE
TAX 69.07 PNLTY 9.71 TOT 78.78
PT. LOT 2, DIV. C. COLLY EST.
SEC. 9-9-14
PT NE 1/4 OF THE NE 1/4
DO-77

MCMAHON BRUCE E
PCL 00018102-0000 TD C
SECTION 09 TOWNSHIP 09S RANGE 14W
SUB DIV 00000 LOT BLOCK
DEED BOOK AA9 & PAGE 113
TAX 5.83 PNLTY 4.28 TOT 10.11
SEC. 9-9-14 WAVELAND ANNEX
PT. LOT 2, 3 & 4 DIV DEJOIE EST.
OF SE1/4
AA9-113 AA7-182 AA34-293

MESTAYER LUMBER CO
503 WAVELAND AVE
WAVELAND, MS 39576
PCL 00018131-0000 TD C
SECTION 00 TOWNSHIP 0C RANGE 00
SUB DIV 00C00 LOT BLOCK
DEED BOOK & PAGE
TAX 135.91 PNLTY 15.48 TOT 151.39
PT. LOT 4, (BLDG. ONLY)
SEC. 10-9-14

ST PE ELIZABETH
PCL 00018304-0000 TD A
SECTION 00 TOWNSHIP 0C RANGE 00
SUB DIV 00000 LOT BLOCK
DEED BOOK & PAGE
TAX 31.96 PNLTY 6.13 TOT 38.09
15 BAY WOODS SUBD.
AA70-250

EARNEST CAROL F
PCL 00018417-0000 TD A
SECTION 00 TOWNSHIP 00 RANGE 00
SUB DIV 00C00 LOT BLOCK
DEED BOOK & PAGE
TAX 33.90 PNLTY 6.30 TOT 40.20
25, PARADISE POINT SUBD.
AA-21-133

LAGRANGE PHILIP J
PCL 00018432-0005 TD A
SECTION 18 TOWNSHIP 0C RANGE 00
SUB DIV 00000 LOT BLOCK
DEED BOOK & PAGE
TAX 67.80 PNLTY 9.36 TOT 77.16
PT 19 (WATER LOT)
1 ST WARD
AA43-546 AA89-100

HUNGESSER GARY G. ET UX
PCL 00018435-0010 TD A
SECTION 18 TOWNSHIP 08S RANGE 13W
SUB DIV 00000 LOT BLOCK
DEED BOOK AA21 & PAGE 765
TAX 495.89 PNLTY 47.88 TOT 543.77
1ST WARD B.S.L. PT. 20C
AA21-765

ROCHE JOHN J ETUX
117 BURNETT ST
BAY ST LOUIS, MS 39520
PCL 00018530-0000 TD A
SECTION 00 TOWNSHIP 00 RANGE 00
SUB DIV 00000 LOT BLOCK
DEED BOOK & PAGE
TAX 18.85 PNLTY 4.95 TOT 23.80
1ST WARD
28, E. 90' BAY ST. LOUIS
X-0-472

TOWN ELEANOR J ETALS
618 DUNBAR AVE
BAY ST LOUIS, MS 39520
PCL 00018626-0000 TD A
SECTION 00 TOWNSHIP 00 RANGE 00
SUB DIV 00000 LOT BLOCK
DEED BOOK & PAGE
TAX 37.38 PNLTY 7.27 TOT 44.65
BLK 3
W1/2 OF 37 & 38 THRU 40 ALTA
VISTA SUBD. X-3-279

BORDELON DARLENE
115 BURNETT ST
BAY ST LOUIS, MS 39520
PCL 00018718-0C00 TD A
SECTION 00 TOWNSHIP 0C RANGE 00
SUB DIV 00C00 LOT BLOCK
DEED BOOK & PAGE
TAX 117.57 PNLTY 13.83 TOT 131.40
68 BURNETTS SUBD. AA57-6C8

ROCHE JOHN J ETUX
117 BURNETT ST
BAY ST LOUIS, MS 39520
PCL 00018720-0C00 TD A
SECTION 00 TOWNSHIP 00 RANGE 00
SUB DIV 00000 LOT BLOCK
DEED BOOK & PAGE
TAX 73.14 PNLTY 10.38 TOT 83.52
71 THRU 74 BURNETTS SUBD.
X-0-472

BERMOND VERNON L ETU X
211 CHARTERS DR
BAY ST LOUIS, MS 39520
PCL 00018801-0000 TD A
SECTION 00 TOWNSHIP 00 RANGE 00
SUB DIV 00000 LOT BLOCK
DEED BOOK & PAGE
TAX 93.01 PNLTY 11.62 TOT 104.63
BLK 1
4, 60 X 89' CHARTERS DRIVE
SUBD 0-7-92

KEEN WILLIAM H
RT 1 BOX 336
HATTIESBURG, MS 39401
PCL 00018917-0000 TD A
SECTION 00 TOWNSHIP 00 RANGE 00
SUB DIV 00C00 LOT BLOCK
DEED BOOK & PAGE
TAX 13.56 PNLTY 4.47 TOT 18.03
1ST WARD
PT. 41, 55 X 100' BAY ST.
LOUIS U-10-217

KEEN WILLIAM H
RT 7 BOX 178
HATTIESBURG, MS 39401
PCL 00018927-0000 TD A
SECTION 00 TOWNSHIP 00 RANGE 00
SUB DIV 00C00 LOT BLOCK
DEED BOOK & PAGE
TAX 67.80 PNLTY 9.36 TOT 77.16
1ST WARD
PT. 41, 55 X 164.30 X 464'
BAY ST. LOUIS T-9-203 N-9-499

NORTON RUTH C
PCL 00019014-0000 TD A
SECTION 19 TOWNSHIP 08S RANGE 13W
SUB DIV 00C00 LOT BLOCK
DEED BOOK AA84 & PAGE -130
TAX 209.05 PNLTY 22.06 TOT 231.11
1ST WARD
55B
AA-84-130

M E CHURCH
PCL 00019039-0000 TD A
SECTION 00 TOWNSHIP 0C RANGE 00
SUB DIV 00C00 LOT BLOCK
DEED BOOK & PAGE
TAX 20.34 PNLTY 5.08 TOT 25.42
1ST WARD
78 BAY ST. LOUIS

ODOM GUY L JR
PCL 00019107-0000 TD A
SECTION 19 TOWNSHIP 00 RANGE 00
SUB DIV 00000 LOT BLOCK
DEED BOOK & PAGE
TAX 75.81 PNLTY 10.33 TOT 86.14
LOT 84-N & J 1ST WARD; BAY ST LOUIS
AA-82-486

MARINO KATHLEEN M
PCL 00019131-0000 TD A
SECTION 00 TOWNSHIP 00 RANGE 00
SUB DIV 00C00 LOT BLOCK
DEED BOOK & PAGE
TAX 93.84 PNLTY 11.70 TOT 105.54
1ST WARD
PT. 94, 50 X 120.12, BAY ST.
LOUIS AA43-115

BASS PAT F JR ETUX
8119 PANOLA STREET
PCL 00019132-0000 TD A
SECTION 00 TOWNSHIP 00 RANGE 00
SUB DIV 00000 LOT BLOCK
DEED BOOK & PAGE
TAX 94.74 PNLTY 11.77 TOT 106.51
1ST WARD
94H 100 X 120.12' BAY ST.
LOUIS AA-33-694

MITCHELL JIMMY ETUX
PCL 00019133-0000 TD A
SECTION 00 TOWNSHIP 00 RANGE 00
SUB DIV 00000 LOT BLOCK
DEED BOOK & PAGE
TAX 90.31 PNLTY 11.38 TOT 101.69
1ST WARD
PT. 94, 50 X 120.12' BAY ST.
LOUIS Z-9-696
AA-22-665

MIOTON RAYMOND L ETU X
112 AUSTIN LN
BAY ST LOUIS, MS 39520
PCL 00019208-0000 TD A
SECTION 00 TOWNSHIP 00 RANGE 00
SUB DIV 00C00 LOT BLOCK
DEED BOOK & PAGE
TAX 77.03 PNLTY 10.43 TOT 87.46
15 & W. 7' OF 16 E. E. AUSTIN
SUBD V-3-54

JUERGEN SELLMANN ETA L
404 SYCAMORE ST
BAY ST LOUIS, MS 39520
PCL 00019209-0000 TD A
SECTION 00 TOWNSHIP 00 RANGE 00
SUB DIV 00C00 LOT BLOCK
DEED BOOK & PAGE
TAX 61.25 PNLTY 8.77 TOT 70.02
16-B2 E. E. AUSTIN SUB. AA-78-459

NEELY PATRICK L ETUX
115 BEVERLY DR

BAY ST LOUIS, MS 39520
PCL 00019230-0000 TD A
SECTION 00 TOWNSHIP 00 RANGE 00
SUB DIV 00C00 LOT BLOCK
DEED BOOK & PAGE
TAX 506.85 PNLTY 48.87 TOT 555.72
LOT F, 50 X 116.5 75 X 171.7'
A SUB OF PLAT A OF HENRIETTA
SUBD AA6-810

LINCOLN FREDERICK L JR ETUX
1118 DUNBAR AVE
BAY ST LOUIS, MS 39520
PCL 00019405-0000 TD A
SECTION 00 TOWNSHIP 00 RANGE 00
SUB DIV 00C00 LOT BLOCK
DEED BOOK & PAGE
TAX 136.78 PNLTY 15.56 TOT 152.34
1ST WARD
E. 300 X 43' OF 102, FRAC. 103
(STORE) BAY ST. LOUIS
AA51-466

BEAUREGARD STANLEY R ETUX
210 THOMAS ST
BAY ST LOUIS, MS 39520
PCL 00019431-0000 TD A
SECTION 00 TOWNSHIP 00 RANGE 00
SUB DIV 00C00 LOT BLOCK
DEED BOOK & PAGE
TAX 69.25 PNLTY 9.49 TOT 78.74
14 DUNBAR AVE SUBD AA44-266
TRAILER

MORREL RONALD
1428 BOURBON STREET
NEW ORLEANS, LA 70116
PCL 00019528-0000 TD A
SECTION 19 TOWNSHIP 0C RANGE 00
SUB DIV 00000 LOT BLOCK
DEED BOOK & PAGE
TAX 100.71 PNLTY 12.71 TOT 113.42
BLK 1
14 THRU 16 LEONARD SUBD
AA-80-290

SCHNEIDER ANTHONY J ETUX
RT 4 BOX 66
FOLSOM, LA 70437
PCL 00019539-0010 TD A
SECTION 00 TOWNSHIP 00 RANGE 00
SUB DIV 00C00 LOT BLOCK
DEED BOOK & PAGE
TAX 237.16 PNLTY 25.64 TOT 262.80
BLK 2
ALL 8 THRU 11, 26 & 27 LEONARD
SUBD. Z-4-662

KOHNKE NORBERT W
125 STELLA ST
METAIRIE, LA
PCL 00019539-0020 TD A
SECTION 19 TOWNSHIP 00 RANGE 00
SUB DIV 00C00 LOT BLOCK
DEED BOOK & PAGE
TAX 285.84 PNLTY 29.23 TOT 315.07
BLK 2 LOTS 6 & 7 LEONARD SUBD.
AA-88-809

WOLFE RITA L BOH
P O BOX 203
BAY ST LOUIS, MS 39520
PCL 00019606-0000 TD A
SECTION 00 TOWNSHIP 0C RANGE 00
SUB DIV 00000 LOT BLOCK
DEED BOOK & PAGE
TAX 101.91 PNLTY 12.67 TOT 114.58
BLK 2
28 & 29 LEONARD SUBD.
AA-39-3

WOOTTEN ERNST F
PCL 00019626-0000 TD A
SECTION 00 TOWNSHIP 0C RANGE 00
SUB DIV 00C00 LOT BLOCK
DEED BOOK & PAGE
TAX 97.72 PNLTY 12.29 TOT 110.01
BLK 4
1 & 2 LEONARD SUBD.
AA-13-248

MCCLURE PATRICK
305 LEONARD ST
BAY ST LOUIS, MS 39520
PCL 00019727-0000 TD A
SECTION 19 TOWNSHIP 08S RANGE 13W
SUB DIV 00000 LOT BLOCK
DEED BOOK AA71 & PAGE 681
TAX 162.40 PNLTY 18.12 TOT 180.52
BLK 7
3 & 4 LEONARD SUBD. AA-71-681

CASTON LLOYD A ETUX
312 BOARDMAN
BAY ST LOUIS, MS 39520
PCL 00019819-0000 TD A
SECTION 00 TOWNSHIP 00 RANGE 00
SUB DIV 00C00 LOT BLOCK
DEED BOOK & PAGE
TAX 134.59 PNLTY 15.76 TOT 150.35
BLK 9
8 THRU 10 LEONARD SUBD.
AA50-614

HOOPER JOHN L ETAL
HOOPER, NELITA G.
PCL 00020035-0000 TD A
SECTION 00 TOWNSHIP 00 RANGE 00
SUB DIV 00C00 LOT BLOCK
DEED BOOK & PAGE
TAX 745.39 PNLTY 70.59 TOT 815.98
1ST WARD
BAY ST. LOUIS 128A, 136E
U4-343

ST PE' ELIZABETH
RT. 4 BOX 164
BAY ST LOUIS, MS 39520
PCL 00020218-0000 TD A
SECTION 00 TOWNSHIP 0C RANGE 00
SUB DIV 00C00 LOT BLOCK
DEED BOOK & PAGE
TAX 50.85 PNLTY 8.08 TOT 58.93
1ST WARD
BAY ST. LOUIS PT. 146 & PT. 143
AA43-272

PATTISON T M ETUX
PCL 00020229-0020 TD A
SECTION 19 TOWNSHIP 08S RANGE 13W
SUB DIV 00000 LOT BLOCK
DEED BOOK AA72 & PAGE 618
TAX 27.12 PNLTY 6.19 TOT 33.31
PT 140, 143, 146
1 ST WARD B S L
AA72-618 AA-85-292

Delinquent Realty Tax
continued on next page

Delinquent Realty Tax
continued from previous page

FORSTALL GLORIA GALL E
1198 N BEACH
BAY ST LOUIS, MS
PCL 00020705-0000 TD A
SECTION 00 TOWNSHIP 00 RANGE 00
SUB DIV 00000 LOT BLOCK
DEED BOOK & PAGE
TAX 6.78 PNLTY 4.41 TOT 11.19
BLK 3
21 THRU 24 & PT. ABANDONED
LOUIS ST. CHY. #6587
AVENUE SUBD. AA63-411

HARRISON MICHAEL R E TUX
226 FELICITY ST
BAY ST LOUIS, MS 39520
PCL 00020712-0000 TD A
SECTION 00 TOWNSHIP 00 RANGE 00
SUB DIV 00000 LOT BLOCK
DEED BOOK & PAGE
TAX 212.82 PNLTY 23.56 TOT 236.38
BLK 4
21 THRU 28 AVENUE SUBD.
AA78-133 11-83

BELL LOURDES A L
PCL 00020723-0000 TD A
SECTION 00 TOWNSHIP 00 RANGE 00
SUB DIV 00000 LOT BLOCK
DEED BOOK & PAGE
TAX 1.36 PNLTY 3.63 TOT 4.99
BLK 6
3 & 4, PT. ABANDONED LOUIS
ST. AVENUE SUBD. X-1-111

FAVRE CURTIS ETAL

PCL 00020820-0000 TD A
SECTION 41 TOWNSHIP 08S RANGE 14W
SUB DIV 00000 LOT BLOCK
DEED BOOK AA89 & PAGE 448
TAX .68 PNLTY 3.31 TOT 3.99
BLK 10
PT. 14 AVENUE SUBD. AA-89-448

THOMAS CHARLES A ETU X
PCL 00020921-0000 TD A
SECTION 00 TOWNSHIP 00 RANGE 00
SUB DIV 00000 LOT BLOCK
DEED BOOK & PAGE
TAX 41.22 PNLTY 6.96 TOT 48.18
1ST WD BSL LOT 171
N6-543

OTT LUCIUS H ETUX
PO BOX 1327
BAY ST LOUIS, MS 39520
PCL 00021011-0000 TD A
SECTION 00 TOWNSHIP 00 RANGE 00
SUB DIV 00000 LOT BLOCK
DEED BOOK & PAGE
TAX 405.31 PNLTY 40.28 TOT 445.59
BLK 2
14 THRU 17 HIGHLAND SUBD
T-9-07

LAMB NORMAN ETAL
PCL 00021111-0010 TD A
SECTION 20 TOWNSHIP 08S RANGE 13W
SUB DIV 00000 LOT BLOCK
DEED BOOK AA74 & PAGE 720
TAX 67.80 PNLTY 9.36 TOT 77.16
PT 188 C 1ST WARD BAY ST LOUIS
AA-74-720

LAMB NORMAN ETAL
P O BOX 272
PEARLINGTON, MS 39572
PCL 00021126-0000 TD A
SECTION 00 TOWNSHIP 00 RANGE 00
SUB DIV 00000 LOT BLOCK
DEED BOOK & PAGE
TAX 101.70 PNLTY 12.40 TOT 114.10
BLK 1
PT. LOT 7 BEACH PARK SUBD
AA74-720

ELCHOS ANDREW D ETAL
PCL 00021229-0000 TD A
SECTION 20 TOWNSHIP 00 RANGE 00
SUB DIV 00000 LOT BLOCK
DEED BOOK & PAGE
TAX 435.79 PNLTY 42.73 TOT 478.52
3 & 4, 102 X 231.2' HILLCREST
SUBD AA-9C-80

CARTER CATHERINE B (L/E)
614 HIGHLAND DR
BAY ST LOUIS, MS 39520
PCL 00021317-0000 TD A
SECTION 42 TOWNSHIP 08S RANGE 14W
SUB DIV 00000 LOT BLOCK
DEED BOOK AA89 & PAGE 628
TAX 222.58 PNLTY 23.28 TOT 245.86
LOT 48 HILLCREST SUBD 1ST WARD BSL

BREATH JR CHARLES A ETUX
616 N BEACH
BAY ST LOUIS, MS
PCL 00021404-0000 TD A
SECTION 00 TOWNSHIP 00 RANGE 00
SUB DIV 00000 LOT BLOCK
DEED BOOK & PAGE
TAX 60.97 PNLTY 8.74 TOT 69.71
1ST WARD
218, WATER LOT BAY ST. LOUIS
F-C-191 AA-29-699

BENIGNO CHARLES S ET AL
PCL 00021538-0020 TD A
SECTION 21 TOWNSHIP 0C RANGE 00
SUB DIV 00000 LOT BLOCK
DEED BOOK & PAGE
TAX 6.78 PNLTY 3.86 TOT 10.64
PT 235; 1ST WARD; BAY ST LOUIS
AA-23-734 AA69-178

COLLY MAURICE L
200 N BEACH BLVD
BAY ST LOUIS, MS 39520
PCL 00021738-0000 TD A
SECTION 00 TOWNSHIP 00 RANGE 00
SUB DIV 00000 LOT BLOCK
DEED BOOK & PAGE
TAX 336.11 PNLTY 33.50 TOT 369.61
1ST WARD
W. 176' OF 276 BAY ST. LOUIS
AA7-13 (BLDG. & TRAILER)

COLLY MAURICE L ETAL
200 C N BEACH
BAY ST LOUIS, MS 39520
PCL 00021819-0000 TD A
SECTION 29 TOWNSHIP 08S RANGE 13W
SUB DIV 00000 LOT BLOCK
DEED BOOK AA45 & PAGE 319
TAX 6.78 PNLTY 4.36 TOT 11.14
1ST WARD BAY ST LOUIS
PT 278 D ALL 278 E PT 279 E
AA-45-319

COLLY MAURICE L ETAL
PCL 00021819-0010 TD A
SECTION 29 TOWNSHIP 08S RANGE 13W
SUB DIV 00000 LOT BLOCK
DEED BOOK AA32 & PAGE 747
TAX 339.00 PNLTY 34.01 TOT 373.01

PT 279 B & PT 280 B
1ST WARD BAY ST LOUIS
AA-32-747 AA34-742 AA-46-115
AA-45-319

ZITTERKOPF MARVIN ET UX
PCL 00022215-0000 TD A
SECTION 29 TOWNSHIP 08S RANGE 13W
SUB DIV 00000 LOT BLOCK
DEED BOOK AA62 & PAGE 673
TAX 240.83 PNLTY 25.18 TOT 266.01
Se B & 57 ULMAN SUB
AA-42-673 AA-44-568

BLAIZE JOSEPH S ETUX
127 CARROLL AVE
BAY ST LOUIS, MS 39520
PCL 00022314-0000 TD P
SECTION 00 TOWNSHIP 00 RANGE 00
SUB DIV 00000 LOT BLOCK
DEED BOOK & PAGE
TAX 8.81 PNLTY 4.05 TOT 12.86
1ST WARD
321, EX. N. 108' BAY ST. LOUIS
W-9-428

VALLERY MARK C ETAL
RT 4 BOX 415
BAY ST LOUIS, MS 39520
PCL 00022317-0000 TD P
SECTION 00 TOWNSHIP 00 RANGE 00
SUB DIV 00000 LOT BLOCK
DEED BOOK & PAGE
TAX 211.94 PNLTY 22.33 TOT 234.27
1ST WARD
W. 100' OF N. 108' OF 322 BAY
ST. LOUIS AA68-79

SCHMITT CHRISTOPHER SR ETAL
PCL 00022408-0000 TD P
SECTION 00 TOWNSHIP 00 RANGE 00
SUB DIV 00000 LOT BLOCK
DEED BOOK & PAGE
TAX 63.05 PNLTY 8.92 TOT 71.97
1ST WARD
337 BAY ST. LOUIS
AA-54-491 AA55-699

COLLIER ERROL
P. O. BOX 6671
MOBILE, AL 36660
PCL 00022411-0000 TD P
SECTION 00 TOWNSHIP 00 RANGE 00
SUB DIV 00000 LOT BLOCK
DEED BOOK & PAGE
TAX 126.11 PNLTY 14.60 TOT 140.71
339; 1ST WARD; BAY ST LOUIS
AA-76-926

JENKINS JUDY GOFF
PCL 00022427-0010 TD P
SECTION 00 TOWNSHIP 00 RANGE 00
SUB DIV 00000 LOT BLOCK
DEED BOOK & PAGE
TAX 9.09 PNLTY 4.07 TOT 13.16

LOT 1 CARROLL SUB
AA37-619

BLAIZE JOSEPH S ETUX
127 CARROLL AVE
BAY ST LOUIS, MS 39520
PCL 00022512-0000 TD P
SECTION 00 TOWNSHIP 0C RANGE 00
SUB DIV 00000 LOT BLOCK
DEED BOOK & PAGE
TAX 192.55 PNLTY 20.58 TOT 213.13
14, W. 53', 15, E. 23'
CARROLL SUBD W-9-428

SCHMITT CHRISTOPHER SR ETAL
409 CARROLL AVE
BAY ST LOUIS, MS 39520
PCL 00022639-0000 TD P
SECTION 00 TOWNSHIP 00 RANGE 00
SUB DIV 00000 LOT BLOCK
DEED BOOK & PAGE
TAX 228.35 PNLTY 23.80 TOT 252.15
LOT 53-A CARROLL SUBD
AA-54-491
AA-55-699

COLLIER ERROL
P. O. BOX 6671
MOBILE, AL 36660
PCL 00022702-0000 TD P
SECTION 00 TOWNSHIP 0C RANGE 00
SUB DIV 00000 LOT BLOCK
DEED BOOK & PAGE
TAX 179.67 PNLTY 19.42 TOT 199.09
54 CARROLL SUBD R-3-569
AA76-926

WATKINS ELIZABETH E
314 CARROLL AVE
BAY ST LOUIS, MS 39520
PCL 00022903-0000 TD P
SECTION 29 TOWNSHIP 08S RANGE 13W
SUB DIV 00000 LOT BLOCK
DEED BOOK & PAGE
TAX 13.56 PNLTY 4.47 TOT 18.03
356-A; 1ST WARD; BAY ST LOUIS
AA-73-391

KERN JANELLE M
215 N SECOND ST
BAY ST LOUIS, MS 39520
PCL 00023028-0000 TD P
SECTION 00 TOWNSHIP 0C RANGE 00
SUB DIV 00000 LOT BLOCK
DEED BOOK & PAGE
TAX 104.05 PNLTY 12.61 TOT 116.66
395; 1ST WARD;BAY ST LOUIS AA74-165

EDWARDS MARY
PCL 000231C6-0000 TD P
SECTION 00 TOWNSHIP 00 RANGE 00
SUB DIV 00000 LOT BLOCK
DEED BOOK & PAGE
TAX 40.68 PNLTY 6.91 TOT 47.59
1ST WARD

410 BAY ST. LOUIS H-5-64

FAZZIO JOSEPH PATRICK
PCL 00023117-0000 TD P
SECTION 00 TOWNSHIP 00 RANGE 00
SUB DIV 00000 LOT BLOCK
DEED BOOK & PAGE
TAX 46.15 PNLTY 7.40 TOT 53.55
1ST WARD
419 BAY ST. LOUIS W-9-321

BURGE MELVIN M ETUX
507 DEMONTLUZIN
BAY ST LOUIS, MS 39520
PCL 00023419-0000 TD P
SECTION 00 TOWNSHIP 0C RANGE 00
SUB DIV 00000 LOT BLOCK
DEED BOOK & PAGE
TAX 342.36 PNLTY 34.87 TOT 377.23
W 1/2 OF 5 ALL OF 6 THRU 9
CAZENEUVE & BORDAGES SUBD.
R6-291 X-4-245

ASSOCIATED DISTRIBUTORS INC
1491 PIEDMONT AVE NE
ATLANTA, GA 30309
PCL 00023503-0000 TD P
SECTION 00 TOWNSHIP 00 RANGE 00
SUB DIV 00000 LOT BLOCK
DEED BOOK & PAGE
TAX 498.33 PNLTY 48.95 TOT 547.28
73 THRU 78 & PT OF 72 & 79 CAZENEUVE
& BORDAGES SUBD. Z5-2932

PENTON FRANK E ETUX
510 DEMONTLUZIN
BAY ST LOUIS, MS 39520
PCL 00023528-0000 TD P
SECTION 00 TOWNSHIP 00 RANGE 00
SUB DIV 00000 LOT BLOCK
DEED BOOK & PAGE
TAX 131.15 PNLTY 15.55 TOT 146.70
152, 153 & 154 CAZENEUVE &
BORDAGES SUBD. AA-18-482

STANT STEPHEN H ETUX
133 STATE ST
BAY ST LOUIS, MS 39520
PCL 00023615-0000 TD P
SECTION 00 TOWNSHIP 0C RANGE 00
SUB DIV 00000 LOT BLOCK
DEED BOOK & PAGE
TAX 10.10 PNLTY 4.16 TOT 14.26
26, E. 37' BEACH FRONT SUBD
AA38-116

STANT STEPHEN H
133 STATE ST
BAY ST LOUIS, MS 39520
PCL 00023703-0000 TD P
SECTION 00 TOWNSHIP 0C RANGE 00
SUB DIV 00000 LOT BLOCK
DEED BOOK & PAGE
TAX 64.47 PNLTY 9.05 TOT 73.52
1ST WARD

446 BAY ST. LOUIS
AA39-116

CARTER ROSIE HALL
518 STATE ST
BAY ST LOUIS, MS 39520
PCL 00023823-0000 TD P
SECTION 00 TOWNSHIP 00 RANGE 00
SUB DIV 00000 LOT BLOCK
DEED BOOK & PAGE
TAX 92.89 PNLTY 11.61 TOT 104.50
1ST WARD
LOT 472-D
BAY ST. LOUIS H-5-224
AA52-643

KOHNKE NORBERT W II
759 N SECOND ST
BAY ST LOUIS, MS 39520
PCL 00023931-0000 TD P
SECTION 00 TOWNSHIP 00 RANGE 00
SUB DIV 00000 LOT BLOCK
DEED BOOK & PAGE
TAX 76.98 PNLTY 10.18 TOT 87.16
1ST WARD
504 BAY ST. LOUIS J-3-585
AA66-899

MCDONALD REALTY CO I NC
P O BOX 391
BAY ST LOUIS, MS 39520
PCL 00024022-0000 TD P
SECTION 00 TOWNSHIP 00 RANGE 00
SUB DIV 00000 LOT BLOCK
DEED BOOK & PAGE
TAX 751.04 PNLTY 70.84 TOT 821.88
1ST WARD
527, EX. E. 50' BAY ST. LOUIS
I-1-195
(FURNITURE STORE)

WARBURTON MICHAEL E ETUX
1901 KENTUCKY AVE
KENNER, LA 70062
PCL 00024032-0000 TD P
SECTION 00 TOWNSHIP 00 RANGE 00
SUB DIV 00000 LOT BLOCK
DEED BOOK & PAGE
TAX 136.88 PNLTY 15.64 TOT 150.52
1ST WARD 534A & 535A BAY ST LOUIS
AA61-205

FARNET SAMLEL S JR E TAL
PCL 00024109-0000 TD P
SECTION 00 TOWNSHIP 0C RANGE 00
SUB DIV 00000 LOT BLOCK
DEED BOOK & PAGE
TAX 121.59 PNLTY 14.19 TOT 135.78
LOT 550-B; 1ST WARD; BAY ST LOUIS
AA-88-365

BOUSQUET DONALD A
380 CROSS GATES BLVD
SLIDELL, LA 70461
PCL 00024302-0000 TD A

SECTION 00 TOWNSHIP 00 RANGE 00
SUB DIV 00000 LOT BLOCK
DEED BOOK & PAGE
TAX 17.31 PNLTY 4.81 TOT 22.12
PT. LOT 3, 67.5 X 591', TRI.
REAR FIRST WARD

KOHNKE NORBERT W II
PCL 00024430-0000 TD A
SECTION 37 TOWNSHIP 08S RANGE 14W
SUB DIV 00000 LOT BLOCK
DEED BOOK AA89 & PAGE 5
TAX 25.45 PNLTY 5.54 TOT 30.99
3, 100 X 150' MARLIWOOD DRIVE
SUBD AA-89-5

HODGINS WILLIAM W ET UX
416 CARROLL AVE.
BAY ST LOUIS, MS 39520
PCL 00024437-0000 TD A
SECTION 00 TOWNSHIP 00 RANGE 00
SUB DIV 00000 LOT BLOCK
DEED BOOK & PAGE
TAX 50.85 PNLTY 8.08 TOT 58.93
10 & 11 MARLIWOOD DRIVE SUBD
Z-9-127

KAMP J BRADLEY
PCL 00024517-0000 TD A
SECTION 00 TOWNSHIP 00 RANGE 00
SUB DIV 00000 LOT BLOCK
DEED BOOK & PAGE
TAX 42.71 PNLTY 7.09 TOT 49.80
LOT 15 M
REAR FIRST WARD W-2-21

OLIVER GAIL W
446 THOMAS ST
BAY ST LOUIS, MS 39520
PCL 00024537-0000 TD A
SECTION 00 TOWNSHIP 00 RANGE 00
SUB DIV 00000 LOT BLOCK
DEED BOOK & PAGE
TAX 71.78 PNLTY 9.71 TOT 81.49
LOT 16H E. 50' OF W. 550'
REAR FIRST WARD AA-28-752

GRIFFIN JOHN L DR ET UX
217 CORNITH DR
BAY ST LOUIS, MS 39520
PCL 00024710-0020 TD A
SECTION 38 TOWNSHIP 08S RANGE 14W
SUB DIV 00000 LOT BLOCK
DEED BOOK AA18 & PAGE 104
TAX 218.43 PNLTY 22.91 TOT 241.34
LOT 27 BLK 4 HANCOCK HEIGHTS S/D #2

ASSOCIATED DISTINC (LEASE)
1491 PIEDMONT AVE NE
ATLANTA, GA 30309
PCL 00024825-0000 TD A
SECTION 00 TOWNSHIP 00 RANGE 00
SUB DIV 00000 LOT BLOCK
DEED BOOK & PAGE
TAX1687.50 PNLTY155.38 TOT 1842.88
PT LOT 58&PT74 REAR 1ST WD H-4191
(WEST BROS)Z5-293

HANCOCK BANK
PCL 00024832-0000 TD A
SECTION 45 TOWNSHIP 08S RANGE 14W
SUB DIV 00000 LOT BLOCK
DEED BOOK & PAGE
TAX 255.15 PNLTY 26.71 TOT 281.86
REAR 1ST WARD, PT. 59A
& 598, PT. 61A
Z-6-18 AA6E-509 (LEASE)

RUSSO ENRICO P
PCL 00025002-0000 TD A
SECTION 00 TOWNSHIP 00 RANGE 00
SUB DIV 00000 LOT BLOCK
DEED BOOK & PAGE
TAX 11.21 PNLTY 4.25 TOT 15.46
BLK 1
1 HOLLY HAYDEN SUBD Z-8-693

LADNER LAMAR A ETUX
131 MAIN ST
BAY ST LOUIS, MS 39520
PCL 00025204-0000 TD P
SECTION 29 TOWNSHIP 08S RANGE 13W
SUB DIV 00000 LOT BLOCK
DEED BOOK AA38 & PAGE 304
TAX 178.54 PNLTY 19.57 TOT 198.11
2ND WARD
PT. LOT 5A & ALL 6
BAY ST. LOUIS AA38-304

STEVENSON GEO F
126 MAIN ST
BAY ST LOUIS, MS 39520
PCL 00025214-0000 TD P
SECTION 00 TOWNSHIP 00 RANGE 00
SUB DIV 00000 LOT BLOCK
DEED BOOK & PAGE
TAX 331.81 PNLTY 33.12 TOT 364.93
2ND WARD
11, 38 X 173' BAY ST. LOUIS

J-1-264 AA64-335

INNOVATIVE HOMES INC
1360 N BEACH
BAY ST LOUIS, MS 39520
PCL 00025324-0000 TD P
SECTION 29 TOWNSHIP 08S RANGE 13W
SUB DIV 00000 LOT BLOCK
DEED BOOK AA79 & PAGE 418
TAX 123.94 PNLTY 14.41 TOT 138.35
2ND WARD
PT 43-B BAY ST. LOUIS AA-79-418

ST PE ELIZABETH
RT 2 BOX 164
BAY ST LOUIS, MS 39520
PCL 00025415-0000 TD P
SECTION 00 TOWNSHIP 00 RANGE 00
SUB DIV 00000 LOT BLOCK
DEED BOOK & PAGE
TAX 47.32 PNLTY 7.51 TOT 54.83
2ND WARD
65 BAY ST. LOUIS AA-20-312

ADAM CAROLINE M
308 ST JOHN ST
BAY ST LOUIS, MS 39520
PCL 00025502-0000 TD P
SECTION 00 TOWNSHIP 00 RANGE 00
SUB DIV 00000 LOT BLOCK
DEED BOOK & PAGE
TAX 86.26 PNLTY 11.02 TOT 97.28
2ND WARD
86 BAY ST. LOUIS AA-25-170

ADAM RANDY ETUX
308 ST. JOHN
BAY ST LOUIS, MS 39520
PCL 00025503-0000 TD P
SECTION 00 TOWNSHIP 00 RANGE 00
SUB DIV 00000 LOT BLOCK
DEED BOOK & PAGE
TAX 71.37 PNLTY 9.68 TOT 81.05
87; 2ND WARD; BAY ST LOUIS AA71-896

SAUCIER NICK JR ETUX
444 ST JOHN ST
BAY ST LOUIS, MS 39520
PCL 00025509-0000 TD P
SECTION 00 TOWNSHIP 00 RANGE 00
SUB DIV 00000 LOT BLOCK
DEED BOOK & PAGE
TAX 145.69 PNLTY 16.36 TOT 162.05
2ND WARD
92 BAY ST. LOUIS AA-30-348

LABAT JOS S ETUX
426 ST JOHN ST
BAY ST LOUIS, MS 39520
PCL 00025524-0000 TD P
SECTION 00 TOWNSHIP 00 RANGE 00
SUB DIV 00000 LOT BLOCK
DEED BOOK & PAGE
TAX 118.38 PNLTY 13.91 TOT 132.29
2ND WARD
107 BAY ST. LOUIS
AA10-35 H-3-168

LABAT JOSEPH S ETUX
426 ST JOHN ST
BAY ST LOUIS, MS 39520
PCL 00025524-0010 TD P
SECTION 00 TOWNSHIP 00 RANGE 00
SUB DIV 00000 LOT BLOCK
DEED BOOK & PAGE
TAX 28.34 PNLTY 5.80 TOT 34.14
LOT 106; 2ND WARD; BAY ST LOUIS
AA-10-35

GASTON JAMES ETUX
PCL 00025533-0000 TD P
SECTION 00 TOWNSHIP 00 RANGE 00
SUB DIV 00000 LOT BLOCK
DEED BOOK & PAGE
TAX 23.73 PNLTY 5.38 TOT 29.11
3 ST. JOHN SUBD
H-0-288

THORNTON THOMAS ROGE R ETUX
508 ST JOHN ST
BAY ST LOUIS, MS 39520
PCL 00025606-0000 TD P
SECTION 00 TOWNSHIP 0C RANGE 00
SUB DIV 00000 LOT BLOCK
DEED BOOK & PAGE
TAX 115.49 PNLTY 13.89 TOT 129.38
2ND WARD
PT. 111, & PT 112 BAY ST.
LOUIS Q-7-45 AA59-673

WEAVERS ROBERT L ETU X
500 ST JOHN ST
BAY ST LOUIS, MS 39520
PCL 00025607-0000 TD P
SECTION 00 TOWNSHIP 00 RANGE 00
SUB DIV 00000 LOT BLOCK
DEED BOOK & PAGE
TAX 222.52 PNLTY 23.28 TOT 245.80
2ND WARD
PT. 111 BAY ST. LOUIS AA11-621

HOLMES MARY E ETAL
434 EASTERBROOK
BAY ST LOUIS, MS 39520
PCL 00025624-0000 TD P
SECTION 00 TOWNSHIP 0C RANGE 00
SUB DIV 00000 LOT BLOCK
DEED BOOK & PAGE
TAX 18.98 PNLTY 4.96 TOT 23.94
2ND WARD
120 BAY ST. LOUIS K-6-117

RABOTEAU MELANIE C
PCL 00025717-0010 TD O
SECTION 00 TOWNSHIP 0C RANGE 00
SUB DIV 00000 LOT BLOCK
DEED BOOK & PAGE
TAX 140.61 PNLTY 15.90 TOT 156.51
LOT 148;2ND WARD BAY ST LOUIS
AA70-915/917

GIBSON VIOLET P
PCL 00025718-0000 TD P
SECTION 00 TOWNSHIP 0C RANGE 00
SUB DIV 00000 LOT BLOCK
DEED BOOK & PAGE
TAX 145.31 PNLTY 16.33 TOT 161.64
150; 2ND WARD; BAY ST LOUIS
AA-82-37

RICHARDSON WILLIAM A JR
109 WHISPERING PINES
BAY ST. LOUIS, MS 39520
PCL 00025801-0000 TD P
SECTION 00 TOWNSHIP 00 RANGE 00
SUB DIV 00000 LOT BLOCK
DEED BOOK & PAGE
TAX 475.37 PNLTY 46.29 TOT 521.66
BLK 1
1 & 2 BAY HOTEL SUBD AA-55-697

COOK HENRY J III ETA L
123 COURT ST
BAY ST LOUIS, MS 39520
PCL 00025805-0000 TD P
SECTION 00 TOWNSHIP 00 RANGE 00
SUB DIV 00000 LOT BLOCK
DEED BOOK & PAGE
TAX 276.99 PNLTY 28.43 TOT 305.42
BLK 1
8 & 9 BAY HOTEL SUBD AA-23-736

MOREAU LOUIS J JR ET AL
436 WEBSTER ST
BAY ST LOUIS, MS 39520
PCL 00025821-0000 TD P
SECTION 00 TOWNSHIP 0C RANGE 00
SUB DIV 00000 LOT BLOCK
DEED BOOK & PAGE
TAX 139.66 PNLTY 16.37 TOT 156.03
BLK 2
16 THRU 19 BAY HOTEL SUBD
Z-4-681 H-9-421
AA-26-76

RAY DIGNA
115 S BEACH
BAY ST LOUIS, MS 39520
PCL 00025824-0000 TD P
SECTION 00 TOWNSHIP 00 RANGE 00
SUB DIV 00000 LOT BLOCK
DEED BOOK & PAGE
TAX 605.45 PNLTY 57.99 TOT 663.44
BLK 3
1 & 2 BAY HOTEL SUBD AA72-253

AA72-259

ALEXANDER MARGUERITE
316 EASTERBROOK ST
BAY ST LOUIS, MS 39520
PCL 00025908-0000 TD P
SECTION 00 TOWNSHIP 00 RANGE 00
SUB DIV 00000 LOT BLOCK
DEED BOOK & PAGE
TAX 50.51 PNLTY 7.80 TOT 58.31
2ND WARD
188 BAY ST. LOUIS
AA-17-635 (LIFE ESTATE)

ARNOLD MARY DREW
111 CARTER RD
BILOXI, MS 39531
PCL 00025913-0000 TD P
SECTION 00 TOWNSHIP 0C RANGE 00
SUB DIV 00000 LOT BLOCK
DEED BOOK & PAGE
TAX 125.20 PNLTY 14.51 TOT 139.71
LOT 3(JOHN KACHLER LOT) ENGMAN SUBD
R-5-390

WILKERSON HAROLD ETU X
406 EASTERBROOK
BAY ST LOUIS, MS 39520
PCL 00025923-0000 TD P
SECTION 29 TOWNSHIP 08S RANGE 13W
SUB DIV 00000 LOT BLOCK
DEED BOOK AA49 & PAGE 809
TAX 73.66 PNLTY 10.13 TOT 83.79
16 & 17 ENGMAN SUBD

WALLACE ALDEN M III
PCL 00026016-0005 TD P
SECTION 00 TOWNSHIP 0C RANGE 00
SUB DIV 00000 LOT BLOCK
DEED BOOK & PAGE
TAX 264.28 PNLTY 30.29 TOT 294.57
ENGMAN SUB
LOTS 74-96 & E. 28.4' OF 97
AA83-832

GARRETT LEC P
523 SYCAMORE ST
B S L, MS 39520
PCL 00026016-0020 TD P
SECTION 00 TOWNSHIP 0C RANGE 00
SUB DIV 00000 LOT BLOCK
DEED BOOK & PAGE
TAX 22.24 PNLTY 5.50 TOT 27.74
72 & 73 ENGMAN SUBD.
AA-37-264
AA76-235

ARNOLD MARY DREW
111 CARTER RD.
BILOXI, MS 39531
PCL 00026023-0000 TD O
SECTION 00 TOWNSHIP 00 RANGE 00
SUB DIV 00000 LOT BLOCK
DEED BOOK & PAGE
TAX 42.04 PNLTY 7.03 TOT 49.07

2ND WARD
193A BAY ST. LOUIS
R-5-390

REYNOLDS JACQUIE G
703 TIMBALIER
WAVELAND, MS 39576
PCL 00026219-0000 TD P
SECTION 00 TOWNSHIP 00 RANGE 00
SUB DIV 00000 LOT BLOCK
DEED BOOK & PAGE
TAX 46.06 PNLTY 7.64 TOT 53.70
2ND WARD
144, NW 3', ALL 245
BAY ST. LOUIS AA-86-632

SCHINDLER CLARENCE G
6 BLUE MEADOW RD
BAY ST LOUIS, MS 39520
PCL 00026238-0010 TD P
SECTION 29 TOWNSHIP 08S RANGE 13W
SUB DIV 00000 LOT BLOCK
DEED BOOK P-7 & PAGE 10
TAX 38.37 PNLTY 6.96 TOT 45.33
PT 263 & 264
2ND WARD BAY ST LOUIS
M7-10 AA77-829

FLOOD MARY L
714 SHIELDSBOROUGH DR
BAY ST LOUIS, MS 39520
PCL 00026322-0000 TD P
SECTION 00 TOWNSHIP 0C RANGE 00
SUB DIV 00000 LOT BLOCK
DEED BOOK & PAGE
TAX 271.83 PNLTY 27.72 TOT 299.55
VALPINE SUBD. PHASE 1
LOT 2 AA-87-130

MAURICE QUEEN I
639 UNION ST
BAY ST LOUIS, MS 39520
PCL 00026323-0000 TD P
SECTION 45 TOWNSHIP 08S RANGE 14W
SUB DIV 00000 LOT BLOCK
DEED BOOK AA87 & PAGE 126
TAX 271.83 PNLTY 27.72 TOT 299.55
LOT 3 VALPINE SUB PH 1 BAY ST LOUIS

SAUCIER CYNTHIA M
450 EASTERBROOK
BAY ST LOUIS, MS 39520
PCL 00026326-0000 TD P
SECTION 00 TOWNSHIP 0C RANGE 00
SUB DIV 00000 LOT BLOCK
DEED BOOK & PAGE
TAX 251.13 PNLTY 25.85 TOT 276.98
VALPINE SUBD. PHASE 1
LOT 6 AA-82-167

SAUCIER CYNTHIA M
450 EASTERBROOK
BAY ST LOUIS, MS 39520
PCL 00026326-0000 TD P
SECTION 00 TOWNSHIP 0C RANGE 00
SUB DIV 00000 LOT BLOCK
DEED BOOK & PAGE
TAX 251.13 PNLTY 25.85 TOT 276.98
VALPINE SUBD. PHASE 1
LOT 6 AA-82-167

Continued on Page 1
Section D

THE PROOF IS IN THE PRICING

LET YOUR TAPE TOTAL TALK SAVINGS FOR YOU!

Delchamps...the store where you will find lower prices every day on items you need the most...is the place to shop for quality and savings, plus convenience. Open 24 Hrs. A Day — Seven Days A Week...with Savings Round the Clock. Shop Delchamps...where the Proof is in the Pricing!



EVERYDAY LOW PRICES!

Marshall Durbin 10-Lb. Fryer
LEG QTRS. 48¢ Lb.

Armour
TURKEY NECKS 59¢ LB.

On Cor Chicken
NIBBLERS 2.19 LB.

Tyson 10 oz. Breast Fillets
CHICKEN 2.99

Tyson 12 oz. Breast Patties
CHICKEN 2.99

Tyson Southern Fried Chunks
CHICKEN 12 oz. 2.99

Mrs. Stratton's 7 oz.
CHICKEN SALAD 99¢

Mr. Turkey Smoked 1-Lb. Pkg.
TURKEY HAM 2.69

Mr. Turkey Lunchmeat 12 Oz.
VARIETY PACK 2.15

Fresh 5-Lb. Chub Pack
GROUND BEEF 99¢ Lb.

USDA Choice Boneless—Fam. Pack
CHUCK STEAK 1.89 Lb.

USDA Choice Boneless
CHUCK ROAST 1.89 Lb.

USDA Choice Bnls. Steak-Family Pack
BOTTOM ROUND 1.99 Lb.

USDA Choice Beef Roast
SIRLOIN TIP 2.69 Lb.

Beef—Family Pack
CUBE STEAK 2.79 Lb.

Center Cut Smoked
PORK CHOPS 2.89 Lb.

Delta Pride
CATFISH FILLET 3.49 Lb.

Gaylord 1-Lb. Package
SLICED BACON 1.89

Country Best 1-Lb. Pure Pork
SAUSAGE 1.19

Jimmy Dean 1-Lb. Pork
MILD SAUSAGE 1.98

Hillshire Farm Smoked
SAUSAGE 1.98 Lb.

Bryan Smoky Hollow Mild Smoked
SAUSAGE 1-Lb. Pkg. 2.19

Bryan 1-Lb. Package
SMOKY JUMBOS 1.99

Hormel 1-Lb. Franks W/Chili
FRANK-N-STUFF 2.19

Food Club 12 oz.
HOT DOGS 89¢

Mrs. Stratton's 12 Oz.
POTATO SALAD 95¢

Mrs. Stratton's 7 oz. Smooth
PIMENTO SPREAD 99¢

EVERYDAY LOW PRICES!

HOUSEHOLD

Bakery Deli

16 oz. White
BREAD 69¢

12 Ct. Dinner
ROLLS 1.19

29 oz. Pound Ring
CAKE 3.19

29 oz. Lemon Pound Ring
CAKE 3.19

Lykes Palm River
DELI HAM 2.29 Lb.

Hormel Homeland Hard
SALAMI 3.99 Lb.

Processed American
CHEESE 2.99 Lb.

BBQ
BEANS 1.49 Lb.

8/17/86

OPEN 24 HOURS

318 U.S. HIGHWAY 90
CHOCTAW PLAZA

Delchamps Super Stores

Prices Effective Thru Saturday. We Reserve the Right to Limit Quantities. None Sold To Dealers.

BAY ST. LOUIS
DELINQUENT REALTY TAX SALE
Continued from Section C

GEORGI C B ETUX
6710 VILLERE
ARABI, LA 70032
PCL 00026613-0000 TD P
SECTION 00 TOWNSHIP 0C RANGE 00
SUB DIV 00C00 LOT BLOCK
DEED BOOK & PAGE
TAX 37.43 PNLTY 6.62 TOT 44.05
PT. 23C 120 X 150' REAR SECOND
WARD 0-0-121

BAY ST LOUIS & ASSOC . LTD
PCL 00026617-0035 TD P
SECTION 45 TOWNSHIP 08S RANGE 14W
SUB DIV 00C00 LOT BLOCK
DEED BOOK AA83 & PAGE 835
TAX 99.26 PNLTY 12.19 TOT 111.45
PT 27 REAR 2ND WARD BSL
AA-83-835

LYONS LEROY ETAL
PCL 0002680 9-0000 TD P
SECTION 00 TOWNSHIP 00 RANGE 00
SUB DIV 00C00 LOT BLOCK
DEED BOOK & PAGE

TAX 64.91 PNLTY 9.34 TOT 74.25
3RD WARD
38 & 39 BAY ST. LOUIS
AA44-497 AA-86-534

GILBERT ANTHONY JAME S
PCL 00026938-0000 TD P
SECTION 00 TOWNSHIP 00 RANGE 00
SUB DIV 00C00 LOT BLOCK
DEED BOOK & PAGE
TAX 7.28 PNLTY 3.91 TOT 11.19
3RD WARD
LOT 788 BAY ST. LOUIS
R-1-56

WILKERSON CLIFTON
342 OD SPANISH TRAIL
BAY ST LOUIS, MS 39520
PCL 00027020-0000 TD P
SECTION 00 TOWNSHIP 00 RANGE 00
SUB DIV 00C00 LOT BLOCK
DEED BOOK & PAGE
TAX 32.54 PNLTY 8.23 TOT 40.77
17 THRU 30 LANNES SUBD
W2-58

MORREALE JAKE ETUX
867 WASHINGTON ST
BAY ST LOUIS, MS 39520
PCL 00027021-0010 TD O
SECTION 00 TOWNSHIP 00 RANGE 00
SUB DIV 00000 LOT BLOCK
DEED BOOK & PAGE
TAX 33.99 PNLTY 7.91 TOT 41.90
LANNES LOTS 68-73
T1-524

MARTIN PAMELA MRS
PCL 00027126-0000 TD P
SECTION 00 TOWNSHIP 0C RANGE 00
SUB DIV 00C00 LOT BLOCK
DEED BOOK & PAGE
TAX 16.95 PNLTY 4.78 TOT 21.73
3RD WARD
1038 E. OF BORDAGES ST.
BAY ST. LOUIS W-8-308

CHAPMAN ROBERT
PCL 000272C2-0000 TD P
SECTION 00 TOWNSHIP 00 RANGE 00
SUB DIV 00C00 LOT BLOCK
DEED BOOK & PAGE
TAX 13.56 PNLTY 4.47 TOT 18.03
3RD WARD
LOT 1158
J-6-508
BAY ST LOUIS

GILBERT ANTHONY J
401 SYCAMORE ST
BAY ST LOUIS, MS 39520
PCL 000272C3-0000 TD P
SECTION 00 TOWNSHIP 0C RANGE 00
SUB DIV 00000 LOT BLOCK
DEED BOOK & PAGE

TAX 45.11 PNLTY 7.81 TOT 52.92
3RD WARD
115A PT 182 ALL 183
W-8-343
BAY ST LOUIS

PALAZZOLO RAYMOND J JR
1400 VELMA ST
METAIRIE, LA 70003
PCL 00027317-0000 TD P
SECTION 00 TOWNSHIP 0C RANGE 00
SUB DIV 00000 LOT BLOCK
DEED BOOK & PAGE
TAX 17.90 PNLTY 4.86 TOT 22.76
3RD WARD
160 BAY ST. LOUIS AA55-799
AA-32-10

SMITH JAMES S
PCL 00027412-0000 TD P
SECTION 00 TOWNSHIP 00 RANGE 00
SUB DIV 00C00 LOT BLOCK
DEED BOOK & PAGE
TAX 152.37 PNLTY 16.97 TOT 169.34
3RD WARD
188C EX. JORDAN BAY ST. LOUIS
AA-4-829

JORDAN HARRIET (LIFE ESTATE)
PCL 00027413-0000 TD P
SECTION 00 TOWNSHIP 0C RANGE 00
SUB DIV 00C00 LOT BLOCK
DEED BOOK & PAGE
TAX 110.20 PNLTY 13.16 TOT 123.36
3RD WARD
W. 30' OF 188B EX. TRAPANI, 50'
BAY ST. LOUIS S-1-256
AA45-813 AA54-706

TATE JOSEPH MARTIN
PCL 00027415-0010 TD P
SECTION 00 TOWNSHIP 0C RANGE 00
SUB DIV 00C00 LOT BLOCK
DEED BOOK & PAGE
TAX 19.26 PNLTY 4.99 TOT 24.25
19C 3RD WARD BAY
ST. LOUIS AA-19-746

ROBINSON ADA
PCL 00027425-0000 TD P
SECTION 00 TOWNSHIP 0C RANGE 00
SUB DIV 00C00 LOT BLOCK
DEED BOOK & PAGE
TAX 88.50 PNLTY 11.47 TOT 99.97
13, 14, 30' OF 15 BORDAGES SUBD

MORREALE, JAKE A. ETU X
PCL 0002750 5-0000 TD O
SECTION 00 TOWNSHIP 0C RANGE 00
SUB DIV 00C00 LOT BLOCK
DEED BOOK & PAGE
TAX 90.17 PNLTY 13.86 TOT 104.03
BORDAGES LOTS 58-74 X7-466 P5-200

GARRETT LEC PAUL

523 SYCAMORE ST
BAY ST LOUIS, MS 39520
PCL 0002750 8-0000 TD P
SECTION 00 TOWNSHIP 0C RANGE 00
SUB DIV 00C0C LOT BLOCK
DEED BOOK & PAGE
TAX 123.49 PNLTY 14.36 TOT 137.85
3RD WARD
192A EX. GARRETT BAY ST. LOUIS
AA42-664

CHOINA DARRELL J ET UX
PCL 00027515-0000 TD P
SECTION 00 TOWNSHIP 00 RANGE 00
SUB DIV 00000 LOT BLOCK
DEED BOOK & PAGE
TAX 242.41 PNLTY 25.07 TOT 267.48
3RD WARD
196C BAY ST. LOUIS AA-36-817
AA38-233 AA45-844

PRICE STERLING J ETU X
408 SYCAMORE ST
BAY ST LOUIS, MS 39520
PCL 00027534-0000 TD P
SECTION 00 TOWNSHIP 0C RANGE 00
SUB DIV 00C00 LOT BLOCK
DEED BOOK & PAGE
TAX 111.71 PNLTY 13.30 TOT 125.01
3RD WARD
LOT 206A BAY ST. LOUIS
AA-14-810 AA43-368

BLAKE GLADYS E
108 THIRD ST
BAY ST LOUIS, MS 39520
PCL 0002760 2-0000 TD P
SECTION 00 TOWNSHIP 0C RANGE 00
SUB DIV 00C00 LOT BLOCK
DEED BOOK & PAGE
TAX 87.87 PNLTY 11.16 TOT 99.03
3RD WARD
212 H-0-346
BAY ST LOUIS

BRIDGES L J
PCL 00027616-0000 TD P
SECTION 00 TOWNSHIP 0C RANGE 00
SUB DIV 00C00 LOT BLOCK
DEED BOOK & PAGE
TAX 26.26 PNLTY 5.62 TOT 31.88
3RD WARD
227 V-7-207
BAY ST LOUIS

MCDONALD FRANCIS O
119 WASHINGTON ST
BAY ST LOUIS, MS 39520
PCL 00027629-0000 TD P
SECTION 00 TOWNSHIP 00 RANGE 00
SUB DIV 00C00 LOT BLOCK
DEED BOOK & PAGE
TAX 285.39 PNLTY 28.94 TOT 314.33
3RD WARD
PT. 237 AA-24-181
BAY ST LOUIS

COX LAWRENCE P ETUX
123 WASHINGTON ST
BAY ST LOUIS, MS 39520
PCL 00027713-0000 TD P
SECTION 00 TOWNSHIP 0C RANGE 00
SUB DIV 00C00 LOT BLOCK
DEED BOOK & PAGE
TAX 29.16 PNLTY 5.87 TOT 35.03
3RD WARD
256A BAY ST. LOUIS
K-1-224

GILBERT ANTHONY
PCL 00027828-0000 TD O
SECTION 00 TOWNSHIP 0C RANGE 00
SUB DIV 00000 LOT BLOCK
DEED BOOK & PAGE
TAX 55.96 PNLTY 8.29 TOT 64.25
3RD WARD
299, COR. BAY ST. LOUIS
AA-2-643

SHABAZZ DIANE
410 WASHINGTON ST
BAY ST LOUIS, MS 39520
PCL 00027839-0000 TD O
SECTION 00 TOWNSHIP 00 RANGE 00
SUB DIV 00000 LOT BLOCK
DEED BOOK & PAGE
TAX 41.13 PNLTY 7.20 TOT 48.33
3RD WARD
309 & 310 BAY ST. LOUIS
H-2-167 AA68-82/83

SCHULTZ VAN A ETUX
399 RAMONEADA ST
BAY ST LOUIS, MS 39520
PCL 00027905-0000 TD O
SECTION 00 TOWNSHIP 00 RANGE 00
SUB DIV 00C00 LOT BLOCK

DEED BOOK & PAGE
TAX 480.02 PNLTY 46.95 TOT 526.97
3RD WARD
314 PT 315 & 343 B S L
AA-3-239

BABINEAU LEONARD H E TUX
RT 4 BOX 576
BAY ST LOUIS, MS 39520
PCL 0002790 7-0010 TD O
SECTION 30 TOWNSHIP 08S RANGE 13W
SUB DIV 00C00 LOT BLOCK
DEED BOOK AA87 & PAGE 358
TAX 68.34 PNLTY 9.40 TOT 77.74
PT 315 3RD WARD BAY ST LOUIS
AA-87-358

PEARLINGTON, MS 39572
PCL 00028018-0000 TD O
SECTION 00 TOWNSHIP 00 RANGE 00
SUB DIV 00C00 LOT BLOCK
DEED BOOK & PAGE
TAX 464.02 PNLTY 45.01 TOT 509.03
3RD WARD
343B
BAY ST LOUIS Z-9-452
AA58-697

LANEAUX IRENE
629 KELLAR ST
BAY ST LOUIS, MS 39520
PCL 00028532-0000 TD P
SECTION 00 TOWNSHIP 0C RANGE 00
SUB DIV 00C0C LOT BLOCK
DEED BOOK & PAGE
TAX 69.07 PNLTY 9.46 TOT 78.53
17 BAY ST. LOUIS N-0-81
MORGAN PARK SUB
AA79-341

PATRICK JESSIE (L/E)
653 KELLER ST
BAY ST LOUIS, MS 39520
PCL 00028539-0010 TD P
SECTION 44 TOWNSHIP 08S RANGE 14W
SUB DIV 00C00 LOT BLOCK
DEED BOOK X2 & PAGE 576
TAX 19.35 PNLTY 4.99 TOT 24.34
MORGAN PARK SUB
LOT 30 X2-576 AA-80-727

WILKERSON CLIFTON
342 OD SPANISH TRAIL
BAY ST LOUIS, MS 39520
PCL 00028619-0000 TD P
SECTION 00 TOWNSHIP 0C RANGE 00
SUB DIV 00C00 LOT BLOCK
DEED BOOK & PAGE
TAX 40.68 PNLTY 6.91 TOT 47.59
REAR 3RD WARD
PT. 10 & EX. MORREALE BAY ST.
LOUIS H-2-58

MORREALE, JAKE A. ETU X
PCL 00028620-0010 TD O
SECTION 00 TOWNSHIP 00 RANGE 00
SUB DIV 00C00 LOT BLOCK
DEED BOOK & PAGE
TAX 224.06 PNLTY 23.66 TOT 247.72
REAR 3RD WARD, BSL, PT. 10A & PT. 13
XO-351 P5-200

ROBINSON CHRIS
PCL 00028630-0000 TD P
SECTION 44 TOWNSHIP 08S RANGE 14W
SUB DIV 00C00 LOT BLOCK
DEED BOOK CO & PAGE 494
TAX 5.42 PNLTY 3.74 TOT 9.16
REAR 3RD WD. B.S.L. LOT 18
CO-494

SMITH WILLIAM
531 SYCAMORE ST
BAY ST LOUIS, MS 39520
PCL 00028634-0000 TD P
SECTION 00 TOWNSHIP 00 RANGE 00
SUB DIV 00C00 LOT BLOCK
DEED BOOK & PAGE
TAX 76.30 PNLTY 10.62 TOT 86.92
REAR 3RD WARD
20, 22B & 23 BAY ST. LOUIS G5-1479

WILKERSON MARY ETVIR
342 OD SPANISH TRAIL
BAY ST LOUIS, MS 39520
PCL 00028635-0000 TD P
SECTION 00 TOWNSHIP 0C RANGE 00
SUB DIV 00C00 LOT BLOCK
DEED BOOK & PAGE
TAX 10.17 PNLTY 4.16 TOT 14.33
REAR 3RD WARD
21 BAY ST. LOUIS G-3-248

ROBINSON CHRIS
PCL 00028639-0000 TD P
SECTION 44 TOWNSHIP 08S RANGE 14W
SUB DIV 00C00 LOT BLOCK
DEED BOOK D1 & PAGE 49
TAX 36.61 PNLTY 6.54 TOT 43.15
REAR 3RD WARD
25 BAY ST. LOUIS
D1-49

MORREALE JAKE M ETUX
867 WASHINGTON ST
BAY ST LOUIS, MS 39520
PCL 000287C3-0000 TD P
SECTION 00 TOWNSHIP 00 RANGE 00
SUB DIV 00C00 LOT BLOCK
DEED BOOK & PAGE
TAX 60.12 PNLTY 8.66 TOT 68.78
REAR 3RD WARD
PT 27, BAY ST. LOUIS AA-16-167
U-5-145

VONTURE CLAUDETTE
507 MAIN STREET
WAVELAND, MS 39576
PCL 00028712-0000 TD P
SECTION 00 TOWNSHIP 0C RANGE 00
SUB DIV 00C00 LOT BLOCK
DEED BOOK & PAGE
TAX 14.60 PNLTY 4.56 TOT 19.16
REAR 3RD WARD
32F 50 X 105' BAY ST. LOUIS
Z-1-167 Z-0-175

SAUCIER MARY
799 WASHINGTON ST
BAY ST LOUIS, MS 39520
PCL 00028731-0000 TD P
SECTION 00 TOWNSHIP 0C RANGE 00
SUB DIV 00000 LOT BLOCK
DEED BOOK & PAGE
TAX 122.93 PNLTY 14.57 TOT 137.50
REAR 3RD WARD
PT. 37 & 39F, 100 X 132.7' BAY
ST. LOUIS L-7-146/142
AA PT 37Z PT 39G

PAGE THOMAS W ETUX
431 WASHINGTON ST
BAY ST LOUIS, MS 39520
PCL 000288C3-0000 TD P
SECTION 00 TOWNSHIP 0C RANGE 00
SUB DIV 00000 LOT BLOCK
DEED BOOK & PAGE
TAX 99.47 PNLTY 12.95 TOT 112.42
REAR 3RD WARD
37P & Q & 39R & S BAY ST LOUIS
Y-1-485

WILLIAMS ARTHUR ETAL
239 SYCAMOR ST
BAY ST LOUIS, MS 39520
PCL 000288C5-0000 TD P
SECTION 00 TOWNSHIP 0C RANGE 00
SUB DIV 00000 LOT BLOCK
DEED BOOK & PAGE
TAX 88.64 PNLTY 11.47 TOT 100.11
REAR 3RD WARD
PT. 37 & 39, 50 X 132' BAY ST.
LOUIS
AA52-757

PERRY JULIA
RT 4 BOX 64
BAY ST LOUIS, MS 39520
PCL 00028834-0000 TD O
SECTION 00 TOWNSHIP 00 RANGE 00
SUB DIV 00C0C LOT BLOCK
DEED BOOK & PAGE
TAX 31.46 PNLTY 6.08 TOT 37.54
REAR 3RD WARD
W. 60' OF E. 560' OF 43E BAY ST.
LOUIS J-0-67

SHIYOU CLAYTON EST
520 ST JOHN ST
BAY ST LOUIS, MS 39520
PCL 00028904-0000 TD O
SECTION 00 TOWNSHIP 00 RANGE 00
SUB DIV 00C00 LOT BLOCK
DEED BOOK & PAGE
TAX 91.47 PNLTY 11.73 TOT 103.20
REAR 3RD WARD
43 J&H , W. 94.5' OF W. 525.5'
BAY ST. LOUIS L-6-96

LEWIS FRANK
PCL 000289C8-0010 TD O
SECTION 00 TOWNSHIP 0C RANGE 00
SUB DIV 00C0C LOT BLOCK
DEED BOOK & PAGE
TAX 3.39 PNLTY 3.56 TOT 6.95
LOT 45-C REAR 3RD WARD BAY ST LOUIS
AA-4-1

NORWOOD ALBERTINE L ETAL
434 WASHINGTON ST
BAY ST LOUIS, MS 39520
PCL 00028920-0000 TD O

SECTION 00 TOWNSHIP 0C RANGE 00
SUB DIV 00C00 LOT BLOCK
DEED BOOK & PAGE
TAX 41.49 PNLTY 6.98 TOT 48.47
REAR 3RD WARD
LOT 57 BAY ST. LOUIS
AA75-875

DUNMORE HILL OCTAVIA
P O BOX 651
BAY ST LOUIS, MS 39520
PCL 00029022-0000 TD O
SECTION 00 TOWNSHIP 00 RANGE 00
SUB DIV 00C00 LOT BLOCK
DEED BOOK & PAGE
TAX 197.80 PNLTY 21.06 TOT 218.86
3 WASHINGTON HEIGHTS SUBD
Y-8-231

RAMOND VERNON
132 BLAIZE ST
BAY ST LOUIS, MS 39520
PCL 00029222-0000 TD O
SECTION 00 TOWNSHIP 0C RANGE 00
SUB DIV 00C0C LOT BLOCK
DEED BOOK & PAGE
TAX 30.51 PNLTY 6.00 TOT 36.51
LOT 33; 4TH WARD; BAY ST LOUIS
AA-72-645

MCDONALD REALTY CO I NC
PCL 00029323-0010 TD O
SECTION 00 TOWNSHIP 0C RANGE 00
SUB DIV 00C0C LOT BLOCK
DEED BOOK & PAGE
TAX 5.42 PNLTY 3.74 TOT 9.16
LOT 16 W9' OF E 15'
BALLENTINE
U1-486

BERMOND VERNON L ETU X
211 CHARTERS
BAY ST LOUIS, MS 39520
PCL 00029431-0000 TD O
SECTION 00 TOWNSHIP 00 RANGE 00
SUB DIV 00C0C LOT BLOCK
DEED BOOK & PAGE
TAX 54.24 PNLTY 8.13 TOT 62.37
4TH WARD
52 BAY ST. LOUIS W-3-281

WARBURTON MICHAEL ET UX
PCL 00029523-0000 TD O
SECTION 00 TOWNSHIP 0C RANGE 00
SUB DIV 00C00 LOT BLOCK
DEED BOOK & PAGE
TAX 114.36 PNLTY 13.55 TOT 127.91
4TH WARD
661, 35 X 175' BAY ST. LOUIS
AA-82-646

TOMASICH EDMOND
P O BOX 139
LAKESHORE, MS 39558
PCL 00029531-0000 TD O
SECTION 00 TOWNSHIP 0C RANGE 00
SUB DIV 00C0C LOT BLOCK
DEED BOOK & PAGE
TAX 25.36 PNLTY 5.54 TOT 30.90
4TH WARD
68 BAY ST. LOUIS AA11-359

MURRY CHARLES ETUX
PCL 00029538-0000 TD O
SECTION 30 TOWNSHIP 08S RANGE 13W
SUB DIV 00C00 LOT BLOCK
DEED BOOK I-2 & PAGE 381
TAX 65.68 PNLTY 9.16 TOT 74.84
4TH WARD BAY ST LOUIS
LOT 73 A
I-2-381

ACKER EMMETT EST
220 BALLENTINE ST
BAY ST LOUIS, MS 39520
PCL 00029609-0000 TD O
SECTION 00 TOWNSHIP 00 RANGE 00
SUB DIV 00C00 LOT BLOCK
DEED BOOK & PAGE
TAX 43.64 PNLTY 7.17 TOT 50.81
4TH WARD
84 BAY ST. LOUIS G-5-25

MURPHY PAT
126 MAIN ST
BAY ST LOUIS, MS 39520
PCL 00029615-0000 TD O
SECTION 00 TOWNSHIP 0C RANGE 00
SUB DIV 00C00 LOT BLOCK
DEED BOOK & PAGE
TAX 34.40 PNLTY 6.35 TOT 40.75
4TH WARD
90 BAY ST. LOUIS
AA47-556

ALCALEN ELADIETO MA E ETUX
798 DUNBAR AVE

BAY ST LOUIS, MS 39520
PCL 00029727-0000 TD O
SECTION 00 TOWNSHIP 00 RANGE 00
SUB DIV 00C00 LOT BLOCK
DEED BOOK & PAGE
TAX 32.54 PNLTY 6.18 TOT 38.72
4TH WARD
1278, EX. L. 14', WATER LOT
BAY ST. LOUIS AA-32-857 (LEASE)

ALCALEN ELADIETO MA E ETUX
798 DUNBAR ST
BAY ST LOUIS, MS 39520
PCL 00029732-0000 TD O
SECTION 00 TOWNSHIP 0C RANGE 00
SUB DIV 00C00 LOT BLOCK
DEED BOOK & PAGE
TAX 337.51 PNLTY 34.13 TOT 371.64
4TH WARD
1298, & C 128B E. 16' EX. N. 14'
BAY ST. LOUIS AA-32-857 (LEASE)

HANISEE ROBERT ETUX
PCL 00029812-0000 TD O
SECTION 00 TOWNSHIP 0C RANGE 00
SUB DIV 00C0C LOT BLOCK
DEED BOOK & PAGE
TAX 193.86 PNLTY 20.70 TOT 214.56
4TH WARD
146 BAY ST. LOUIS CAUSE #8036
AA-81-841

HAAS MICHAEL D
P O DRAWER UU
BAY ST LOUIS, MS 39520
PCL 00029821-0000 TD O
SECTION 00 TOWNSHIP 0C RANGE 00
SUB DIV 00C0C LOT BLOCK
DEED BOOK & PAGE
TAX 15.73 PNLTY 4.66 TOT 20.39
4TH WARD
PT 151B B S L
AA61-336

RHODES WILLYS L
231 ST CHARLES ST
BAY ST LOUIS, MS 39520
PCL 00029822-0000 TD O
SECTION 00 TOWNSHIP 0C RANGE 00
SUB DIV 00C0C LOT BLOCK
DEED BOOK & PAGE
TAX 46.28 PNLTY 7.42 TOT 53.70
4TH WARD
151C B.S.L.
F-9-356

PIAZZA GEORGE P ETUX
412 ST CHARLES ST
BAY ST LOUIS, MS 39520
PCL 00029837-0000 TD O
SECTION 00 TOWNSHIP 0C RANGE 00
SUB DIV 00C0C LOT BLOCK
DEED BOOK & PAGE
TAX 159.10 PNLTY 17.57 TOT 176.67
4TH WARD

164, (HOME) BAY ST. LOUIS
AA42-537

PECAN PARK JOINT VEN TURE #1
PCL 00029840-0000 TD O
SECTION 44 TOWNSHIP 08S RANGE 14W
SUB DIV 00C0C LOT BLOCK
DEED BOOK AA83 & PAGE 159
TAX 156.30 PNLTY 17.32 TOT 173.62
PECAN PARK LOT 1 AA-83-159

PECAN PARK JOINT VEN TURE #1
PCL 00029841-0000 TD O
SECTION 44 TOWNSHIP 08S RANGE 14W
SUB DIV 00C0C LOT BLOCK
DEED BOOK AA83 & PAGE 159
TAX 81.36 PNLTY 10.58 TOT 91.94
PECAN PARK LOT 2 AA-83-159

PECAN PARK JOINT VEN TURE #1
PCL 00029842-0000 TD O
SECTION 44 TOWNSHIP 08S RANGE 14W
SUB DIV 00C00 LOT BLOCK
DEED BOOK AA83 & PAGE 159
TAX 81.36 PNLTY 10.58 TOT 91.94
PECAN PARK LOT 3
AA-83-159

PECAN PARK JOINT VEN TURE #1
PCL 00029843-0000 TD O
SECTION 44 TOWNSHIP 08S RANGE 14W
SUB DIV 00C00 LOT BLOCK
DEED BOOK AA83 & PAGE 159
TAX 81.36 PNLTY 10.58 TOT 91.94
PECAN PARK LOT 4 AA-83-159

PECAN PARK JOINT VEN TURE #1
PCL 00029844-0000 TD O
SECTION 44 TOWNSHIP 08S RANGE 14W
SUB DIV 00C0C LOT BLOCK
DEED BOOK AA83 & PAGE 159
TAX 81.36 PNLTY 10.58 TOT 91.94
PECAN PARK LOT 5 AA-83-159

PECAN PARK JOINT VEN TURE #1
PCL 00029845-0000 TD O
SECTION 44 TOWNSHIP 08S RANGE 14W
SUB DIV 00C00 LOT BLOCK
DEED BOOK AA83 & PAGE 159
TAX 81.36 PNLTY 10.58 TOT 91.94
PECAN PARK LOT 6 AA-83-159

PECAN PARK JOINT VEN TURE #1
PCL 00029846-0000 TD O
SECTION 44 TOWNSHIP 08S RANGE 14W
SUB DIV 00C00 LOT BLOCK
DEED BOOK AA83 & PAGE 159
TAX 81.36 PNLTY 10.58 TOT 91.94
PECAN PARK LOT 7 AA-83-159

PECAN PARK JOINT VEN TURE #1
PCL 00029847-0000 TD O
SECTION 44 TOWNSHIP 08S RANGE 14W
SUB DIV 00C0C LOT BLOCK
DEED BOOK AA83 & PAGE 159

TAX 96.37 PNLTY 11.93 TOT 108.30
PECAN PARK LOT 8 AA-83-159

PECAN PARK JOINT VEN TURE #1
PCL 00029848-0000 TD O
SECTION 44 TOWNSHIP 08S RANGE 14W
SUB DIV 00C00 LOT BLOCK
DEED BOOK AA83 & PAGE 159
TAX 94.92 PNLTY 11.79 TOT 106.71
PECAN PARK LOT 9 AA-83-159

PECAN PARK JOINT VEN TURE #1
PCL 00029852-0000 TD O
SECTION 44 TOWNSHIP 08S RANGE 14W
SUB DIV 00C00 LOT BLOCK
DEED BOOK AA83 & PAGE 159
TAX 91.26 PNLTY 11.47 TOT 102.73
PECAN PARK LOT 13 AA-83-159

PECAN PARK JOINT VEN TURE #1
PCL 00029853-0000 TD O
SECTION 44 TOWNSHIP 08S RANGE 14W
SUB DIV 00C0C LOT BLOCK
DEED BOOK AA83 & PAGE 159
TAX 91.26 PNLTY 11.47 TOT 102.73
PECAN PARK LOT 14 AA-83-159

PECAN PARK JOINT VEN TURE #1
PCL 00029854-0000 TD O
SECTION 44 TOWNSHIP 08S RANGE 14W
SUB DIV 00C00 LOT BLOCK
DEED BOOK AA83 & PAGE 159
TAX 91.26 PNLTY 11.47 TOT 102.73
PECAN PARK LOT 15 AA-83-159

PECAN PARK JOINT VEN TURE #1
PCL 00029855-0000 TD O
SECTION 44 TOWNSHIP 08S RANGE 14W
SUB DIV 00C00 LOT BLOCK
DEED BOOK AA83 & PAGE 159
TAX 91.26 PNLTY 11.47 TOT 102.73
PECAN PARK LOT 16 AA-83-159

PECAN PARK JOINT VEN TURE # 1
PCL 00029859-0000 TD O
SECTION 44 TOWNSHIP 08S RANGE 14W
SUB DIV 00C0C LOT BLOCK
DEED BOOK AA83 & PAGE 159
TAX 91.26 PNLTY 11.47 TOT 102.73
PECAN PARK LOT 20 AA-83-159

PECAN PARK JOINT VEN TURE #1
PCL 00029860-0000 TD O
SECTION 44 TOWNSHIP 08S RANGE 14W
SUB DIV 00C00 LOT BLOCK
DEED BOOK AA83 & PAGE 159
TAX 91.26 PNLTY 11.47 TOT 102.73
PECAN PARK LOT 21 AA-83-159

PECAN PARK JOINT VEN TURE #1
PCL 00029861-0000 TD O
SECTION 44 TOWNSHIP 08S RANGE 14W
SUB DIV 00C00 LOT BLOCK
DEED BOOK AA83 & PAGE 159
TAX 91.26 PNLTY 11.47 TOT 102.73

PECAN PARK LOT 22 AA-83-159

PECAN PARK JOINT VEN TURE #1
PCL 00029862-0000 TD O
SECTION 44 TOWNSHIP 08S RANGE 14W
SUB DIV 00C00 LOT BLOCK
DEED BOOK AA83 & PAGE 159
TAX 91.26 PNLTY 11.47 TOT 102.73
PECAN PARK LOT 23
AA83-159

PECAN PARK JOINT VEN TURE #1
PCL 00029863-0000 TD O
SECTION 44 TOWNSHIP 08S RANGE 14W
SUB DIV 00C00 LOT BLOCK
DEED BOOK AA83 & PAGE 159
TAX 91.26 PNLTY 11.47 TOT 102.73
PECAN PARK LOT 24 AA-83-159

Delinquent Realty Tax
continued on next page

Delinquent Realty Tax
continued from previous page

PECAN PARK JOINT VEN TURE #1
PCL 00029864-0000 TD 0
SECTION 44 TOWNSHIP 08S RANGE 14W
SUB DIV 00C00 LOT BLOCK
DEED BOOK AA83 & PAGE 159
TAX 94.92 PNLTY 11.79 TOT 106.71
PECAN PARK LOT 25 AA-83-159

PECAN PARK JOINT VEN TURE #1
PCL 00029865-0000 TD 0
SECTION 44 TOWNSHIP 08S RANGE 14W
SUB DIV 00C00 LOT BLOCK
DEED BOOK AA83 & PAGE 159
TAX 101.70 PNLTY 12.40 TOT 114.10
PECAN PARK LOT 26 AA-83-159

PECAN PARK JOINT VEN TURE #1
PCL 00029866-0000 TD 0
SECTION 44 TOWNSHIP 08S RANGE 14W
SUB DIV 00C00 LOT BLOCK
DEED BOOK AA83 & PAGE 159
TAX 94.92 PNLTY 11.79 TOT 106.71
PECAN PARK LOT 27 AA-83-159

PECAN PARK JOINT VEN TURE #1
PCL 00029867-0000 TD 0
SECTION 44 TOWNSHIP 08S RANGE 14W
SUB DIV 00C00 LOT BLOCK
DEED BOOK AA83 & PAGE 159C
TAX 91.26 PNLTY 11.47 TOT 102.73
PECAN PARK LOT 28 AA-83-159

PECAN PARK JOINT VEN TURE #1
PCL 00029868-0000 TD 0
SECTION 44 TOWNSHIP 08S RANGE 14W
SUB DIV 00C00 LOT BLOCK
DEED BOOK AA83 & PAGE 159
TAX 91.26 PNLTY 11.47 TOT 102.73
PECAN PARK LOT 29 AA-83-159

PECAN PARK JOINT VEN TURE #1
PCL 00029869-0000 TD 0
SECTION 44 TOWNSHIP 08S RANGE 14W
SUB DIV 00C00 LOT BLOCK
DEED BOOK AA83 & PAGE 159
TAX 91.26 PNLTY 11.47 TOT 102.73

PECAN PARK LOT 30 AA-83-159

PECAN PARK JOINT VEN TURE #1
PCL 00029870-0000 TD 0
SECTION 44 TOWNSHIP 08S RANGE 14W
SUB DIV 00C00 LOT BLOCK
DEED BOOK AA83 & PAGE 159
TAX 91.26 PNLTY 11.47 TOT 102.73
PECAN PARK LOT 31 AA-83-159

PECAN PARK JOINT VEN TURE #1
PCL 00029871-0000 TD 0
SECTION 44 TOWNSHIP 08S RANGE 14W
SUB DIV 00C00 LOT BLOCK
DEED BOOK AA83 & PAGE 159
TAX 108.43 PNLTY 13.01 TOT 121.44
PECAN PARK LOT 32 AA-83-159

PECAN PARK JOINT VEN TURE #1
PCL 00029872-0000 TD 0
SECTION 44 TOWNSHIP 08S RANGE 14W
SUB DIV 00C00 LOT BLOCK
DEED BOOK AA83 & PAGE 159
TAX 108.43 PNLTY 13.01 TOT 121.44
PECAN PARK LOT 33
AA-83-159

PECAN PARK JOINT VEN TURE #1
PCL 00029873-0000 TD 0
SECTION 44 TOWNSHIP 08S RANGE 14W
SUB DIV 00C00 LOT BLOCK
DEED BOOK AA83 & PAGE 159
TAX 91.26 PNLTY 11.47 TOT 102.73
PECAN PARK LOT 34 AA-83-159

PECAN PARK JOINT VEN TURE #1
PCL 00029874-0000 TD 0
SECTION 44 TOWNSHIP 08S RANGE 14W
SUB DIV 00C00 LOT BLOCK
DEED BOOK AA83 & PAGE 159
TAX 91.26 PNLTY 11.47 TOT 102.73
PECAN PARK LOT 35 AA-83-159

PECAN PARK JOINT VEN TURE #1
PCL 00029875-0000 TD 0
SECTION 44 TOWNSHIP 08S RANGE 14W
SUB DIV 00C00 LOT BLOCK
DEED BOOK AA83 & PAGE 159
TAX 91.26 PNLTY 11.47 TOT 102.73
PECAN PARK LOT 36 AA-83-159

PECAN PARK JOINT VEN TURE #1
PCL 00029876-0000 TD 0
SECTION 44 TOWNSHIP 08S RANGE 14W
SUB DIV 00C00 LOT BLOCK
DEED BOOK AA83 & PAGE 159
TAX 91.26 PNLTY 11.47 TOT 102.73
PECAN PARK LOT 37 AA-83-159

PECAN PARK JOINT VEN TURE #1
PCL 00029877-0000 TD 0
SECTION 44 TOWNSHIP 08S RANGE 14W
SUB DIV 00C00 LOT BLOCK
DEED BOOK AA83 & PAGE 159
TAX 91.26 PNLTY 11.47 TOT 102.73

PECAN PARK LOT 38 AA-83-159

PECAN PARK JOINT VEN TURE #1
PCL 00029878-0000 TD 0
SECTION 44 TOWNSHIP 08S RANGE 14W
SUB DIV 00C00 LOT BLOCK
DEED BOOK AA83 & PAGE 159
TAX 91.26 PNLTY 11.47 TOT 102.73
PECAN PARK LOT 39 AA-83-159

PECAN PARK JOINT VEN TURE #1
PCL 00029883-0000 TD 0
SECTION 44 TOWNSHIP 08S RANGE 14W
SUB DIV 00C00 LOT BLOCK
DEED BOOK AA83 & PAGE 159
TAX 169.50 PNLTY 18.51 TOT 188.01
PECAN PARK LOT 44 AA-83-159

STRONG THOMAS J ETUX
248 ST CHARLES ST
BAY ST LOUIS, MS 39520
PCL 00029920-0010 TD 0
SECTION 00 TOWNSHIP 00 RANGE 00
SUB DIV 00C00 LOT BLOCK
DEED BOOK & PAGE
TAX 608.18 PNLTY 59.88 TOT 668.06
BLK 2
13 THRU 25
ST CHARLES SUBD V-1-165

RANDOLPH WILLIAM J E TUX
102 CARRE ST
BAY ST LOUIS, MS 39520
PCL 00029926-0000 TD 0
SECTION 00 TOWNSHIP 0C RANGE 00
SUB DIV 00C00 LOT BLOCK
DEED BOOK & PAGE
TAX 111.46 PNLTY 13.28 TOT 124.74
BLK 3
1 ST. CHARLES SUBD AA-24-492

CARVER THOMAS L ETAL
105 FRANCISCO CT
BAY ST LOUIS, MS 39520
PCL 00030329-0000 TD 0
SECTION 44 TOWNSHIP 08W RANGE 14W
SUB DIV 00C00 LOT BLOCK
DEED BOOK AA19 & PAGE 395
TAX 125.40 PNLTY 14.54 TOT 139.94
LOT 16 BLK 3 SPANISH ACRES SUBD

BLANCHETTE JON E ETU X
703 SPANISH ACRES
BAY ST LOUIS, MS 39520
PCL 000304C2-0000 TD 0
SECTION 44 TOWNSHIP 08S RANGE 14W
SUB DIV 00C00 LOT BLOCK
DEED BOOK & PAGE
TAX 186.11 PNLTY 20.00 TOT 206.11
BLK 4
2 SPANISH ACRES SUBD W-3-243

PHILLIPS WALTER J
P O BOX 429
BAY ST LOUIS, MS 39520
PCL 00030534-0000 TD 0
SECTION 00 TOWNSHIP 0C RANGE 00
SUB DIV 00C00 LOT BLOCK
DEED BOOK & PAGE
TAX 81.99 PNLTY 10.88 TOT 92.87
BLK 1
21 & 22 ROMONEDA SUBD H5-577

ALCALEN ELADIETO M E TUX
798 DUNBAR AVE
BAY ST LOUIS, MS 39520
PCL 000306C9-0000 TD 0
SECTION 00 TOWNSHIP 00 RANGE 00
SUB DIV 00000 LOT BLOCK
DEED BOOK & PAGE
TAX 81.99 PNLTY 10.88 TOT 92.87
BLK 2
18 & 19 ROMONEDA SUBD.
AA-31-831

ELLIS WILLIAM T
773 WEBB AVE
BAY ST LOUIS, MS 39520
PCL 00030636-0000 TD 0
SECTION 00 TOWNSHIP 00 RANGE 00
SUB DIV 00C00 LOT BLOCK
DEED BOOK & PAGE
TAX 74.29 PNLTY 10.64 TOT 84.93
23 THRU 27 BOUSLOG SUBD
S-7-229

CLAUSON ALEXANDER
2718 SONIAT ST
N O, LA
PCL 00030720-0000 TD 0
SECTION 00 TOWNSHIP 00 RANGE 00
SUB DIV 00C00 LOT BLOCK
DEED BOOK & PAGE
TAX 73.40 PNLTY 9.86 TOT 83.26
65,
BOUSLOG SUBD
AA65-463

PERNICIARO SALVADORE J ETUX
PCL 00030724-0000 TD 0
SECTION 35 TOWNSHIP 08S RANGE 14W
SUB DIV 00C00 LOT BLOCK
DEED BOOK 4o & PAGE 85
TAX 258.00 PNLTY 27.17 TOT 285.17
BOUSLOG SUB. PT. 67-71
W6-85 LO-420

ALCALEN ELADIETO M E TUX
798 DUNBAR AVE
BAY ST LOUIS, MS 39520
PCL 00030826-0010 TD 0
SECTION 00 TOWNSHIP 0C RANGE 00
SUB DIV 00C00 LOT BLOCK
DEED BOOK & PAGE
TAX 13.24 PNLTY 4.44 TOT 17.68
4TH WARD
221,(100 FT. AJOINING 18 & 19)
BLK 2 ROMONEDA SUBD.)
BAY ST. LOUIS AA-31-831

FERNANDEZ LOUIS J JR ETUX
6 CHANTILLY TERR
BAY ST LOUIS, MS 39520
PCL 000309C4-0000 TD 0
SECTION 36 TOWNSHIP 08S RANGE 14W
SUB DIV 00C00 LOT BLOCK
DEED BOOK & PAGE
TAX 137.09 PNLTY 15.59 TOT 152.68
3 MILIEU VILLAGE SUBD V-6-432

BURLESON THOMAS J ET UX
201 BAY OAKS DR
BAY ST LOUIS, MS 39520
PCL 00030907-0000 TD 0
SECTION 00 TOWNSHIP 00 RANGE 00
SUB DIV 00000 LOT BLOCK
DEED BOOK & PAGE
TAX 143.44 PNLTY 16.16 TOT 159.60
6 MILIEU VILLAGE SUBD AA-6C-353

POWELL DELMA L JR
PCL 00030922-0010 TD 0
SECTION 01 TOWNSHIP 09S RANGE 14W
SUB DIV 00C00 LOT BLOCK
DEED BOOK AA89 & PAGE 98
TAX 91.53 PNLTY 11.49 TOT 103.02
LOT 200
HENLY PLACE
4TH WD., BAY ST. LOUIS
AA-89-98

VANCE & ASSOCIATES I NC
PCL 00030922-0175 TD 0
SECTION 00 TOWNSHIP 0C RANGE 00
SUB DIV 00C00 LOT BLOCK
DEED BOOK & PAGE
TAX 91.53 PNLTY 11.49 TOT 103.02
LOT 3500
HENLY PLACE
4TH WD., BAY ST. LOUIS AA-37-826
(NOT SOLD)

KINSLEY HOUSE ADDOCI ATION
PCL 00030924-0010 TD 0
SECTION 00 TOWNSHIP 00 RANGE 00
SUB DIV 00C00 LOT BLOCK
DEED BOOK & PAGE
TAX 227.04 PNLTY 23.93 TOT 250.97
PT 232 & PT 233;4TH WARD BAY ST
LOUIS D5-401

VEST ARLEY E ETUX PA RY
974 S. BEACH BLVD.
BAY ST. LOUIS, MS 39520
PCL 00030925-0000 TD 0
SECTION 00 TOWNSHIP 0C RANGE 00
SUB DIV 00000 LOT BLOCK
DEED BOOK & PAGE
TAX 69.97 PNLTY 9.55 TOT 79.52
4TH WARD
235, WATER LOT BAY ST. LOUIS
AA58-757

VEST ARLEY E ETUX

974 S BEACH BLVD
BAY ST LOUIS, MS 39520
PCL 00030926-0000 TD 0
SECTION 00 TOWNSHIP 00 RANGE 00
SUB DIV 00C00 LOT BLOCK
DEED BOOK & PAGE
TAX1201.75 PNLTY111.41 TOT 1313.16
4TH WARD
236 (HOME) BAY ST. LOUIS
AA58-757

REDMANN KERRY P ETUX
26 SPANISHFORT BLVD
N O, LA 70124
PCL 00030933-0000 TD 0
SECTION 00 TOWNSHIP 00 RANGE 00
SUB DIV 00C00 LOT BLOCK
DEED BOOK & PAGE
TAX 11.39 PNLTY 4.28 TOT 15.67
4TH WARD
PT. 240, WATER LOT BAY ST.
LOUIS U-8-167

STEVENSON JOHN A ETU X
PCL 00030936-0000 TD 0
SECTION 01 TOWNSHIP 09S RANGE 14W
SUB DIV 00C00 LOT BLOCK
DEED BOOK AA22 & PAGE 112
TAX 325.12 PNLTY 32.76 TOT 357.88
4TH WARD BAY ST LOUIS
241 V & W
AA-22-112

LEBOUL HARVEY C ETUX ALMA D
1263 COLBERT
NEW ORLEANS, LA 70124
PCL 00031023-0000 TD 0
SECTION 00 TOWNSHIP 00 RANGE 00
SUB DIV 00C00 LOT BLOCK
DEED BOOK & PAGE
TAX 271.38 PNLTY 27.68 TOT 299.06
4TH WARD
241,G. 91 X 219.57' E. OF W.
1027.01' ON N. SIDE OF BAY OAKS
DR. BAY ST. LOUIS
T-9-276 AA50-625 AA39-484

DECKBAR RICHARD ETUX
4201 HOOD AVE.
NASHVILLE, TN 37125
PCL 00031113-0000 TD 0
SECTION 00 TOWNSHIP 00 RANGE 00
SUB DIV 00C00 LOT BLOCK
DEED BOOK & PAGE
TAX 102.88 PNLTY 13.01 TOT 115.89
PT. 241-A, E & F; 4TH WARD; BAY ST.
LOUIS AA-73-15

REDMANN KERRY P ETUX
26 SPANISH FORT BLVD
N O, LA 70124
PCL 000312C1-0000 TD 0
SECTION 00 TOWNSHIP 00 RANGE 00
SUB DIV 00C00 LOT BLOCK
DEED BOOK & PAGE

TAX 634.97 PNLTY 60.40 TOT 695.37
4TH WARD
PT. 241, 6C' ON BEACH X 312.8',
64.5' FRONTING ON BAY OAKS DR.,
S. SIDE BAY ST. LOUIS U-8-167

FRIEDMAN MICHAEL JR ETUX
529 WRIGHT AVE
GRETNA, LA 70053
PCL 00031335-0000 TD 0
SECTION 36 TOWNSHIP 08S RANGE 14W
SUB DIV 00C00 LOT BLOCK
DEED BOOK AA49 & PAGE 879
TAX 118.47 PNLTY 13.91 TOT 132.38
LOT 4 BLK 1 BAY OAKS SUBD

BIDDISON A JEFFERSON ETAL
PCL 00031403-0000 TD 0
SECTION 00 TOWNSHIP 0C RANGE 00
SUB DIV 00C00 LOT BLOCK
DEED BOOK & PAGE
TAX 169.50 PNLTY 19.06 TOT 188.56
BLK 1
9 THRU 12 BAY OAKS SUBD
AA-31-467

HUNNICUTT GLENDA
P O BOX 522
BAY ST LOUIS, MS 39520
PCL 000314C6-0000 TD 0
SECTION 00 TOWNSHIP 00 RANGE 00
SUB DIV 00C00 LOT BLOCK
DEED BOOK & PAGE
TAX 147.49 PNLTY 16.77 TOT 164.26
BLK 2 BAY OAKS SUB #3
LOTS 1 & 2 AA 77-552

PECAN PARK JOINT VEN TURE # 1
PCL 00031514-0000 TD 0
SECTION 44 TOWNSHIP 08S RANGE 14W
SUB DIV 00C00 LOT BLOCK
DEED BOOK AA83 & PAGE 159
TAX 8.50 PNLTY 4.02 TOT 12.52
PT LOT 7 REAR 4TH WARD BAY ST LOUIS

BOH ROBERT G ETUX
721 OLD SPANISH TRAIL
BAY ST LOUIS, MS 39520
PCL 00031516-0005 TD 0
SECTION 44 TOWNSHIP 08S RANGE 14W
SUB DIV 00000 LOT BLOCK
DEED BOOK AA83 & PAGE 580
TAX 80.49 PNLTY 10.49 TOT 90.98
PT LOT 9 REAR 4TH WARD BAY ST LOUIS
NEW PRCL 1985 LANDROLL("SPLIT")

COMPRETTA DONALD A E TUX
451 ST CHARLES ST
BAY ST LOUIS, MS 39520
PCL 00031530-0000 TD 0
SECTION 00 TOWNSHIP 00 RANGE 00
SUB DIV 00C00 LOT BLOCK
DEED BOOK & PAGE
TAX 285.41 PNLTY 29.19 TOT 314.60
REAR 4TH WARD

PT. 248 & 23 , 120 X 150' BAY ST.,
LOUIS U-1-394

LEE CLIFFORD ETAL
805 SPANISH TRAIL
BAY ST LOUIS, MS 39520
PCL 00031535-0000 TD 0
SECTION 44 TOWNSHIP 08S RANGE 14W
SUB DIV 00000 LOT BLOCK
DEED BOOK AA88 & PAGE 223
TAX 159.96 PNLTY 17.65 TOT 177.61
REAR 4TH WARD
PT. 26, 150 X 250' BAY ST.
LOUIS AA-88-223

TARTAVOULLE NORMAN E TUX
PCL 000316C1-0000 TD 0
SECTION 00 TOWNSHIP 0C RANGE 00
SUB DIV 00C00 LOT BLOCK
DEED BOOK & PAGE
TAX 82.84 PNLTY 10.96 TOT 93.80
REAR 4TH WARD
PT 26H & PT.28 BAY ST. LOUIS 0-6-65
AA-9-813 AA-39-475

FOURCADE EUGENE R JR
907 OLD SPANISH TRL
BAY ST LOUIS, MS 39520
PCL 00031620-0000 TD 0
SECTION 00 TOWNSHIP 00 RANGE 00
SUB DIV 00C00 LOT BLOCK
DEED BOOK & PAGE
TAX 102.72 PNLTY 12.49 TOT 115.21
REAR 4TH WARD
368 , EX. OST ETALS BAY ST. LOUIS
AA-29-763

ELLIS RAYMOND J ETUX
920 CHINICHE ST
BAY ST LOUIS, MS 39520
PCL 00031632-0000 TD 0
SECTION 00 TOWNSHIP 0C RANGE 00
SUB DIV 00C00 LOT BLOCK
DEED BOOK & PAGE
TAX 160.87 PNLTY 17.98 TOT 178.85
REAR 4TH WARD
41C,PT. 418
LOUIS 0-8-261
U-1-03
6-6-66 4-9-68

FREEMAN NOBLE
PCL 00031708-0000 TD 0
SECTION 00 TOWNSHIP 0C RANGE 00
SUB DIV 00C00 LOT BLOCK
DEED BOOK & PAGE
TAX 6.78 PNLTY 3.86 TOT 10.64
REAR 4TH WARD
PT. 438 (TAILER) BAY ST. LOUIS
AA10-722 AA-83-278

PERNICIARO SALVADORE J ETUX
PCL 00031709-0000 TD 0
SECTION 00 TOWNSHIP 00 RANGE 00
SUB DIV 00C00 LOT BLOCK

DEED BOOK & PAGE
TAX 13.56 PNLTY 4.47 TOT 18.03
PT 43-A;REAR 4TH WARD, L-420

FRIZSELL WILLIAM F
PCL 00031808-0000 TD 0
SECTION 00 TOWNSHIP 00 RANGE 00
SUB DIV 00000 LOT BLOCK
DEED BOOK & PAGE
TAX .68 PNLTY 3.31 TOT 3.99
BLK 2
7 (S. PIT) BAY ST. LOUIS LAND
& IMPR CO AA-5-796

TALBOT RAYMOND
314 MIDWAY DRIVE
RIVER RIDGE, LA 70123
PCL 00031937-0010 TD 0
SECTION 00 TOWNSHIP 00 RANGE 00
SUB DIV 00C00 LOT BLOCK
DEED BOOK & PAGE
TAX 48.95 PNLTY 7.66 TOT 56.61
PT ABANDONED SIXTH ST.
B S L LAND & IMP CO
U7-163

MORREALE JOSEPH BRUN O ETUX
PCL 00032115-0000 TD 0
SECTION 00 TOWNSHIP 00 RANGE 00
SUB DIV 00000 LOT BLOCK
DEED BOOK & PAGE
TAX 125.29 PNLTY 16.13 TOT 141.42
BLK 28
12 THRU 22
BAY ST. LOUIS LAND
& IMP CO T-7-23

LARONDEAU ENTERPRISE S INC
1305 OVERHILL ROAD
GOLDEN, CO 80401
PCL 00032132-0000 TD 0
SECTION 00 TOWNSHIP 00 RANGE 00
SUB DIV 00C00 LOT BLOCK
DEED BOOK & PAGE
TAX 58.99 PNLTY 10.16 TOT 69.15
BLK 31
12 THRU 22 BAY ST. LOUIS LAND
& IMP CO Z-3-499

FILLINGAME LESLIE P ETUX
229 10TH ST

BAY ST LOUIS, MS 39520
PCL 00032203-0000 TD 0
SECTION 00 TOWNSHIP 0C RANGE 00
SUB DIV 00C00 LOT BLOCK
DEED BOOK & PAGE
TAX 45.43 PNLTY 7.74 TOT 53.17
BLK 33
37 THRU 39
BAY ST. LOUIS LAND & IMP CO
AA-9-677

MALLINI DONALD
P O BOX 103
PASS CHRISTIAN, MS 39571
PCL 00032215-0000 TD 0
SECTION 00 TOWNSHIP 00 RANGE 00
SUB DIV 00000 LOT BLOCK
DEED BOOK & PAGE
TAX 20.16 PNLTY 5.61 TOT 25.77
BLK 35
13 THRU 16 BAY ST. LOUIS LAND
& IMP CO AA-34-210
AA52-14

BERMOND RENE III ETU X
241 BISMARK ST
BAY ST LOUIS, MS 39520
PCL 00032224-0005 TD 0
SECTION 00 TOWNSHIP 00 RANGE 00
SUB DIV 00C00 LOT BLOCK
DEED BOOK & PAGE
TAX 154.01 PNLTY 17.96 TOT 171.97
BLK. 36
LOTS 39 THRU 44
BAY ST LOUIS LAND & IMP.
AA-14-349

PERNICIARO LORNA
220 VICTORIA ST
BAY ST LOUIS, MS 39520
PCL 00032310-0000 TD 0
SECTION 00 TOWNSHIP 0C RANGE 00
SUB DIV 00C00 LOT BLOCK
DEED BOOK & PAGE
TAX 185.97 PNLTY 20.54 TOT 206.51
BLK 39
13 THRU 16 BAY ST. LOUIS LAND
& IMP CO AA-67-614

RHODES WILLYS W JR
212 VICTORIA ST
BAY ST LOUIS, MS 39520
PCL 00032311-0000 TD 0
SECTION 00 TOWNSHIP 0C RANGE 00
SUB DIV 00C00 LOT BLOCK
DEED BOOK & PAGE
TAX 279.99 PNLTY 29.80 TOT 309.79
BLK 39
17 THRU 20 & 29 THRU 32
BAY ST. LOUIS LAND & IMP CO
AA39-836/838

MOORE HAROLD L ETUX
PCL 00032329-0000 TD 0
SECTION 35 TOWNSHIP 08S RANGE 14W

SUB DIV 00000 LOT BLOCK
DEED BOOK & PAGE
TAX 115.36 PNLTY 14.49 TOT 129.85
BLK 41
1 THRU 6 BAY ST. LOUIS LAND
& IMP CO AA-85-265

WILKINSON FLOYD H SR ETUX
401 TURNER ST
BAY ST LOUIS, MS 39520
PCL 00032401-0000 TD 0
SECTION 00 TOWNSHIP 0C RANGE 00
SUB DIV 00C00 LOT BLOCK
DEED BOOK & PAGE
TAX 61.76 PNLTY 9.36 TOT 71.12
LOT 1 THRU 4 BSL LAND & IMP. CO.
BLK. 42
AA-50-826

CUEVAS CHARLES ETUX
PCL 00032514-0010 TD 0
SECTION 35 TOWNSHIP 08S RANGE 14W
SUB DIV 00000 LOT BLOCK
DEED BOOK AA89 & PAGE 212
TAX 29.15 PNLTY 6.92 TOT 36.07
PT 12-15 PT 40 & 41 BLK 49
BAY ST LOUIS LAND & IMP CO
AA-89-212

JAQUILLARD ARTHUR J. ETUX
PCL 00032632-0010 TD 0

SECTION 35 TOWNSHIP 08S RANGE 14W
SUB DIV 00C00 LOT BLOCK
DEED BOOK U6 & PAGE 324
TAX 89.59 PNLTY 11.86 TOT 101.45
B.S.L. LAND & IMPR. BLK. 56
LOTS 35-38
U6-324

COSS DONALD E JR ETU X
PCL 00032713-0000 TD 0
SECTION 00 TOWNSHIP 0C RANGE 00
SUB DIV 00C00 LOT BLOCK
DEED BOOK & PAGE
TAX 279.13 PNLTY 29.02 TOT 308.15
BLK 60
18-20 PT.17 & 21
BAY ST. LOUIS LAND & IMP CO
AA-74-166

FAVRE KIM ETUX
PCL 00033022-0000 TD P
SECTION 00 TOWNSHIP 00 RANGE 00
SUB DIV 00C00 LOT BLOCK
DEED BOOK & PAGE
TAX 19.35 PNLTY 5.24 TOT 24.59
BLK 5
LOTS 5 & 6 PINE WOODS SUB
AA40-310

WOODS LAWRENCE ETUX
PCL 00033022-0020 TD P
SECTION 00 TOWNSHIP 0C RANGE 00
SUB DIV 00C00 LOT BLOCK
DEED BOOK & PAGE
TAX 24.14 PNLTY 5.42 TOT 29.56
BLK 5 PT. 7 & 8 PINE WOODS #2
AA44-311

MCDONALD REALTY CO I NC
PCL 00033113-0010 TD A
SECTION 00 TOWNSHIP 00 RANGE 00
SUB DIV 00C00 LOT BLOCK
DEED BOOK & PAGE
TAX .68 PNLTY 3.31 TOT 3.99
PT 107 BLUE MEADOW SUB I-7-218

1 100 X 13C' BEYER DR. Y-5-482

BRELAND WILLIAM E
615 ESPLANADE AVE
BAY ST LOUIS, MS 39520
PCL 00033306-0000 TD A
SECTION 00 TOWNSHIP 00 RANGE 00
SUB DIV 00C00 LOT BLOCK
DEED BOOK & PAGE
TAX 33.99 PNLTY 6.31 TOT 40.30
PT. J. BOUQUIE CL. SEC. 25-8-14
W-9-278 #293

BRELAND EDRIN E
235 CARRE CT
BAY ST LOUIS, MS 39520
PCL 00033307-0000 TD A
SECTION 00 TOWNSHIP 00 RANGE 00
SUB DIV 00C00 LOT BLOCK
DEED BOOK & PAGE
TAX 33.90 PNLTY 6.30 TOT 40.20
PT. J. BOUQUIE CL. SEC. 25-8-14
R-9-272 PT #7 42-8-14

BRELAND W E & E E
235 CARRE ST
BAY ST LOUIS, MS 39520
PCL 00033307-0010 TD A
SECTION 00 TOWNSHIP 00 RANGE 00
SUB DIV 00C00 LOT BLOCK
DEED BOOK & PAGE
TAX 20.34 PNLTY 5.08 TOT 25.42
PT. J. BOUQUIE CL. SEC. 25-8-14
W-9-277 PT #7

GERRY LANE CHEVROLET INC
PCL 00033327-0000 TD P
SECTION 00 TOWNSHIP 0C RANGE 00
SUB DIV 00C00 LOT BLOCK
DEED BOOK & PAGE
TAX 821.83 PNLTY 77.22 TOT 899.05
Pt. J. Bouquie Cl. & Pt. abandoned Rd. AA-83-777

ARTIGUES RONALD J ET AL
PCL 00033337-0010 TD P
SECTION 00 TOWNSHIP 0C RANGE 00
SUB DIV 00000 LOT BLOCK
DEED BOOK & PAGE
TAX 912.14 PNLTY 85.34 TOT 997.48
PT. J BOUQUIE CL. 28-365

BENIGNO ANTHONY ETUX ROSALEE
HWY 90
BAY ST. LOUIS, MS 39520
PCL 00033338-0C00 TD P

SECTION 25 TOWNSHIP 08S RANGE 14W
SUB DIV 00000 LOT BLOCK
DEED BOOK F5 & PAGE 14
TAX 748.51 PNLTY 70.62 TOT 819.13
PT. J. BOUQUIE CL. SEC. 25-8-14
F5-14

HOTARD MARY
RT. 4 BOX 22
BAYST. LOUIS, MS 39520
PCL 00033406-0000 TD P
SECTION 25 TOWNSHIP 08 RANGE 14
SUB DIV 00000 LOT BLOCK
DEED BOOK & PAGE
TAX 755.16 PNLTY 71.21 TOT 826.37
TRACT D, DIV. J. BENIGNO EST.
SEC. 25-8-14 AA-88-91

WEST LEE ROY ETAL
PCL 00033411-0000 TD P
SECTION 00 TOWNSHIP 0C RANGE 00
SUB DIV 00C00 LOT BLOCK
DEED BOOK & PAGE
TAX 645.55 PNLTY 61.35 TOT 706.90
PT. TRACT F., J. BENIGNO, EST.
TRI. (STA.) SEC. 25-8-14
#45 AA-14-647

TACONI ROBERT ETUX
616 ESPLANADE
BAY ST LOUIS, MS 39520
PCL 00033412-0000 TD P
SECTION 00 TOWNSHIP 00 RANGE 00
SUB DIV 00000 LOT BLOCK
DEED BOOK & PAGE
TAX1392.79 PNLTY128.61 TOT 1521.40
PT. J. BOUQUIE CL. (LOW LAND)
SEC. 25-8-14 AA-19-245

TAG INC
PCL 00033416-0010 TD P
SECTION 25 TOWNSHIP 08S RANGE 14W
SUB DIV 00C00 LOT BLOCK
DEED BOOK AA12 & PAGE 363
TAX1168.42 PNLTY108.41 TOT 1276.83

PT J BOUQUIE CL SEC 25 BAY ST LOUIS
190' FRONTING ON HWY 90
240' FRONTING ON WASHINGTON ST

SCAFIDIS WHEEL-INN R EST INC
822 HWY 90
BAY ST LOUIS, MS 39520
PCL 00033432-0000 TD P
SECTION 25 TOWNSHIP 08S RANGE 14W
SUB DIV 00C00 LOT BLOCK
DEED BOOK AA26 & PAGE 403
TAX1846.06 PNLTY169.39 TOT 2015.45
PT. J. BOUQUIE CL. (BUS.)
SEC. 25-8-14 PT #62

TARTAVOULLE STELLA F AVRE
PCL 000335C8-0000 TD P
SECTION 26 TOWNSHIP 08S RANGE 14W
SUB DIV 00000 LOT BLOCK
DEED BOOK & PAGE
TAX 47.46 PNLTY 7.52 TOT 54.98
PT. J. BOUQUIE CL. SEC. 26-8-14
K-6-403 #124

TARTAVOULLE STELLA
RT 4 BOX 259
BAY ST LOUIS, MS 39520
PCL 000335C8-0010 TD P
SECTION 00 TOWNSHIP 00 RANGE 00
SUB DIV 00C00 LOT BLOCK
DEED BOOK & PAGE
TAX 248.37 PNLTY 25.61 TOT 273.98
PT BOUQUIE CL I-6-403

TAVIANI FLORIANO
PCL 00033517-0000 TD P
SECTION 26 TOWNSHIP 08S RANGE 14W
SUB DIV 00000 LOT BLOCK
DEED BOOK AA79 & PAGE 473
TAX 6.78 PNLTY 3.86 TOT 10.64
SEC 26-8-14,PT J BOUQUIE CL (#85)
AA-79-473

SMITH WALTER RAY ETU X
RT 2 BOX 148
BAY ST LOUIS, MS 39520
PCL 00033518-0000 TD P
SECTION 00 TOWNSHIP 00 RANGE 00
SUB DIV 00C00 LOT BLOCK
DEED BOOK & PAGE
TAX 103.25 PNLTY 12.55 TOT 115.80
PT. J. BOUQUIE CL. SEC. 26-8-14
U-6-125 #94

Delinquent Realty Tax
continued on next page

Delinquent Realty Tax
continued from previous page

BRITTON ROBERT B.
1200 HWY 90
BAY ST. LOUIS, MS 39520
PCL 00033706-0010 TD P
SECTION 35 TOWNSHIP 08S RANGE 14W
SUB DIV 00000 LOT BLOCK
DEED BOOK X2 & PAGE 217
TAX1574.50 PNLTY144.96 TOT 1719.46
PT. NW 1/4-NE1/4
X2-217

LUKE FOSTER
301 DEMONTLUZIN
BAY ST LOUIS, MS 39520
PCL 00033711-0000 TD 0
SECTION 00 TOWNSHIP 00 RANGE 00
SUB DIV 00000 LOT BLOCK
DEED BOOK & PAGE
TAX 16.95 PNLTY 4.78 TOT 21.73
PT. FRAC. SEC. 36-8-14 N-8-500

JELLISON KORNELIA B
508 GEX ST
WAVELAND, MS 39576
PCL 00033826-0010 TD A
SECTION 25 TOWNSHIP 08S RANGE 14W
SUB DIV 00000 LOT BLOCK
DEED BOOK AA84 & PAGE 42
TAX 146.65 PNLTY 16.45 TOT 163.10
P J B LARDASSE CL 42-8-14
P J BOUQUIE CL 25-8-14
PT # 292 AA-84-42

LOIACANO ANTHONY Z E TUX
PCL 00033831-0000 TD P
SECTION 00 TOWNSHIP 00 RANGE 00
SUB DIV 00000 LOT BLOCK
DEED BOOK & PAGE
TAX 103.82 PNLTY 12.60 TOT 116.42
PT. J. B. LARDASSE CL.
SEC. 42-8-14 U-4-244 #299

CORNELIUS EBBY C
P.O. BOX 64
PURVIS, MS 39475
PCL 00070922-0000 TD B
SECTION 00 TOWNSHIP 00 RANGE 00
SUB DIV 00001 LOT BLOCK
DEED BOOK & PAGE
TAX 32.67 PNLTY 6.19 TOT 38.86
28 (TRAILER) BLK A JOURDAN
RIVER ISLES SUBD O-2-117

WAGNER CHARLES A
PCL 00070929-0000 TD B
SECTION 00 TOWNSHIP 00 RANGE 00
SUB DIV 00001 LOT BLOCK
DEED BOOK & PAGE
TAX 30.49 PNLTY 5.99 TOT 36.48
37 BLK A JOURDAN RIVER ISLES
SUBD O-2-36

MARTIN HAMILTON L
RT 8 BOX 971

COVINGTON, LA 70433
PCL 00070938-0010 TD B
SECTION 00 TOWNSHIP 00 RANGE 00
SUB DIV 00001 LOT BLOCK
DEED BOOK & PAGE
TAX 31.94 PNLTY 6.13 TOT 38.07
3 BLK. 13 JORDAN RIVER
ISLES AA-31-358

STRATTON VIOLA
P O BOX 246
BAY ST LOUIS, MS 39520
PCL 00071111-0000 TD B
SECTION 00 TOWNSHIP 00 RANGE 00
SUB DIV 00001 LOT BLOCK
DEED BOOK & PAGE
TAX 307.15 PNLTY 31.14 TOT 338.29
38 & 39 BLK C
JOURDAN RIVER ISLES
AA-89-669

EDMONSEN WILBUR E ET UX
PCL 00071231-0000 TD B
SECTION 00 TOWNSHIP 00 RANGE 00
SUB DIV 00001 LOT BLOCK
DEED BOOK & PAGE
TAX 147.23 PNLTY 16.90 TOT 164.13
28 THRU 30 BLK E JOURDAN RIVER
ISLES SUBD Z-5-270

CORTES ORLANDO S ETU X
2264 NEW YORK ST
NEW ORLEANS, LA 70122
PCL 00074103-0010 TD W
SECTION 00 TOWNSHIP 00 RANGE 00
SUB DIV 00001 LOT BLOCK
DEED BOOK & PAGE
TAX 114.78 PNLTY 13.58 TOT 128.36
PT LOT 2 REAR FIRST WARD
AA-26-22

EDWARDS E G ETUX
PCL 00074106-0010 TD W
SECTION 00 TOWNSHIP 00 RANGE 00
SUB DIV 00001 LOT BLOCK
DEED BOOK & PAGE
TAX 1.09 PNLTY 3.35 TOT 4.44
REAR FIRST WARD PT 2
AA35-65

MCGEHEE LYNN ETUX
PCL 00074220-0000 TD T
SECTION 00 TOWNSHIP 00 RANGE 00
SUB DIV 00001 LOT BLOCK
DEED BOOK & PAGE
TAX 578.11 PNLTY 56.73 TOT 634.84
15 THRU 34 BLK 119
BAY ST. LOUIS LAND & IMPR CO
SUBD AA-3-394 (CLINIC & SM.
HOUSE)

SHORELINE INC
PCL 00075701-0010 TD B
SECTION 00 TOWNSHIP 00 RANGE 00
SUB DIV 00001 LOT BLOCK
DEED BOOK & PAGE
TAX 1.02 PNLTY 3.34 TOT 4.36
TRACT 2 BAYOU LACROIX EST
V7-12

MCHENRY RICHARD D JR
PCL 00081053-0000 TD B
SECTION 00 TOWNSHIP 00 RANGE 00
SUB DIV 00001 LOT BLOCK
DEED BOOK & PAGE
TAX 14.52 PNLTY 4.81 TOT 19.33
LOT 32, LAZY RIVER ESTATES SUB.
AA-34-33

MOODY HOMER JR ETUX
P O BOX 286
POPLARVILLE, MS 39470
PCL 00081325-0000 TD B
SECTION 00 TOWNSHIP 00 RANGE 00
SUB DIV 00001 LOT BLOCK
DEED BOOK & PAGE
TAX 180.17 PNLTY 19.71 TOT 199.88
1 & 2 BLK 3 JOURDAN RIVER
ESTATES SUBD W-9-58

ROGERS MARK EDWARD E TAL
215 HOLLY HILL
JACKSON, MS 39212
PCL 00081439-0000 TD B
SECTION 00 TOWNSHIP 00 RANGE 00
SUB DIV 00001 LOT BLOCK
DEED BOOK & PAGE
TAX 86.08 PNLTY 11.00 TOT 97.08
11 BLK 4 JOURDAN RIVER ESTATES
AA53-177

LANDWEHR GEORGE W ET UX
4013 CYPRESS
METAIRIE, LA 70001
PCL 00081710-0000 TD B
SECTION 00 TOWNSHIP 00 RANGE 00
SUB DIV 00001 LOT BLOCK
DEED BOOK & PAGE
TAX 113.33 PNLTY 13.45 TOT 126.78
26 BLK 5 JOURDAN RIVER ESTATES
FIRST ADD Z-7-159

LEECH PIERCNETT C
RT 4 BOX 548
BAY ST LOUIS, MS 39520
PCL 00081729-0000 TD B
SECTION 00 TOWNSHIP 00 RANGE 00
SUB DIV 00001 LOT BLOCK
DEED BOOK & PAGE
TAX 134.25 PNLTY 15.84 TOT 150.09
45, 46 & 47 BLK 5 JOURDAN
RIVER ESTATES FIRST ADD

AA-14-775

FOLEY IVAN M JR
1240 OGDEN ST #5
DENVER, CO 80218
PCL 00082209-0010 TD B
SECTION 42 TOWNSHIP 08S RANGE 14W
SUB DIV 00000 LOT BLOCK
DEED BOOK & PAGE
TAX 22.87 PNLTY 5.56 TOT 28.43
7 & 8 BLK 2 LINDA PARK
AA-88-124

VOSS FRANK C JR ETAL
PCL 00082220-0000 TD B
SECTION 42 TOWNSHIP 08 RANGE 14
SUB DIV 00001 LOT BLOCK
DEED BOOK & PAGE
TAX 39.93 PNLTY 7.55 TOT 47.48
1 THRU 5 BLK 3 LINDA PARK
O-1-93 AA-23-810

PENNINGTON ELDEN RAY ETUX
PCL 00107134-0000 TD B
SECTION 00 TOWNSHIP 00 RANGE 00
SUB DIV 00001 LOT BLOCK
DEED BOOK & PAGE
TAX 4.57 PNLTY 3.91 TOT 8.48
13 & 14, COR. BLK 3 SHORELINE
PARK UNIT #1 R-6-190

TRUETT SUZANNE S ETA L
108 CARROLL AVE
BAY ST LOUIS, MS 39520
PCL 00107205-0000 TD B
SECTION 00 TOWNSHIP 00 RANGE 00
SUB DIV 00001 LOT BLOCK
DEED BOOK & PAGE
TAX 68.20 PNLTY 9.38 TOT 77.58
31 BLK 3 SHORELINE PARK UNIT #1
AA-30-238

RANDOLPH ALINE F
500 SENA DR
METAIRIE, LA 70005
PCL 00107219-0000 TD B
SECTION 00 TOWNSHIP 00 RANGE 00
SUB DIV 00001 LOT BLOCK
DEED BOOK & PAGE
TAX 4.57 PNLTY 3.91 TOT 8.48
1, COR. & 2 BLK 4 SHORELINE
PARK UNIT #1 N-6-316

DUBOURG DOROTHY MAE
882 S BAPTIST RD
HAMMOND, LA 70401
PCL 00107338-0000 TD B
SECTION 00 TOWNSHIP 00 RANGE 00
SUB DIV 00001 LOT BLOCK
DEED BOOK & PAGE
TAX 2.30 PNLTY 3.46 TOT 5.76
29 BLK 6 SHORELINE PARK UNIT #1
AA-3-336

HENLEY ROBERT ETUX
RT. 4 BOX 586
BAY ST LOUIS, MS 39520
PCL 00107421-0000 TD B
SECTION 00 TOWNSHIP 00 RANGE 00
SUB DIV 00001 LOT BLOCK
DEED BOOK & PAGE
TAX 5.88 PNLTY 4.03 TOT 9.91
21 & 22, COR. BLK 7 SHORELINE
PARK UNIT #1 AA43-267

SYLVESTER RICHARD A
PCL 00107433-0000 TD B
SECTION 00 TOWNSHIP 00 RANGE 00
SUB DIV 00001 LOT BLOCK
DEED BOOK & PAGE
TAX 6.87 PNLTY 4.27 TOT 11.14
6 THRU 8 BLK 8 SHORELINE PARK
UNIT #1 X-9-290
(BURNED)

CRESSON ROBERT A ETU X
RT 2 BOX 860
LACOMBE, LA 70445

PCL 00107616-0000 TD B
SECTION 00 TOWNSHIP 00 RANGE 00
SUB DIV 00001 LOT BLOCK
DEED BOOK & PAGE
TAX 2.30 PNLTY 3.46 TOT 5.76
44 BLK 10 SHORELINE PARK UNIT
#1 M-8-575

CORWIN JULES N ET UX
PCL 00107711-0000 TD B
SECTION 00 TOWNSHIP 00 RANGE 00
SUB DIV 00001 LOT BLOCK
DEED BOOK & PAGE
TAX 2.30 PNLTY 3.46 TOT 5.76
20 BLK 12 SHORELINE PARK
UNIT #1 AA-4-430

CARTER ETHEL E
145 METAIRIE LAWN DR
METAIRIE, LA 70001
PCL 00107726-0000 TD B
SECTION 00 TOWNSHIP 00 RANGE 00
SUB DIV 00001 LOT BLOCK
DEED BOOK & PAGE
TAX 2.52 PNLTY 3.48 TOT 6.00
17 BLK 13 SHORELINE PARK UNIT
#1 S-7-100

HANS MARY B
PCL 00107730-0000 TD B
SECTION 00 TOWNSHIP 00 RANGE 00
SUB DIV 00001 LOT BLOCK
DEED BOOK & PAGE
TAX 4.91 PNLTY 3.94 TOT 8.85
22 & 23 BLK 13 SHORELINE PARK
UNIT #1 O-1-175

MASSON CHARLES K
PCL 00107731-0000 TD B
SECTION 00 TOWNSHIP 00 RANGE 00
SUB DIV 00001 LOT BLOCK
DEED BOOK & PAGE
TAX 2.47 PNLTY 3.47 TOT 5.94
24 BLK 13 SHORELINE PARK UNIT
#1 M-3-342

VANDERBROOK ADAM ETU X
5201 CANNES
NEW ORLEANS, LA 70129
PCL 00107909-0000 TD B
SECTION 00 TOWNSHIP 00 RANGE 00
SUB DIV 00001 LOT BLOCK
DEED BOOK & PAGE
TAX 4.57 PNLTY 3.91 TOT 8.48
27 & 28 BLK 15 SHORELINE
PARK UNIT #1 N-2-82

MCCOY JOHN W ETUX
5201 CANNES
NEW ORLEANS, LA 70129
PCL 00107910-0000 TD B
SECTION 00 TOWNSHIP 00 RANGE 00
SUB DIV 00001 LOT BLOCK
DEED BOOK & PAGE
TAX 8.28 PNLTY 4.25 TOT 12.53

29 & 30, COR. BLK 15 SHORELINE
PARK UNIT #1 M-2-76

CLINE LESTER J
PCL 00107923-0010 TD B
SECTION 00 TOWNSHIP 00 RANGE 00
SUB DIV 00001 LOT BLOCK
DEED BOOK & PAGE
TAX 65.77 PNLTY 9.57 TOT 75.34
1 THRU 3, COR. BLK. 16 SHORELINE
PARK UNIT #1
AA-51-478

EVANCE JOY ANN G
7357 W ROADWAY ST
NEW ORLEANS, LA 70124
PCL 00108009-0000 TD B
SECTION 00 TOWNSHIP 00 RANGE 00
SUB DIV 00001 LOT BLOCK
DEED BOOK & PAGE
TAX 4.57 PNLTY 3.91 TOT 8.48
6 & 7 BLK 17 SHORELINE PARK
UNIT #1 AA-23-477

HEARNDON MORRIS L ET UX
338 8TH ST
BAY ST LOUIS, MS 39520
PCL 00108106-0000 TD B
SECTION 00 TOWNSHIP 00 RANGE 00
SUB DIV 00001 LOT BLOCK
DEED BOOK & PAGE
TAX 6.29 PNLTY 4.07 TOT 10.36
26 & 27 BLK 18 SHORELINE
PARK UNIT #1 V-1-553

HANEMANN R W
PCL 00108212-0000 TD B
SECTION 00 TOWNSHIP 00 RANGE 00
SUB DIV 00001 LOT BLOCK
DEED BOOK & PAGE
TAX 4.57 PNLTY 3.91 TOT 8.48
14, COR. & 37, COR. BLK 20
SHORELINE PARK UNIT #1 Z-4-377

LORIE GAIL
PCL 00108213-0000 TD B
SECTION 00 TOWNSHIP 00 RANGE 00
SUB DIV 00001 LOT BLOCK
DEED BOOK & PAGE
TAX 4.57 PNLTY 3.91 TOT 8.48
15, COR. & 36 BLK 20
SHORELINE PARK UNIT #1 V-8-581

MOYA JORGE M
6408 GLADYS ST
METAIRIE, LA 70003
PCL 00108218-0000 TD B
SECTION 00 TOWNSHIP 00 RANGE 00
SUB DIV 00001 LOT BLOCK
DEED BOOK & PAGE
TAX 9.15 PNLTY 4.62 TOT 13.77
28 THRU 31 BLK 20 SHORELINE
PARK UNIT #1 P-9-506

HOLDEMAN LYDIA ALLEN

PCL 00108312-0000 TD B
SECTION 00 TOWNSHIP 00 RANGE 00
SUB DIV 00001 LOT BLOCK
DEED BOOK & PAGE
TAX 15.25 PNLTY 4.88 TOT 20.13
2 & 3 BLK 2-A SHORELINE PARK
UNIT #2 AA-22-551

GERACI EMILE A ETUX
PCL 00108319-0000 TD B
SECTION 00 TOWNSHIP 00 RANGE 00
SUB DIV 00001 LOT BLOCK
DEED BOOK & PAGE
TAX 7.62 PNLTY 3.93 TOT 11.55
16 BLK. 2-A SHORELINE PARK
UNIT 2 AA-25-820

ANSER JOSEPH R ETUX
PCL 00108610-0000 TD B
SECTION 00 TOWNSHIP 00 RANGE 00
SUB DIV 00001 LOT BLOCK
DEED BOOK & PAGE
TAX 2.30 PNLTY 3.46 TOT 5.76
3 BLK 8-A SHORELINE PARK
UNIT #2 N-6-405

TERRELL JAMES E SR E TUX
PCL 00108732-0010 TD B
SECTION 00 TOWNSHIP 00 RANGE 00
SUB DIV 00001 LOT BLOCK
DEED BOOK & PAGE
TAX 2.30 PNLTY 3.46 TOT 5.76
SHORELINE PARK #2 BLK. 11A LOT 24
AA39-554

PIGLIA PATRICIA
PCL 00108802-0000 TD B
SECTION 00 TOWNSHIP 00 RANGE 00
SUB DIV 00001 LOT BLOCK
DEED BOOK & PAGE
TAX 2.30 PNLTY 3.46 TOT 5.76
4 BLK 12-A SHORELINE PARK
UNIT #2 N-3-408

KIRKENDOLL JERRY GER OME
PCL 00108837-0000 TD B
SECTION 47 TOWNSHIP 08S RANGE 14W
SUB DIV 00001 LOT BLOCK
DEED BOOK AA4 & PAGE 631
TAX 6.87 PNLTY 4.37 TOT 11.24
24,25 & 26 BLK. 14-A SHORLEINE PARK
UNIT 2 AA4-631 M5-371

BOESCH GEORGE E ETUX
PCL 00109222-0000 TD B
SECTION 00 TOWNSHIP 00 RANGE 00
SUB DIV 00001 LOT BLOCK
DEED BOOK & PAGE
TAX 4.57 PNLTY 3.91 TOT 8.48
17, COR. & 18 BLK 19-A
SHORELINE PARK UNIT #2 N-4-540

LINDSAY JAMES A
3307 PRYTANIA
NEW ORLEANS, LA 70115

PCL 00109239-0000 TD B
SECTION 00 TOWNSHIP 00 RANGE 00
SUB DIV 00001 LOT BLOCK
DEED BOOK & PAGE
TAX 9.15 PNLTY 4.62 TOT 13.77
18 THRU 21 BLK 20-A SHORELINE
PARK UNIT #2 X-1-79 X-0-570

GOTTARDI GEORGE V ET UX
PCL 00109303-0000 TD B
SECTION 00 TOWNSHIP 00 RANGE 00
SUB DIV 00001 LOT BLOCK
DEED BOOK & PAGE
TAX 2.30 PNLTY 3.46 TOT 5.76
29 BLK 20-A SHORELINE PARK
UNIT #2 AA-83-664

ST PE ELIZABETH
RT4 BOX 164
BAY ST LOUIS, MS 39520
PCL 00109324-0000 TD B
SECTION 00 TOWNSHIP 00 RANGE 00
SUB DIV 00001 LOT BLOCK
DEED BOOK & PAGE
TAX 6.10 PNLTY 4.05 TOT 10.15
65 & 66 BLK 20-A SHORELINE
PARK UNIT #2 Y-9-380
AA9-60

WHITE LEE H ETUX
PCL 00109405-0000 TD B
SECTION 00 TOWNSHIP 00 RANGE 00
SUB DIV 00001 LOT BLOCK
DEED BOOK & PAGE
TAX 2.30 PNLTY 3.46 TOT 5.76
18 BLK 22-A SHORELINE PARK
UNIT #2 O-3-561

LARONDEAU ENTERPRISE S INC
1305 OVERHILL ROAD
GOLDEN, CO 80401
PCL 00109422-0000 TD B
SECTION 00 TOWNSHIP 00 RANGE 00
SUB DIV 00001 LOT BLOCK
DEED BOOK & PAGE
TAX 2.30 PNLTY 3.46 TOT 5.76
4 BLK 23-A SHORELINE PARK
UNIT #2 Z-3-499

LINDSAY JAMES A
3307 PRYTANIA
NEW ORLEANS, LA 70115
PCL 00109424-0000 TD B
SECTION 00 TOWNSHIP 00 RANGE 00
SUB DIV 00001 LOT BLOCK
DEED BOOK & PAGE
TAX 9.15 PNLTY 4.82 TOT 13.97
6, 7, 26 & 27 BLK 23-A
SHORELINE PARK UNIT #2 Z-1-766
W-1-92

REDMANN KERRY
26 SPANISH FORT BLVD
NEW ORLEANS, LA 70124
PCL 00109426-0000 TD B
SECTION 00 TOWNSHIP 00 RANGE 00
SUB DIV 00001 LOT BLOCK
DEED BOOK & PAGE
TAX 2.30 PNLTY 3.46 TOT 5.76
9 BLK 23-A SHORELINE PARK
UNIT #2 R-5-40

BROCK THOMAS A ETAL
103 RALPH DR
GULFPORT, MS 39503
PCL 00109725-0000 TD B
SECTION 00 TOWNSHIP 00 RANGE 00
SUB DIV 00001 LOT BLOCK
DEED BOOK & PAGE
TAX 2.83 PNLTY 3.51 TOT 6.39
16 BLK. 29-A SHORELINE PARK
UNIT #2 P-9-503

BECK JOHN F
201 CORINTH DR
BAY ST LOUIS, MS 39520
PCL 00109822-0000 TD B
SECTION 00 TOWNSHIP 00 RANGE 00
SUB DIV 00001 LOT BLOCK
DEED BOOK & PAGE
TAX 2.30 PNLTY 3.46 TOT 5.76
5 BLK 40-A SHORELINE PARK
UNIT #2 N-3-529

LARONDEAU ENTERPRISE S INC
1305 OVERHILL ROAD
GOLDEN, CO 80401
PCL 00110431-0000 TD B
SECTION 00 TOWNSHIP 00 RANGE 00
SUB DIV 00001 LOT BLOCK
DEED BOOK & PAGE
TAX 10.87 PNLTY 4.23 TOT 15.10
51 BLK 47-A SHORELINE PARK
UNIT #2 Z-3-499

BRADBURY LOY R ETUX
308 DRIFTWOOD CIRCLE
SLIDELL, LA 70458
PCL 00110432-0000 TD B
SECTION 00 TOWNSHIP 00 RANGE 00
SUB DIV 00001 LOT BLOCK
DEED BOOK & PAGE
TAX 28.63 PNLTY 5.82 TOT 34.45
52 BLK 47-A SHORELINE PARK
UNIT #2 AA-35-305

MEARIMAN JAMES L
PCL 00110504-0000 TD B
SECTION 00 TOWNSHIP 00 RANGE 00
SUB DIV 00001 LOT BLOCK
DEED BOOK & PAGE
TAX 12.71 PNLTY 4.94 TOT 17.65
3 THRU 6 BLK 1 SHORELINE PARK
UNIT #3 N-1-598
AA78-118

ST PE ELIZABETH
RT 4 BOX 164
BAY ST LOUIS, MS 39520
PCL 00110509-0000 TD B
SECTION 00 TOWNSHIP 00 RANGE 00
SUB DIV 00001 LOT BLOCK
DEED BOOK & PAGE
TAX 12.71 PNLTY 4.39 TOT 17.10
13 BLK 1 SHORELINE PARK
UNIT #3 W-8-451

FAUCETTE MARY R
PCL 00110706-0000 TD B
SECTION 00 TOWNSHIP 00 RANGE 00
SUB DIV 00001 LOT BLOCK
DEED BOOK & PAGE
TAX 21.78 PNLTY 5.46 TOT 27.24
9 & 10 BLK 3 SHORELINE PARK
UNIT #3 AA-88-773

FAUCETTE LOUIS M
PCL 00110706-0010 TD B
SECTION 40 TOWNSHIP 08S RANGE 14W
SUB DIV 00000 LOT BLOCK
DEED BOOK & PAGE
TAX 10.89 PNLTY 4.23 TOT 15.12
11 BLK 3 SHORELINE PK UN 3
AA-88-773

GULF PINES INC
1221 N BROAD ST
NEW ORLEANS, LA 70119
PCL 00111005-0010 TD B
SECTION 00 TOWNSHIP 00 RANGE 00
SUB DIV 00001 LOT BLOCK
DEED BOOK & PAGE
TAX 2.83 PNLTY 3.51 TOT 6.34
LOT 4, BLK. 6
SHORELINE PARK UNIT #3
AA-7-558

GULF PINES INC
1221 N BROAD ST
NEW ORLEANS, LA 70119
PCL 00111005-0030 TD B
SECTION 00 TOWNSHIP 00 RANGE 00
SUB DIV 00001 LOT BLOCK
DEED BOOK & PAGE
TAX 2.83 PNLTY 3.51 TOT 6.34
LOT 6, BLK. 6
SHORELINE PARK UNIT #3
AA-7-558

GULF PINES INC.
PCL 00111005-0040 TD B
SECTION 40 TOWNSHIP 08S RANGE 14W
SUB DIV 00000 LOT BLOCK
DEED BOOK AA7 & PAGE 558
TAX 2.83 PNLTY 3.51 TOT 6.34
BLK. 6 LOT 7 SHORELINE PARK UNIT 3
AA7-558

GULF PINES INC
1221 N BROAD ST
NEW ORLEANS, LA 70119
PCL 00111005-0050 TD B
SECTION 00 TOWNSHIP 00 RANGE 00
SUB DIV 00001 LOT BLOCK
DEED BOOK & PAGE
TAX 2.83 PNLTY 3.51 TOT 6.34
LOT 8, BLK. 6
SHORELINE PARK UNIT #3
AA-7-558

GULF PINES INC
1221 N BROAD ST
NEW ORLEANS, LA 70119
PCL 00111005-0060 TD B
SECTION 00 TOWNSHIP 00 RANGE 00
SUB DIV 00001 LOT BLOCK
DEED BOOK & PAGE
TAX 2.83 PNLTY 3.51 TOT 6.34
LOT 9, BLK. 6
SHORELINE PARK UNIT #3
AA-7-558

GULF PINES INC
1221 N BROAD ST
NEW ORLEANS, LA 70119
PCL 00111005-0080 TD B
SECTION 00 TOWNSHIP 00 RANGE 00
SUB DIV 00001 LOT BLOCK
DEED BOOK & PAGE
TAX 2.83 PNLTY 3.51 TOT 6.34
LOT 11, BLK. 6
SHORELINE PARK UNIT #3
AA-7-558

GULF PINES INC
1221 N BROAD ST
NEW ORLEANS, LA 70119
PCL 00111005-0120 TD B
SECTION 00 TOWNSHIP 00 RANGE 00
SUB DIV 00001 LOT BLOCK
DEED BOOK & PAGE
TAX 2.83 PNLTY 3.51 TOT 6.34
LOT 14, BLK. 6
SHORELINE PARK UNIT #3
AA-7-558

SLAVEN CHESTER H ETU X
PCL 00111107-0000 TD B
SECTION 00 TOWNSHIP 00 RANGE 00
SUB DIV 00001 LOT BLOCK
DEED BOOK & PAGE
TAX 45.71 PNLTY 7.36 TOT 53.07
19A BLK 7 SHORELINE PARK UNIT
#3 S-5-320 BOAT SHED
& TRAILER

LUTHERAN CHURCH MO-S YNID FD
PCL 00111111-0000 TD B
SECTION 00 TOWNSHIP 00 RANGE 00
SUB DIV 00001 LOT BLOCK
DEED BOOK & PAGE
TAX 24.51 PNLTY 5.71 TOT 30.22
1 & 2 BLK 8 SHORELINE PARK
UNIT # 3 S-7-565

PITRE CLAYTON E.
PCL 00111115-0000 TD B
SECTION 40 TOWNSHIP 08S RANGE 14W
SUB DIV 00001 LOT BLOCK
DEED BOOK AA52 & PAGE 39
TAX 21.78 PNLTY 5.46 TOT 27.24
9 & 10 BLK 8 SHORELINE PARK
UNIT # 3
AA52-39

TROULLIET PETER G SR ETUX
RT 6 BOX 467
BAY ST LOUIS, MS 39520
PCL 00111317-0000 TD B
SECTION 00 TOWNSHIP 00 RANGE 00
SUB DIV 00001 LOT BLOCK
DEED BOOK & PAGE
TAX 14.98 PNLTY 4.85 TOT 19.83
5 & 6 BLK 303 SHORELINE PARK
UNIT #3, ADD. #1 TRAILER
AA-41-178

GULF PINES INC
1221 N BROAD ST
NEW ORLEANS, LA 70119
PCL 00111332-0000 TD B
SECTION 40 TOWNSHIP 08S RANGE 14W
SUB DIV 00001 LOT BLOCK
DEED BOOK AA7 & PAGE 558
TAX 11.16 PNLTY 4.25 TOT 15.41
1 SHORELINE PARK BLK. 304
UNIT #3, ADD. #1 AA7-558

GULF PINES INC
PCL 00111333-0000 TD B
SECTION 40 TOWNSHIP 08S RANGE 14W
SUB DIV 00000 LOT BLOCK
DEED BOOK AA7 & PAGE 558
TAX 10.89 PNLTY 4.23 TOT 15.12
2 BLK 304 SHORELINE PARK UN 3
ADD 1 AA-7-558

GENIN JOHN ETAL
PCL 00111431-0000 TD B
SECTION 00 TOWNSHIP 00 RANGE 00
SUB DIV 00001 LOT BLOCK
DEED BOOK & PAGE
TAX 10.89 PNLTY 4.23 TOT 15.12
2 BLK 305 SHORELINE PARK UNIT
3, ADD. # 1 AA-43-379

HARIEL THELMA M
PCL 00111528-0000 TD B
SECTION 00 TOWNSHIP 00 RANGE 00
SUB DIV 00001 LOT BLOCK
DEED BOOK & PAGE
TAX 36.64 PNLTY 6.54 TOT 43.18
8, COR. BLK 307 SHORELINE PARK
UNIT # 3, ADD. # 1 TRAILER
AA-12-685

STATEN JOSEPH L ETUX
PEARL RVR CO CRTHSE
POPLARVILLE, MS 39470
PCL 00111529-0000 TD B
SECTION 00 TOWNSHIP 00 RANGE 00
SUB DIV 00001 LOT BLOCK
DEED BOOK & PAGE
TAX 10.89 PNLTY 4.23 TOT 15.12
9 BLK 307 SHORELINE PK
UNIT 3 ADD 1
AA50-311

RAYGROD ST CLAIR ET UX
1011 LAKE AVE APT 14
METAIRIE, LA 70005
PCL 00111619-0000 TD B
SECTION 00 TOWNSHIP 00 RANGE 00
SUB DIV 00001 LOT BLOCK
DEED BOOK & PAGE
TAX 10.89 PNLTY 4.23 TOT 15.12
4 BLK. 310 SHORELINE PARK UNIT
#3, ADD. #1 AA-26-307

GANDY JOHN J ETUX
RT 1 BOX 209
ENTERPRISE, MS 39330
PCL 00111624-0000 TD B
SECTION 00 TOWNSHIP 00 RANGE 00
SUB DIV 00001 LOT BLOCK
DEED BOOK & PAGE
TAX 103.79 PNLTY 12.85 TOT 116.64
8 & 9 BLK, 310 SHORELINE PARK
UNIT #3, ADD. #1 AA-39-868

ADD. 1976 (RAISED HOUSE)

BRIGNAC JR E M
902 S BEACH BLVD
BAY ST LOUIS, MS 39520
PCL 00111701-0000 TD B
SECTION 00 TOWNSHIP 00 RANGE 00
SUB DIV 00001 LOT BLOCK
DEED BOOK & PAGE
TAX 10.89 PNLTY 4.23 TOT 15.12
4 BLK. 312 SHORELINE PARK UNIT
#3, ADD. #1

GALLEGOS ARNOLD O ET UX
PCL 00111829-0000 TD B
SECTION 00 TOWNSHIP 00 RANGE 00
SUB DIV 00001 LOT BLOCK
DEED BOOK & PAGE
TAX 11.11 PNLTY 4.25 TOT 15.36
19 BLK. 314 SHORELINE PARK
UNIT #3, ADD. #1 AA-24-654

Delinquent Realty Tax
continued on next page

Delinquent Realty Tax
continued from previous page

SLAYDON CHARLES A ET UX
P O BOX 631
KILN, MS 39556
PCL 00112022-0000 TD 8
SECTION 00 TOWNSHIP 00 RANGE 00
SUB DIV 00C01 LOT BLOCK
DEED BOOK & PAGE
TAX 10.89 PNLTY 4.23 TOT 15.12
22 BLK. 317 SHORELINE PARK
UNIT 3, ADD. #1 AA-22-271

BROCK HARLON DALE
PCL 00112027-0000 TD 8
SECTION 00 TOWNSHIP 00 RANGE 00
SUB DIV 00C01 LOT BLOCK
DEED BOOK & PAGE
TAX 9.37 PNLTY 4.10 TOT 13.47
28 BLK. 317 SHORELINE PARK
UNIT #3, ADD. #1 AA-35-17

MCKINLEYHERBERT W ET UX
10545 S 82ND AVE
PALOS HILLS
IL,
PCL 00112039-0000 TD 8
SECTION 00 TOWNSHIP 00 RANGE 00
SUB DIV 00C01 LOT BLOCK
DEED BOOK & PAGE
TAX 10.89 PNLTY 4.23 TOT 15.12
BLK 318 LOT 4 SHORELINE PK UNIT 3 A

BREAUX HUEY P ETUX
PCL 00112119-0000 TD 8
SECTION 40 TOWNSHIP 08S RANGE 14W
SUB DIV 00C01 LOT BLOCK
DEED BOOK AA86 & PAGE 650
TAX 25.41 PNLTY 5.79 TOT 31.20
25 & 26 BLK 318 SHORELINE PARK
UNIT #3, ADD. #1 AA-86-650

GREER LESTER L
PCL 00112127-0000 TD 8
SECTION 00 TOWNSHIP 00 RANGE 00
SUB DIV 00C01 LOT BLOCK
DEED BOOK & PAGE
TAX 70.35 PNLTY 9.58 TOT 79.93
4 BLK. 319 SHORELINE PARK
UNIT #3, ADD. #1 X-6-29

ZERINGUE CHARLES A E TUX
RT 6 BOX 527
BAY ST LOUIS, MS 39520
PCL 00112129-0000 TD 8
SECTION 00 TOWNSHIP 00 RANGE 00
SUB DIV 00C01 LOT BLOCK
DEED BOOK & PAGE
TAX 27.29 PNLTY 5.96 TOT 33.25
7 & 8 BLK. 319 SHORELINE PARK
UNIT #3, ADD. #1
AA47-163

GULF PINES INC
1221 N BROAD ST
NEW ORLEANS, LA 70019
PCL 00112324-0000 TD 8
SECTION 00 TOWNSHIP 00 RANGE 00
SUB DIV 00C01 LOT BLOCK
DEED BOOK & PAGE
TAX 2.54 PNLTY 3.48 TOT 6.02
10 BLK. 323 SHORELINE PARK
UNIT #3, ADD. #1 AA7-558

GULF PINES
1221 N BROAD ST
NEW ORLEANS, LA 70019
PCL 00112331-0000 TD 8
SECTION 00 TOWNSHIP 00 RANGE 00
SUB DIV 00001 LOT BLOCK
DEED BOOK & PAGE
TAX 2.54 PNLTY 3.48 TOT 6.02
17 BLK. 323 SHORELINE PARK
UNIT #3, ADD. #1 AA67-715

GULF PINES INC
1221 N BROAD ST
NEW ORLEANS, LA 70019
PCL 00112332-0000 TD 8
SECTION 00 TOWNSHIP 00 RANGE 00
SUB DIV 00C01 LOT BLOCK
DEED BOOK & PAGE
TAX 2.90 PNLTY 3.51 TOT 6.41
18 BLK. 323 SHORELINE PARK
UNIT #3, ADD. #1 AA7-558

BLAIR JAMES L
RT 6 BOX 600
BAY ST LOUIS, MS 39520
PCL 00112425-0000 TD 8
SECTION 00 TOWNSHIP 00 RANGE 00
SUB DIV 00C01 LOT BLOCK
DEED BOOK & PAGE
TAX 37.87 PNLTY 6.91 TOT 44.78
29 & 30 BLK. 324 SHORELINE
PARK UNIT #3, ADD. #1
TRAILER AA8-278

HALL WILLIAM M ETUX
PCL 00112439-0000 TD 8
SECTION 00 TOWNSHIP 00 RANGE 00
SUB DIV 00C01 LOT BLOCK
DEED BOOK & PAGE
TAX 10.89 PNLTY 4.23 TOT 15.12
10 BLK. 325 SHORELINE PARK
UNIT #3, ADD. #1
AA81-563

GLIDEWELL JAMES M ET UX
PCL 00112605-0000 TD 8
SECTION 00 TOWNSHIP 00 RANGE 00
SUB DIV 00C01 LOT BLOCK
DEED BOOK & PAGE
TAX 10.89 PNLTY 4.23 TOT 15.12
5, BLK 327 SHORELINE PARK
UNIT #3 ADD #1 Z-5-272
Z-7-894 Z-5-272

GLIDEWELL HARRY W ET UX
RT 10 BOX 158
GULFPORT, MS 39503
PCL 00112606-0000 TD 8
SECTION 00 TOWNSHIP 00 RANGE 00
SUB DIV 00C01 LOT BLOCK
DEED BOOK & PAGE
TAX 29.04 PNLTY 6.11 TOT 35.15
6 & 7 BLK. 327 SHORELINE
Z-7-894

NYBO EDGAR G
RT 6 BOX 588
BAY ST LOUIS, MS 39520
PCL 00112835-0000 TD 8
SECTION 00 TOWNSHIP 00 RANGE 00
SUB DIV 00C01 LOT BLOCK
DEED BOOK & PAGE
TAX 16.89 PNLTY 4.77 TOT 21.66
13 BLK 330 SHORELINE PARK UNIT
#3, ADD. #1 AA-34-73

GERARD MELVILLE R JR ETUX
1411 NIAGARA ST
WAVELAND, MS 39576
PCL 00113005-0000 TD 8
SECTION 00 TOWNSHIP 00 RANGE 00
SUB DIV 00C01 LOT BLOCK
DEED BOOK & PAGE
TAX 10.89 PNLTY 4.23 TOT 15.12
13 BLK 332 SHORELINE PARK UNIT
#3 ADD #1 AA7-364

BOLGAR ALBERT
PCL 00113011-0000 TD 8
SECTION 39 TOWNSHIP 08S RANGE 14W
SUB DIV 00C01 LOT BLOCK
DEED BOOK AA76 & PAGE 610
TAX 36.71 PNLTY 6.55 TOT 43.26
20 BLK 332 SHORELINE PARK UNIT
#3 ADD #1 AA76-610

BOLGAR ALBERT
PCL 00113013-0000 TD 8
SECTION 39 TOWNSHIP 08S RANGE 14W
SUB DIV 00C01 LOT BLOCK
DEED BOOK AA76 & PAGE 610

TAX 10.89 PNLTY 4.23 TOT 15.12
22 BLK 332 SHORELINE PARK UNIT
#3 ADD #1 AA76-610

BOLGAR ALBERT
PCL 00113014-0000 TD 8
SECTION 39 TOWNSHIP 08S RANGE 14W
SUB DIV 00C01 LOT BLOCK
DEED BOOK AA76 & PAGE 608
TAX 10.89 PNLTY 4.23 TOT 15.12
23 BLK 332 SHORELINE PARK UNIT
#3 ADD #1 AA76-608

LEE HOWARD M
PCL 00113028-0000 TD 8
SECTION 00 TOWNSHIP 00 RANGE 00
SUB DIV 00001 LOT BLOCK
DEED BOOK & PAGE
TAX 38.38 PNLTY 6.96 TOT 45.34
5 & 6 BLK 333 SHORELINE PARK
UNIT #3 ADD #1 Z-5-686
TRAILER

HAMBERGER JOSEPH S E TUX
813 WIEGAND DR
BRIDGE CITY, LA 70094
PCL 00113112-0000 TD 8
SECTION 00 TOWNSHIP 00 RANGE 00
SUB DIV 00C01 LOT BLOCK
DEED BOOK & PAGE
TAX 12.41 PNLTY 4.37 TOT 16.78
33 BLK 333 SHORELINE PARK UNIT
#3 ADD #1 AA-14-771

AAA LAND INVESTMENT
PCL 00113115-0000 TD 8
SECTION 00 TOWNSHIP 00 RANGE 00
SUB DIV 00C01 LOT BLOCK
DEED BOOK & PAGE
TAX 10.89 PNLTY 4.23 TOT 15.12
36, COR. ELK 333 SHORELINE
PARK UNIT #3 ADD #1 AA-16-385
AA71-406 AA-85-764

BEACH ELTON D
TENNESSEE ST
BAY ST LOUIS, MS 39620
PCL 00113131-0000 TD 8
SECTION 00 TOWNSHIP 00 RANGE 00
SUB DIV 00C01 LOT BLOCK
DEED BOOK & PAGE
TAX 41.16 PNLTY 7.20 TOT 48.36
9 & 10 BLK 334 SHORELINE PARK
UNIT #3 ADD #1 AA-15-623
TRAILER

PITTMAN KENNETH H ET UX
3702 BELMEDE DR
GULFPORT, MS 39501
PCL 00113202-0000 TD 8
SECTION 00 TOWNSHIP 00 RANGE 00
SUB DIV 00001 LOT BLOCK
DEED BOOK & PAGE
TAX 21.78 PNLTY 5.46 TOT 27.24
20 & 21 BLK 334 SHORELINE PARK

UNIT #3 ADD #1 Z-3-994

VINCENT LARRY W SR E TUX
PCL 00113236-0000 TD 8
SECTION 00 TOWNSHIP 00 RANGE 00
SUB DIV 00C01 LOT BLOCK
DEED BOOK & PAGE
TAX 10.89 PNLTY 4.23 TOT 15.12
31 BLK 335 SHORELINE PARK UNIT
#3 ADD #1 AA-24-530

FITCH RAYMOND ETUX
PCL 00113439-0000 TD 8
SECTION 00 TOWNSHIP 00 RANGE 00
SUB DIV 00C01 LOT BLOCK
DEED BOOK & PAGE
TAX 10.89 PNLTY 4.23 TOT 15.12
28 BLK 337 SHORELINE PARK
UNIT #3 ADD #1 AA-19-826

TAYLOR CLYDE HUGHIE ETUX
2024 ROSETTA DR.
CHALMETTE, LA 70043
PCL 00113513-0000 TD 8
SECTION 39 TOWNSHIP 08S RANGE 14W
SUB DIV 00C01 LOT BLOCK
DEED BOOK AA60 & PAGE 541
TAX 71.12 PNLTY 9.65 TOT 80.77
41 BLK 337 SHORELINE PARK
UNIT #3 ADD #1
AA60-541

HUTCHINS LEE R ETUX
PCL 00113601-0000 TD 8
SECTION 39 TOWNSHIP 08S RANGE 14W
SUB DIV 00001 LOT BLOCK
DEED BOOK AA84 & PAGE 308
TAX 47.55 PNLTY 7.93 TOT 55.48
68 THRU 70 BLK 337 SHORELINE
PARK UNIT #3 ADD #1 AA-84-308

ORTON PHILIP A ETUX
PCL 00113602-0000 TD 8
SECTION 39 TOWNSHIP 08S RANGE 14W
SUB DIV 00C01 LOT BLOCK
DEED BOOK AA84 & PAGE 310
TAX 12.71 PNLTY 4.39 TOT 17.10
SHORELINE PARK UN 3 ADD 1 BLK 337
LOT 71 AA-84-310

GREVEMBERG DOROTHY F MRS
RT 6 BOX 525 LG
MANDEVILLE, LA 70448
PCL 00113619-0000 TD 8
SECTION 00 TOWNSHIP 00 RANGE 00
SUB DIV 00C01 LOT BLOCK
DEED BOOK & PAGE
TAX 50.67 PNLTY 8.06 TOT 58.73
11 & 12 BLK 338 SHORELINE PARK
UNIT #3 ADD #1 AA-13-389
TRAILER & ADD

KENNEDY ALLA B
PCL 00113711-0000 TD 8
SECTION 40 TOWNSHIP 08S RANGE 14W

SUB DIV 00C01 LOT BLOCK
DEED BOOK AA89 & PAGE 610
TAX 61.71 PNLTY 8.80 TOT 70.51
43 BLK 338 SHORELINE PARK UNIT
#3 ADD #1 AA-89-610

MOND IRVINE C ETUX
PCL 00113730-0000 TD 8
SECTION 00 TOWNSHIP 00 RANGE 00
SUB DIV 00C01 LOT BLOCK
DEED BOOK & PAGE
TAX 10.89 PNLTY 4.23 TOT 15.12
18 BLK 339 SHORELINE PARK UNIT
#3 ADD #1 W-8-215

BONIE ROBERT ALLEN E TUX
1212 WEST DRIVE
BAY ST LOUIS, MS 39520
PCL 00113814-0000 TD 8
SECTION 40 TOWNSHIP 08S RANGE 14W
SUB DIV 00001 LOT BLOCK
DEED BOOK AA19 & PAGE 157
TAX 112.80 PNLTY 13.41 TOT 126.21
LOT 44 BLK 339
SHORELINE PARK UNIT #3 ADD #1

GOUTIEREZ RONALD MAL COLM ETUX
PCL 00113907-0000 TD 8
SECTION 40 TOWNSHIP 08S RANGE 14W
SUB DIV 00C01 LOT BLOCK
DEED BOOK AA56 & PAGE 775
TAX 10.89 PNLTY 4.23 TOT 15.12
7 BLK 341 SHORELINE PARK UNIT
#3 ADD #1 AA56-775

GOUTIEREZ RONALD M
4801 TOURO ST
N O, LA 70122
PCL 00113909-0000 TD 8
SECTION 00 TOWNSHIP 00 RANGE 00
SUB DIV 00C01 LOT BLOCK
DEED BOOK & PAGE
TAX 10.89 PNLTY 4.23 TOT 15.12
9 BLK 341 SHORELINE PARK UNIT
#3 ADD #1 Y-5-517

HEALY JOHN M ETUX
RT 1 BOX 1075
LACOMBE, LA 70445
PCL 00113910-0000 TD 8
SECTION 00 TOWNSHIP 00 RANGE 00
SUB DIV 00001 LOT BLOCK
DEED BOOK & PAGE
TAX 32.67 PNLTY 6.19 TOT 38.86
10 BLK 341 SHORELINE PK. UN #3
ADD 1 AA15-493
AA-15-457

MCFARLAND CHARLES
PO BOX 364
PASS CHRISTIAN, MS 39571
PCL 00114709-0000 TD 8
SECTION 00 TOWNSHIP 00 RANGE 00
SUB DIV 00C01 LOT BLOCK
DEED BOOK & PAGE

TAX 6.87 PNLTY 4.27 TOT 11.14
2 THRU 4 BLK 14 SHORELINE PARK
UNIT #4 AA-39-215

JOHNSON J P
C/O LISA COMFORT
RT 3 BOX 498
BAY ST LOUIS, MS 39520
PCL 00114710-0010 TD 8
SECTION 47 TOWNSHIP 08S RANGE 14W
SUB DIV 00001 LOT BLOCK
DEED BOOK AA48 & PAGE 627
TAX 41.65 PNLTY 7.25 TOT 48.90
LOTS 687 SHORELINE PARK #4 BLK. 14
AA48-627

ANGELY RONALD C ETUX
4302 NORTH MARKET APT801
SHERVEPORT, LA 71107
PCL 00114721-0000 TD 8
SECTION 00 TOWNSHIP 00 RANGE 00
SUB DIV 00C01 LOT BLOCK
DEED BOOK & PAGE
TAX 2.30 PNLTY 3.46 TOT 5.76
6 BLK 15 SHORELINE PARK UNIT
#4 V-3-259

DYER G
2519 CLAIRE AVE.
GRETNA, LA 70053
PCL 00114828-0000 TD 8
SECTION 00 TOWNSHIP 00 RANGE 00
SUB DIV 00C01 LOT BLOCK
DEED BOOK & PAGE
TAX 12.39 PNLTY 4.37 TOT 16.76
9 BLK 18 SHORELINE PARK UNIT
#4 AA7-558

PATENOTTE E L
PCL 00114904-0000 TD 8
SECTION 00 TOWNSHIP 00 RANGE 00
SUB DIV 00C01 LOT BLOCK
DEED BOOK & PAGE
TAX 18.30 PNLTY 5.15 TOT 23.45
4 & 5 BLK 19 SHORELINE PARK
UNIT #4 AA-35-746

INDUSTRIAL PRODUCTS INC
PCL 00114906-0000 TD 8
SECTION 00 TOWNSHIP 00 RANGE 00
SUB DIV 00C01 LOT BLOCK
DEED BOOK & PAGE
TAX 108.95 PNLTY 13.06 TOT 122.01
8 BLK 19 SHORELINE PARK UNIT
#4 AA-87-525

FARRIOR, CECIL ETUX
2013 MAMIE ST
HATTIESBURG, MS 39401
PCL 00114912-0010 TD 8
SECTION 00 TOWNSHIP 00 RANGE 00
SUB DIV 00C01 LOT BLOCK
DEED BOOK & PAGE
TAX 53.17 PNLTY 8.03 TOT 61.20
17 BLK 19 SHORELINE PARK UNIT
#4 AA-26-406 AA-86-139 AA-88-313

STEVENS ARLIE
PCL 00115010-0000 TD 8
SECTION 00 TOWNSHIP 00 RANGE 00
SUB DIV 00C01 LOT BLOCK
DEED BOOK & PAGE
TAX 35.67 PNLTY 6.46 TOT 42.13
14 BLK 20 SHORELINE PARK ADD
TO UNIT #4 AA-16-423 (CAMP)

CREEL WILLIAM C JR
P O BOX 485
JAY, FL 32565
PCL 00115017-0000 TD 8
SECTION 00 TOWNSHIP 00 RANGE 00
SUB DIV 00C01 LOT BLOCK
DEED BOOK & PAGE
TAX 2.88 PNLTY 3.51 TOT 6.39
23 BLK 20 SHORELINE PARK ADD
TO UNIT #4 Y-4-72
AA67-644

SPIERS THOMAS B ETUX
PCL 00115032-0000 TD 8
SECTION 28 TOWNSHIP 08S RANGE 14W
SUB DIV 00C01 LOT BLOCK
DEED BOOK AA17 & PAGE 616
TAX 55.22 PNLTY 8.47 TOT 63.69
19 & 20 BLK 21 SHORLINE PARK ADD
TO UNIT #4 AA-17-616
AA-85-424

PARSONS EDWARD J
RT 3 BOX 278
BAY ST LOUIS, MS 39520
PCL 00115034-0000 TD 8
SECTION 00 TOWNSHIP 00 RANGE 00
SUB DIV 00C01 LOT BLOCK
DEED BOOK & PAGE
TAX 23.06 PNLTY 5.32 TOT 28.38
22 BLK 21 SHORELINE PARK ADD
TO UNIT #4 Y-2-173

NEESE CHARLES ETUX
RT 2 BOX 240
LAKE CHARLES, LA 70605
PCL 00115103-0010 TD 8
SECTION 00 TOWNSHIP 00 RANGE 00
SUB DIV 00C01 LOT BLOCK
DEED BOOK & PAGE
TAX 13.48 PNLTY 4.46 TOT 17.94
4 BLK 1-5 SHORELINE PARK UNIT
#5 Z-8-777

ST PE' ELIZABETH
RT 4 BOX 164
BAY ST LOUIS, MS 39520
PCL 00115303-0000 TD 8
SECTION 00 TOWNSHIP 00 RANGE 00
SUB DIV 00001 LOT BLOCK
DEED BOOK & PAGE
TAX 24.39 PNLTY 5.70 TOT 30.09
8 & 9 BLK 1 SHORELINE PARK
UNIT #6 AA-37-257

COMPRETTA J P ETAL
110 SCIANNA LN
BAY ST LOUIS, MS 39520
PCL 00115320-0000 TD 8
SECTION 00 TOWNSHIP 00 RANGE 00
SUB DIV 00C01 LOT BLOCK
DEED BOOK & PAGE
TAX 106.50 PNLTY 12.84 TOT 119.34
33 BLK 1 SHORELINE PARK UNIT
#6 AA7-669 CHECK ADD 1978
AA-75-221

BILBO LONNIE E ETUX
P O BOX 436
BAY ST LOUIS, MS 39520
PCL 00115321-0000 TD 8
SECTION 00 TOWNSHIP 00 RANGE 00
SUB DIV 00C01 LOT BLOCK
DEED BOOK & PAGE
TAX 10.89 PNLTY 4.23 TOT 15.12
34 BLK 1 SHORELINE PARK UNIT
#6 Q-7-102

JOHNSON JEWEL M
P O BOX 195
CLERMONT HARBOR, MS 39551
PCL 00115502-0000 TD 8
SECTION 00 TOWNSHIP 00 RANGE 00
SUB DIV 00001 LOT BLOCK
DEED BOOK & PAGE
TAX 28.96 PNLTY 5.86 TOT 34.80
72 BLK 2 SHORELINE PARK UNIT
#6
AA49-196

BRINGNAC JR E M
1221 N BROAD ST
NEW ORLEANS, LA 70119
PCL 00115530-0000 TD 8
SECTION 00 TOWNSHIP 00 RANGE 00
SUB DIV 00C01 LOT BLOCK
DEED BOOK & PAGE
TAX 12.71 PNLTY 4.39 TOT 17.10
108 BLK 2 SHORELINE PARK UNIT
#6

STANDEFERKENT ETUX
PCL 00115537-0000 TD 8
SECTION 00 TOWNSHIP 00 RANGE 00
SUB DIV 00001 LOT BLOCK
DEED BOOK & PAGE
TAX 12.10 PNLTY 4.34 TOT 16.44
122 BLK 2 SHORELINE PARK UNIT

#6
AA62-584

BRIGNAC JR E M
1221 N BROAD ST
NEW ORLEANS, LA 70119
PCL 00115618-0000 TD 8
SECTION 00 TOWNSHIP 00 RANGE 00
SUB DIV 00001 LOT BLOCK
DEED BOOK & PAGE
TAX 2.30 PNLTY 3.46 TOT 5.76
5 BLK 3 SHORELINE PARK UNIT #6

MAGNER JUDY A G MRS
PCL 00115620-0000 TD 8
SECTION 00 TOWNSHIP 00 RANGE 00
SUB DIV 00C01 LOT BLOCK
DEED BOOK & PAGE
TAX 2.30 PNLTY 3.46 TOT 5.76
7 BLK 3 SHORELINE PARK UNIT #6
V-7-276

HELMER CARCLYN C
PCL 00115624-0000 TD 8
SECTION 00 TOWNSHIP 00 RANGE 00
SUB DIV 00C01 LOT BLOCK
DEED BOOK & PAGE
TAX 2.30 PNLTY 3.46 TOT 5.76
LOT 12, BLK 3
SHORELINE PARK UN. 6
AA-34-315

SLATE DOUGLAS C
121 8TH ST
BRIDGE CITY, LA
PCL 00115827-0000 TD 8
SECTION 00 TOWNSHIP 00 RANGE 00
SUB DIV 00C01 LOT BLOCK
DEED BOOK & PAGE
TAX 4.36 PNLTY 3.90 TOT 8.26
3 & 4 BLK 13 SHORELINE PARK
UNIT #6 Q-7-287

FARMER JAMES ETUX
PCL 00115913-0000 TD 8
SECTION 00 TOWNSHIP 00 RANGE 00
SUB DIV 00C01 LOT BLOCK
DEED BOOK & PAGE
TAX 2.18 PNLTY 3.44 TOT 5.62
11 BLK 16 SHORELINE PARK UNIT
#6 S-3-329

BLUM EDWARD E ETAL
860 SUNSET BLVD
KENNER, LA 70065
PCL 00116022-0000 TD 8
SECTION 00 TOWNSHIP 00 RANGE 00
SUB DIV 00C01 LOT BLOCK
DEED BOOK & PAGE
TAX 10.21 PNLTY 4.71 TOT 14.92
12 THRU 15, COR. BLK 22
SHORELINE PARK UNIT #6 X-7-322

LINDSAY JAMES A
3307 PRYTANIA

NEW ORLEANS, LA 70115
PCL 00116122-0000 TD 8
SECTION 00 TOWNSHIP 00 RANGE 00
SUB DIV 00C01 LOT BLOCK
DEED BOOK & PAGE
TAX 4.36 PNLTY 3.90 TOT 8.26
13 & 14 BLK 24 SHORELINE PARK
UNIT #6 X-0-494

TREADWAY DONALD J E TUX
PCL 00116129-0000 TD 8
SECTION 39 TOWNSHIP 08 RANGE 14
SUB DIV 00C01 LOT BLOCK
DEED BOOK & PAGE
TAX 4.36 PNLTY 3.90 TOT 8.26
26 & 27 BLK 24 SHORELINE
PARK UNIT #6 AA-85-534 AA86-724

MARTIN JOSEPH L ETUX
127 BOARDMAN AVE
BAY ST LOUIS, MS 39520
PCL 00116823-0000 TD 8
SECTION 00 TOWNSHIP 00 RANGE 00
SUB DIV 00C01 LOT BLOCK
DEED BOOK & PAGE
TAX 2.18 PNLTY 3.44 TOT 5.62
14, COR. BLK 603 SHORELINE
PARK UNIT #6 ADD #2 S-8-100

ANDERSON LAWRENCE N ETUX
127 BOARDMAN AVE
BAY ST LOUIS, MS 39520
PCL 00116824-0000 TD 8
SECTION 00 TOWNSHIP 00 RANGE 00
SUB DIV 00001 LOT BLOCK
DEED BOOK & PAGE
TAX 29.16 PNLTY 6.12 TOT 35.28
15 & 16 BLK 603 SHORELINE
PARK UNIT #6 ADD #2 U-10-343
S-4-472

GARCIA ANTONIA G ETV IR
PCL 00116927-0000 TD 8
SECTION 00 TOWNSHIP 00 RANGE 00
SUB DIV 00C01 LOT BLOCK
DEED BOOK & PAGE
TAX 4.36 PNLTY 3.90 TOT 8.26
29 & 30 BLK 605 SHORELINE PARK
UNIT #6 ADD #2 AA-38-719

FOUCHA JANICE S
RT 3 BOX 408
BAY ST LOUIS, MS 39520
PCL 00116934-0000 TD 8
SECTION 39 TOWNSHIP 08S RANGE 14W
SUB DIV 00C01 LOT BLOCK

DEED BOOK AA14 & PAGE 437
TAX 13.43 PNLTY 4.71 TOT 18.14
8 & 9 BLK 606 SHORELINE
PARK UNIT #6 ADD #2 AA-14-437
AA-31-650

FOUCHA JANICE S ETV IR
PCL 00116935-0000 TD 8
SECTION 00 TOWNSHIP 00 RANGE 00
SUB DIV 00001 LOT BLOCK
DEED BOOK & PAGE
TAX 4.36 PNLTY 3.90 TOT 8.26
LOTS 10 & 11 BLK 606 SHORELINE PAR
AA13-523

GALLEGOS OSCAR M ETU X
RT 6 BOX 497
BAY ST LOUIS, MS 39520
PCL 00116938-0000 TD 8
SECTION 00 TOWNSHIP 00 RANGE 00
SUB DIV 00C01 LOT BLOCK
DEED BOOK & PAGE
TAX 6.53 PNLTY 4.34 TOT 10.87
14, 15, COR. & 16 BLK 606
SHORELINE PARK UNIT #6 ADD #2
AA-30-108

KEPLER JOHN L ETUX
137 DANUBE DR
SANANTONIO, TX 78213
PCL 00117104-0000 TD 8
SECTION 00 TOWNSHIP 00 RANGE 00
SUB DIV 00C01 LOT BLOCK
DEED BOOK & PAGE
TAX 8.71 PNLTY 4.58 TOT 13.29
1, COR. THRU 4 BLK 609
SHORELINE PARK UNIT #6 ADD #2
S-8-88

HARVEY VERNON M
127 BOARDMAN AVE
BAY ST LOUIS, MS 39520
PCL 00117110-0000 TD 8
SECTION 00 TOWNSHIP 00 RANGE 00
SUB DIV 00001 LOT BLOCK
DEED BOOK & PAGE
TAX 10.89 PNLTY 4.23 TOT 15.12
3, ON CANAL BLK 611
SHORELINE PARK UNIT #6 ADD #2
V-1-585

BOUDREAUX CARROLL A
4951 TYNE CASTLE DR
NEW ORLEANS, LA 70128
PCL 00117204-0000 TD 8
SECTION 00 TOWNSHIP 00 RANGE 00
SUB DIV 00C01 LOT BLOCK
DEED BOOK & PAGE
TAX 24.90 PNLTY 5.74 TOT 30.64
44 & 45 ON CANAL BLK 611
SHORELINE PARK UNIT #6 ADD #2
T-9-86 R-3-49

HARDY THOMAS
6933 BELAIRE DR
NEW ORLEANS, LA 70124
PCL 00117225-0000 TD 8
SECTION 39 TOWNSHIP 08S RANGE 14W
SUB DIV 00C01 LOT BLOCK
DEED BOOK AA52 & PAGE 850
TAX 40.46 PNLTY 7.14 TOT 47.60
15 & 16 BLK. 612 SHORELINE
PARK UNIT #6 ADD #2
AA-53-97
AA52-850

HOWELL HAZEL
RT 3 BOX 423
BAY ST LOUIS, MS 39520
PCL 00117230-0000 TD 8
SECTION 39 TOWNSHIP 08S RANGE 14W
SUB DIV 00C01 LOT BLOCK
DEED BOOK AA23 & PAGE 191
TAX 1.89 PNLTY 3.42 TOT 5.31
24 BLK. 612 SHORELINE PARK
UNIT 6 ADD. 2 AA-23-191

PURSER MARY TILLMAN
PCL 00117313-0000 TD 8
SECTION 00 TOWNSHIP 00 RANGE 00
SUB DIV 00C01 LOT BLOCK
DEED BOOK & PAGE
TAX 2.18 PNLTY 3.44 TOT 5.62
32A BLK 36 SHORELINE PARK UNIT
#6 ADD #3 X-4-96

DESFORGAS RONALD G
4604 ALEXANDRIA DR
MET, LA
PCL 00117320-0000 TD 8
SECTION 00 TOWNSHIP 00 RANGE 00
SUB DIV 00C01 LOT BLOCK
DEED BOOK & PAGE
TAX 2.54 PNLTY 3.48 TOT 6.02
42 BLK 36 SHORELINE PARK UNIT
#6 ADD #3 R-3-534

HOWELL T R ETUX
RT 3 BOX 423
BAY ST LOUIS, MS 39520
PCL 00117328-0000 TD 8
SECTION 00 TOWNSHIP 00 RANGE 00
SUB DIV 00001 LOT BLOCK
DEED BOOK & PAGE
TAX 11.87 PNLTY 4.32 TOT 16.19
25 BLK 612 SHORELINE PK #6 ADD 3
AA-31-423

SCONZA WANDA J
BOX 563
PEARL RIVER, LA 70452
PCL 00117422-0000 TD 8
SECTION 00 TOWNSHIP 00 RANGE 00
SUB DIV 00C01 LOT BLOCK
DEED BOOK & PAGE
TAX 61.69 PNLTY 9.05 TOT 70.74
36 & 37 ON CANAL BLK 613
SHORELINE PARK UNIT #6 ADD #3
AA-46-635

BUTTONE HAROLD A ETA L
RT 3 BOX 454
BAY ST LOUIS, MS 39520
PCL 00117429-0000 TD 8
SECTION 00 TOWNSHIP 00 RANGE 00
SUB DIV 00001 LOT BLOCK
DEED BOOK & PAGE
TAX 21.78 PNLTY 5.46 TOT 27.24
3 & 4 ON CANAL BLK 614
SHORELINE PARK UNIT #6 ADD #3
AA46-326

FELIX OLIVER C
1349 PIER AVENUE
METAIRIE, LA 70005
PCL 00117508-0000 TD 8
SECTION 39 TOWNSHIP 08S RANGE 14W
SUB DIV 00001 LOT BLOCK
DEED BOOK V1 & PAGE 81
TAX 43.56 PNLTY 7.82 TOT 51.38
28 THRU 30 & 31 BLK. 614
SHORELINE PARK UNIT #6 ADD #3
V-1-81

CARR HENRY L JR
145 ROBERT E. LEE BLVD
NEW ORLEANS, LA 70127
PCL 00117618-0000 TD 8
SECTION 39 TOWNSHIP 08 RANGE 14
SUB DIV 00C01 LOT BLOCK
DEED BOOK & PAGE
TAX 35.40 PNLTY 6.84 TOT 42.24
1 THRU 3 ON CANAL BLK 616
SHORELINE PARK UNIT #6 ADD #3
AA-80-36

SMITH SHERIDAN T ETU X
1113 MCGHEE
POPLARVILLE, MS 39470
PCL 00117619-0000 TD 8
SECTION 00 TOWNSHIP 00 RANGE 00
SUB DIV 00C01 LOT BLOCK
DEED BOOK & PAGE
TAX 35.72 PNLTY 6.71 TOT 42.43
4 & 5 ON CANAL BLK 616
SHORELINE PARK UNIT #6 ADD #3
AA-18-436 TRAILER

WHITE DANNY R ETUX
RT 3 BOX 468
BAY ST LOUIS, MS 39520
PCL 00117624-0000 TD 8
SECTION 00 TOWNSHIP 00 RANGE 00
SUB DIV 00001 LOT BLOCK
DEED BOOK & PAGE
TAX 23.27 PNLTY 5.35 TOT 28.62
11 ON CANAL BLK 616 SHORELINE
PARK UNIT #6 ADD #3 AA-35-110
AA76-149

WHITE YVONNE MARIE
RT 3 BOX 468
BAY ST LOUIS, MS 39520
PCL 00117625-0000 TD 8

SECTION 00 TOWNSHIP 00 RANGE 00
SUB DIV 00C01 LOT BLOCK
DEED BOOK & PAGE
TAX 3.15 PNLTY 3.53 TOT 6.68
12 ON CANAL BLK 616 SHORELINE
PARK UNIT #6 ADD #3 AA-25-85
TRAILER (MAGNOLIA)

Delinquent Realty Tax
continued on next page

Delinquent Realty Tax
continued from previous page

SCHAFF LOUIS V JR ET UX
1229 GENEOLS
NEW ORLEANS, LA 70123
PCL 00117636-0000 TD B
SECTION 39 TOWNSHIP 08S RANGE 14W
SUB DIV 00C01 LOT BLOCK
DEED BOOK X2 & PAGE 501
TAX 126.98 PNLTY 15.43 TOT 142.41
24,25,26 & 27 BLK. 616
SHORELINE PARK UNIT #6 ADD #3
X2-501
AA46-49

GULF PINES INC
PCL 00119003-0000 TD B
SECTION 00 TOWNSHIP 0C RANGE 00
SUB DIV 00C01 LOT BLOCK
DEED BOOK & PAGE
TAX 12.71 PNLTY 4.39 TOT 17.10
12 BLK 641 SHORELINE PARK
UNIT #6 ADD #4
AA7-558

GRAVETTE JOHN C ETUX
4501 SHAW
METAIRIE, LA 70001
PCL 00119020-0000 TD B
SECTION 00 TOWNSHIP 0C RANGE 00
SUB DIV 00C01 LOT BLOCK
DEED BOOK & PAGE
TAX 12.71 PNLTY 4.39 TOT 17.10
10 BLK 642 SHORELINE PARK
UNIT #6 ADD #4 AA-3-205

ETHERIDGE LARKIN D J R
5203 N LA BARRE RD
METAIRIE, LA 70002
PCL 00119024-0000 TD B
SECTION 00 TOWNSHIP 00 RANGE 00
SUB DIV 00C01 LOT BLOCK
DEED BOOK & PAGE
TAX 25.41 PNLTY 5.79 TOT 31.20
13 & 14 BLK 642 SHORELINE PARK
UNIT #6 ADD #4 AA-27-411

GULF PINES INC.
PCL 00119918-0010 TD B
SECTION 39 TOWNSHIP 08S RANGE 14W
SUB DIV 00C00 LOT BLOCK
DEED BOOK AA7 & PAGE 558
TAX .36 PNLTY 5.34 TOT 5.70
SHORELINE PARK UNIT 6 ADD. 4
PH. 2 BLK. 654 LOTS 1-14
AA7-558

CUEVAS MARK K ETUX
PCL 00120528-0000 TD T
SECTION 00 TOWNSHIP 00 RANGE 00
SUB DIV 00C01 LOT BLOCK
DEED BOOK AA82 & PAGE 468
TAX 51.81 PNLTY 7.92 TOT 59.73
22 BLK 103 SHORELINE PARK
UNIT #7 AA-82-468

MAGONI ROBERT J SR E TAL
PCL 00120524-0000 TD T
SECTION 00 TOWNSHIP 00 RANGE 00
SUB DIV 00C01 LOT BLOCK
DEED BOOK AA85 & PAGE 704
TAX 12.20 PNLTY 4.89 TOT 17.09
16 THRU 19 BLK 104 SHORELINE
PARK UNIT #7 AA-85-704 AA-86-489

GHERGICH III MATTHEW S ETUX
PCL 00120527-0000 TD T
SECTION 00 TOWNSHIP 0C RANGE 00
SUB DIV 00C01 LOT BLOCK
DEED BOOK & PAGE
TAX 6.10 PNLTY 4.05 TOT 10.15
22 & 23, COR. BLK 104
SHORELINE PARK UNIT #7 R-7-165

SMITH ROBERT M JR MR S
4648 MANDEVILLE ST
NEW ORLEANS, LA 70122
PCL 00120615-0000 TD T
SECTION 00 TOWNSHIP 0C RANGE 00
SUB DIV 00C01 LOT BLOCK
DEED BOOK & PAGE
TAX 3.46 PNLTY 3.56 TOT 7.02
2 BLK 107 SHORELINE PARK
UNIT #7 U-6-424

STEED A W
PCL 00120618-0000 TD T
SECTION 00 TOWNSHIP 00 RANGE 00
SUB DIV 00C01 LOT BLOCK
DEED BOOK & PAGE
TAX 5.86 PNLTY 4.03 TOT 9.89
5 & 6 BLK 107 SHORELINE
PARK UNIT #7 AA-21-768

MOLINARY LESTER P
13791 CHEFMENTUR HWY
NEW ORLEANS, LA 70109
PCL 00120623-0000 TD T
SECTION 00 TOWNSHIP 00 RANGE 00
SUB DIV 00C01 LOT BLOCK
DEED BOOK & PAGE

TAX 2.90 PNLTY 3.51 TOT 6.41
13 BLK 107 SHORELINE PARK
UNIT #7 T-4-420

WILCOX DELMER ETUX
PCL 00120637-0000 TD T
SECTION 28 TOWNSHIP 08S RANGE 14W
SUB DIV 00001 LOT BLOCK
DEED BOOK & PAGE
TAX 4.48 PNLTY 3.65 TOT 8.13
8 BLK 108 SHORELINE PARK
UNIT #7
AA-87-600

MCCLELAND JAMES T JR ETUX
2355 N DERBIGNY ST
NEW ORLEANS, LA 70017
PCL 00120717-0000 TD T
SECTION 00 TOWNSHIP 0C RANGE 00
SUB DIV 00C01 LOT BLOCK
DEED BOOK & PAGE
TAX 7.11 PNLTY 4.14 TOT 11.25
31 & 32 BLK 108 SHORELINE PARK
UNIT #7 AA78-446

SMITH AUBREY B
P O BOX 124
PICAYUNE, MS 39455
PCL 00120812-0000 TD T
SECTION 00 TOWNSHIP 00 RANGE 00
SUB DIV 00C01 LOT BLOCK
DEED BOOK & PAGE
TAX 113.89 PNLTY 14.05 TOT 127.94
47 THRU 50 BLK 103 SHORELINE
PARK UNIT #7 ADD #1
AA-49-47

GHERGICH III MATTHEW S ETUX
PCL 00120825-0000 TD T
SECTION 00 TOWNSHIP 0C RANGE 00
SUB DIV 00C01 LOT BLOCK
DEED BOOK & PAGE
TAX 6.10 PNLTY 4.05 TOT 10.15
24, COR. & 25 BLK 104
SHORELINE PARK UNIT #7 ADD #1
R-7-165

MAGONI ROBERT J SR E TAL
7600 JANETTE PL
N O, LA 70118
PCL 00120827-0000 TD T
SECTION 00 TOWNSHIP 00 RANGE 00
SUB DIV 00C01 LOT BLOCK
DEED BOOK AA86 & PAGE 489
TAX 6.10 PNLTY 4.05 TOT 10.15
29 & 30 BLK 104 SHORELINE PARK
UNIT #7 ADD #1 AA-86-489
AA85-704

CALDWELL MARGARET
PCL 00120918-0010 TD B
SECTION 33 TOWNSHIP 08S RANGE 14W
SUB DIV 00C01 LOT BLOCK
DEED BOOK R7 & PAGE 418
TAX 4.91 PNLTY 3.94 TOT 8.85

SHORELINE PARK #7 ADD #1 BLK 109
LOTS 32 & 33
R7-418

SCHAMBER THELMA M
8843 KENSINGTON DR
SHREVEPORT, LA 71108
PCL 00120920-0000 TD T
SECTION 00 TOWNSHIP 00 RANGE 00
SUB DIV 00001 LOT BLOCK
DEED BOOK AA84 & PAGE 286
TAX 4.36 PNLTY 3.90 TOT 8.26
37 & 38 BLK 109 SHORELINE PARK
UNIT #7 ADD #1 AA-84-286

HILL MRS GERALDINE L UCILLE
PCL 00120922-0000 TD T
SECTION 00 TOWNSHIP 0C RANGE 00
SUB DIV 00001 LOT BLOCK
DEED BOOK & PAGE
TAX 3.68 PNLTY 3.58 TOT 7.26
43 BLK 109 SHORELINE PARK UNIT
#7 ADD #1 Z-0-317

HILL JOSEPH M
RT 3 BOX 281
BAY ST LOUIS, MS 39520
PCL 00120923-0000 TD T
SECTION 00 TOWNSHIP 00 RANGE 00
SUB DIV 00C01 LOT BLOCK
DEED BOOK & PAGE
TAX 33.18 PNLTY 6.23 TOT 39.41
44 BLK 109 SHORELINE PARK UNIT
#7 ADD #1 Z-0-319

HILL JOSEPH M ETUX
RT 3 BOX 281
BAY ST LOUIS, MS 39520
PCL 00120924-0000 TD T
SECTION 00 TOWNSHIP 00 RANGE 00
SUB DIV 00001 LOT BLOCK
DEED BOOK & PAGE
TAX 3.24 PNLTY 3.54 TOT 6.78
45 BLK 109 SHORELINE PARK UNIT
#7 ADD #1 AA-23-678

EDWARDSE E
405 MAIN ST
BAY ST LOUIS, MS 39520
PCL 00120939-0000 TD T
SECTION 33 TOWNSHIP 08S RANGE 14W
SUB DIV 00C01 LOT BLOCK
DEED BOOK & PAGE
TAX 41.16 PNLTY 7.20 TOT 48.36
9 & 10 BLK 110 SHORELINE PARK
UNIT #7 ADD #1 AA-57-147

SMITH SAM A ETUX
RT 6 BOX 821
BAY ST LOUIS, MS 39520
PCL 00121203-0000 TD T
SECTION 00 TOWNSHIP 00 RANGE 00
SUB DIV 00001 LOT BLOCK
DEED BOOK V6 & PAGE 511
TAX 87.80 PNLTY 12.36 TOT 100.16
LOTS 5 THRL 8 & 55 THRL 57
BLK 111 SHORELINE PK UNIT 7
ADD 1

CATALANO GWENDOLYN E VE
PCL 00121505-0010 TD B
SECTION 33 TOWNSHIP 08S RANGE 14W
SUB DIV 00001 LOT BLOCK
DEED BOOK AA55 & PAGE 661
TAX 2.18 PNLTY 3.44 TOT 5.62
SHORELINE PARK UNIT 7 ADD. 1 BLK
113 LOT 50
AA55-661

GREGSON BORDEN R ETU X
PCL 00121605-0000 TD B
SECTION 33 TOWNSHIP 08S RANGE 14W
SUB DIV 00C01 LOT BLOCK
DEED BOOK T5 & PAGE 54
TAX 4.36 PNLTY 3.90 TOT 8.26
15 & 16 BLK 115 SHORELINE
PARK UNIT #7 ADD #1 T-5-54

BORDELON EARL C
PCL 00121619-0005 TD B
SECTION 33 TOWNSHIP 08S RANGE 14W
SUB DIV 00C01 LOT BLOCK
DEED BOOK P0 & PAGE 169
TAX 2.18 PNLTY 3.44 TOT 5.62
BLK. 115 LOT 53 SHORELINE PARK
UNIT 7 ADD. 1
P0-169

CUEVAS ELIZABETH B
PCL 00124924-0010 TD T
SECTION 33 TOWNSHIP 08S RANGE 14W
SUB DIV 00000 LOT BLOCK
DEED BOOK & PAGE
TAX 17.47 PNLTY 4.82 TOT 22.29
56 BLK 210 SHORELINE PK UN 7 ADD 4
AA-83-400

STOOKEY WILLIAM C
PCL 00126716-0000 TD B
SECTION 00 TOWNSHIP 0C RANGE 00
SUB DIV 00C01 LOT BLOCK
DEED BOOK & PAGE
TAX 9.92 PNLTY 4.14 TOT 14.06
24 BLK 80C SHORELINE PARK
UNIT #8 AA-37-700

MODICA STEPHEN F
PCL 00126731-0000 TD B
SECTION 00 TOWNSHIP 0C RANGE 00
SUB DIV 00C01 LOT BLOCK
DEED BOOK & PAGE
TAX 110.47 PNLTY 13.69 TOT 124.16
1, 2 & 3 BLK 801 SHORELINE PARK
UNIT #8 AA-31-883

SPIERS, AMEAL ETUX
PCL 00126736-0000 TD B
SECTION 00 TOWNSHIP 0C RANGE 00
SUB DIV 00C01 LOT BLOCK
DEED BOOK AA63 & PAGE 347
TAX 38.70 PNLTY 6.98 TOT 45.68
7 & 8 BLK 801 SHORELINE PARK
UNIT #8
AA-47-25

WINEGEART MITCH ETUX
PCL 00126807-0000 TD B
SECTION 00 TOWNSHIP 0C RANGE 00
SUB DIV 00C01 LOT BLOCK
DEED BOOK & PAGE
TAX 9.37 PNLTY 4.10 TOT 13.47
21 BLK 801 SHORELINE
PARK UNIT #8 AA-35-841

CHOSA CARL G
RT 3 BOX 312
BAY ST LOUIS, MS 39520
PCL 00126906-0000 TD B
SECTION 00 TOWNSHIP 00 RANGE 00
SUB DIV 00C01 LOT BLOCK
DEED BOOK & PAGE
TAX 15.49 PNLTY 4.64 TOT 20.13
9 BLK 803 SHORELINE PARK
UNIT #8
AA-48-687

CUEVAS RANCE J ETUX
P O BOX 63
CARRIERE, MS 39426
PCL 00126929-0000 TD B
SECTION 00 TOWNSHIP 00 RANGE 00
SUB DIV 00C01 LOT BLOCK
DEED BOOK & PAGE
TAX 39.98 PNLTY 7.10 TOT 47.08
14 & 15 BLK 804 SHORELINE
PARK UNIT #8 W-1-199 W-7-61
TRAILER

FIRUERO SCUNDINO T E TUX
PCL 00127005-0000 TD B
SECTION 00 TOWNSHIP 00 RANGE 00
SUB DIV 00C01 LOT BLOCK
DEED BOOK & PAGE
TAX 9.15 PNLTY 4.07 TOT 13.22
6 BLK 805 SHORELINE PARK
UNIT #8 T-6-353

SMITH JAMES L
PCL 00127223-0000 TD B
SECTION 00 TOWNSHIP 00 RANGE 00
SUB DIV 00C01 LOT BLOCK
DEED BOOK & PAGE
TAX 64.11 PNLTY 9.27 TOT 73.38
5 & 6 BLK 819 SHORELINE PARK
UNIT #8 V-5-379

ST PE' ELIZABETH
RT 4 BOX 164
BAY ST LOUIS, MS 39520
PCL 00127224-0000 TD B
SECTION 00 TOWNSHIP 0C RANGE 00
SUB DIV 00C01 LOT BLOCK
DEED BOOK & PAGE
TAX 9.92 PNLTY 4.14 TOT 14.06
7 BLK 819 SHORELINE PARK
UNIT #8 AA-43-271

LOCKHART H E LARY
806 W 3RD
BOGALUSA, LA 70427
PCL 00127238-0000 TD B
SECTION 28 TOWNSHIP 08S RANGE 14W
SUB DIV 00C01 LOT BLOCK
DEED BOOK Y5 & PAGE 279
TAX 24.59 PNLTY 6.46 TOT 31.05
BLK. 820 LOTS 2,3,4,5 & 6
SHORELINE PARK UNIT 8
Y5-279 AA22-441 AA14-770

HAYES CHARLES L ETUX
105 LOWERY APT 1105
HOT SPRINGS, AR 71901
PCL 00127306-0000 TD B
SECTION 00 TOWNSHIP 00 RANGE 00
SUB DIV 00001 LOT BLOCK
DEED BOOK & PAGE
TAX 9.92 PNLTY 4.14 TOT 14.06
13 BLK 82C SHORELINE PARK
UNIT #8 T-8-465

HAYES NONA P B
105 LOWERY APT 1105
HOT SPRINGS, AR 71901
PCL 00127307-0000 TD B
SECTION 00 TOWNSHIP 0C RANGE 00
SUB DIV 00C01 LOT BLOCK
DEED BOOK & PAGE
TAX 18.34 PNLTY 4.90 TOT 23.24
14 BLK 82C SHORELINE PARK
UNIT #8 T-8-49

SMITH GENE A ETUX
3304 CLAIRE AVE
GRETNA, LA 70053
PCL 00127331-0000 TD B
SECTION 00 TOWNSHIP 0C RANGE 00
SUB DIV 00001 LOT BLOCK
DEED BOOK & PAGE
TAX 9.92 PNLTY 4.14 TOT 14.06
20 BLK 821 SHORELINE PARK
UNIT #8 X-3-343

WILSONW ARCHIE
503 HACIENDA DR
HATTIESBURG, MS 39401
PCL 00129134-0000 TD B
SECTION 00 TOWNSHIP 00 RANGE 00
SUB DIV 00C01 LOT BLOCK
DEED BOOK & PAGE

TAX 11.37 PNLTY 4.28 TOT 15.65
LOT 18 BLK 711 SHORELINE PARK UN 11
AA-60-233

BRIGNAC E F JR
902 S BEACH BLVD
BAY ST LOUIS, MS 39520
PCL 00129340-0000 TD B
SECTION 00 TOWNSHIP 00 RANGE 00
SUB DIV 00C01 LOT BLOCK
DEED BOOK & PAGE
TAX 9.08 PNLTY 4.07 TOT 13.15
SHORELINE PARK #11 BLK 712 LOT 73
S6-364

EVANS ROBERT W ETUX
RT 3 BOX 436
BAY ST LOUIS, MS 39520
PCL 00132305-0000 TD B
SECTION 46 TOWNSHIP 08S RANGE 14W
SUB DIV 00001 LOT BLOCK
DEED BOOK Y0 & PAGE 183
TAX 121.85 PNLTY 15.22 TOT 137.07
2,3,4,5 & 6 BLK. 1 SHORLEINE EST.
#1 Y-0-183
AA29-777
AA41-570

BURAS CARROLL F ETUX
1231 LA HIGHWAY
BURAS, LA
PCL 00132319-0000 TD B
SECTION 00 TOWNSHIP 00 RANGE 00
SUB DIV 00C01 LOT BLOCK
DEED BOOK & PAGE
TAX 2.18 PNLTY 3.44 TOT 5.62
26 BLK 1 SHORELINE ESTATES #1
M-0-285

BAN MABEL M
RT 1 BOX 22
BURAS, LA 70041
PCL 00132320-0000 TD B
SECTION 00 TOWNSHIP 00 RANGE 00
SUB DIV 00C01 LOT BLOCK
DEED BOOK & PAGE
TAX 2.18 PNLTY 3.44 TOT 5.62
27 BLK 1 SHORELINE ESTATES #1
N-0-10

PERCLE IRBY T SR MR S ETAL
P O BOX 1556
AVONDALE, LA 70094
PCL 00132328-0010 TD B
SECTION 00 TOWNSHIP 00 RANGE 00
SUB DIV 00C01 LOT BLOCK
DEED BOOK & PAGE
TAX 5.78 PNLTY 3.77 TOT 9.55
LOT 8 BLK 2 SHORELINE EST. #1
AA77-718

CARBO WALTER P ETUX
1700 FAIRWAY
KENNER, LA 70062
PCL 00132523-0000 TD B
SECTION 00 TOWNSHIP 00 RANGE 00
SUB DIV 00C01 LOT BLOCK
DEED BOOK & PAGE
TAX 4.36 PNLTY 3.90 TOT 8.26
19 & 20 BLK 5 SHORELINE
ESTATES #1 P-3-117

ST PE' ELIZABETH
RT. 4 BOX 164
BAY ST LOUIS, MS 39520
PCL 00132530-0000 TD B
SECTION 00 TOWNSHIP 00 RANGE 00
SUB DIV 00C01 LOT BLOCK
DEED BOOK & PAGE
TAX 4.36 PNLTY 3.90 TOT 8.26
1 & 2 BLK 6 SHORELINE ESTATES
#1
AA52-177

VAUGHN H P
11 BRENTWOOD DR
METAIRIE, LA
PCL 00132710-0000 TD B
SECTION 00 TOWNSHIP 00 RANGE 00
SUB DIV 00C01 LOT BLOCK
DEED BOOK & PAGE
TAX 4.36 PNLTY 3.90 TOT 8.26
7 & 8 BLK 8 SHORELINE ESTATES
#2 Q-0-100

THOMAS CARL J JR ETU X
PCL 00132730-0000 TD B
SECTION 00 TOWNSHIP 00 RANGE 00
SUB DIV 00C01 LOT BLOCK
DEED BOOK & PAGE
TAX 10.89 PNLTY 4.23 TOT 15.12
10 BLK 9 SHORELINE ESTATES #2
AA-27-75

ARPAND EDWARD J JR
2322 WOVEN WOOD
RICHMOND, TX 77469
PCL 00132939-0000 TD B
SECTION 00 TOWNSHIP 00 RANGE 00

SUB DIV 00C01 LOT BLOCK
DEED BOOK & PAGE
TAX 2.18 PNLTY 3.44 TOT 5.62
LOT 32, SQ. 13
SHORELINE EST. UN. 2
AA-44-554

GAINES W E SR ETUX
RT 4 BOX 413
BAY ST LOUIS, MS 39520
PCL 00133017-0000 TD B
SECTION 00 TOWNSHIP 0C RANGE 00
SUB DIV 00C01 LOT BLOCK
DEED BOOK & PAGE
TAX 96.34 PNLTY 11.92 TOT 108.26
13 BLK 14 SHORELINE ESTATES #2
AA-15-323 AA-15-340

OCCO CONS CO
PCL 00133209-0000 TD B
SECTION 46 TOWNSHIP 08S RANGE 14W
SUB DIV 00C01 LOT BLOCK
DEED BOOK & PAGE
TAX 54.45 PNLTY 9.05 TOT 63.50
14 THRU 16, & 27 & 28 BLK 10
AMEND. PLT. SHORELINE EST.
UNIT #2
AA-70-174

REED JR ROY A
4820 SENAC DR
METAIRIE, LA 70003
PCL 00133219-0000 TD B
SECTION 00 TOWNSHIP 0C RANGE 00
SUB DIV 00C01 LOT BLOCK
DEED BOOK & PAGE
TAX 4.36 PNLTY 3.90 TOT 8.26
39 & 40 BLK 10 AMENDED PLAT OF
SHORELINE ESTATES UNIT #2
S-3-417

HALE WARREN ETUX
PCL 00133232-0000 TD B
SECTION 00 TOWNSHIP 00 RANGE 00
SUB DIV 00001 LOT BLOCK
DEED BOOK & PAGE
TAX 28.73 PNLTY 5.83 TOT 34.56
40 BLK 14 AMENDED PLAT OF
SHORELINE ESTATES UNIT #2
AA 10-135

SPIVEY JOSEPH Q II
RT 4 BOX 301
BAY ST LOUIS, MS 39520
PCL 00133405-0010 TD B
SECTION 00 TOWNSHIP 00 RANGE 00
SUB DIV 00C01 LOT BLOCK
DEED BOOK & PAGE
TAX 2.18 PNLTY 3.44 TOT 5.62
SHORELINE ESTS #3 BLK 19 LOT 6

BAUMANN RAYMOND P ET UX
6214 GARFIELD ST
NEW ORLEANS, LA
PCL 00133410-0000 TD B

SECTION 00 TOWNSHIP 0C RANGE 00
SUB DIV 00C01 LOT BLOCK
DEED BOOK & PAGE
TAX 6.53 PNLTY 4.34 TOT 10.87
14, 15 & 16 BLK 19 SHORELINE
ESTATES UNIT #3 AA-85-282

BAUMAN RAYMOND P ETU X
6214 GARFIELD
NEW ORLEANS, LA 70118
PCL 00133413-0000 TD B
SECTION 46 TOWNSHIP 08S RANGE 14W
SUB DIV 00C01 LOT BLOCK
DEED BOOK AA61 & PAGE 507
TAX 123.57 PNLTY 14.87 TOT 138.44
17, 22 & 23 BLK 19 SHORELINE EST
UNIT #3 AA-61-507
AA61-508 U1-414

LOIACANO J E JR ETUX
501 MAIN ST
BAY ST LOUIS, MS 39520
PCL 00133414-0000 TD B
SECTION 00 TOWNSHIP 0C RANGE 00
SUB DIV 00001 LOT BLOCK
DEED BOOK & PAGE
TAX 4.36 PNLTY 3.90 TOT 8.26
18 & 19, COR. BLK 19 SHORELINE
ESTATES UNIT #3
AA45-249

SAUNDERS MELVIN ALBE RT ETUX
2337 ILLINCIS AVE
KENNER, LA
PCL 00133433-0000 TD B
SECTION 00 TOWNSHIP 00 RANGE 00
SUB DIV 00C01 LOT BLOCK
DEED BOOK & PAGE
TAX 4.36 PNLTY 3.90 TOT 8.26
14 & 25 BLK 20 SHORELINE
ESTATES UNIT #3 X-0-563

BROWN, RITA E
RT 4 BOX 329
BAY ST LOUIS, MS 39520
PCL 00133435-0000 TD B
SECTION 00 TOWNSHIP 00 RANGE 00
SUB DIV 00001 LOT BLOCK
DEED BOOK & PAGE
TAX 6.53 PNLTY 4.09 TOT 10.62
18 & 19 BLK 20 SHORELINE
ESTATES UNIT #3 AA-43-224
AAA77-174

JORDAN DONALD G
GEN DEL P O BOX 262
BOGALOUSA, LA 70427
PCL 00133531-0000 TD B
SECTION 00 TOWNSHIP 00 RANGE 00
SUB DIV 00C01 LOT BLOCK
DEED BOOK & PAGE
TAX 2.18 PNLTY 3.44 TOT 5.62
37 BLK 21 SHORELINE ESTATES
UNIT #3 TRAILER AA-43-55

EBERHARDT RAYMOND J SR ETUX
PCL 00133716-0010 TD B
SECTION 00 TOWNSHIP 00 RANGE 00
SUB DIV 00001 LOT BLOCK
DEED BOOK & PAGE
TAX 106.21 PNLTY 12.80 TOT 119.01
24 BLK. 29 SHORELINE EST.
UNIT 4 AA-28-208 ADD 1982

MOORE JEANETTE B ETV IR
53 MARLYN DR
NEW ORLEANS, LA 70124
PCL 00133906-0000 TD B
SECTION 00 TOWNSHIP 0C RANGE 00
SUB DIV 00C01 LOT BLOCK
DEED BOOK & PAGE
TAX 14.52 PNLTY 5.31 TOT 19.83
7, 8, 14 & 15 BLK 32
SHORELINE ESTATES UNIT #4
T-3-34

LANGFORD JOHN C ETUX
PCL 00134217-0000 TD B
SECTION 00 TOWNSHIP 00 RANGE 00
SUB DIV 00C01 LOT BLOCK
DEED BOOK & PAGE
TAX 102.73 PNLTY 12.49 TOT 115.22
2, 100' FRONT BLK 33
SHORELINE ESTATE UNIT #6
AA51-16

FURR FLOYD H ETUX
BOX 156
NICHOLSON, MS
PCL 00134224-0000 TD B
SECTION 00 TOWNSHIP 0C RANGE 00
SUB DIV 00C01 LOT BLOCK
DEED BOOK & PAGE
TAX 12.71 PNLTY 4.39 TOT 17.10
10, 50 X 200 BLK 33 SHORELINE
ESTATE UNIT #6 Z-3-160

WAGNER STERLING W ET AL
PCL 00134313-0000 TD B
SECTION 00 TOWNSHIP 00 RANGE 00
SUB DIV 00C01 LOT BLOCK
DEED BOOK & PAGE
TAX 10.89 PNLTY 4.23 TOT 15.12
3, 50 X 111' BLK 34 SHORELINE
ESTATE UNIT #6 AA-29-20

TERREBONNE BANK & TR UST CO
PCL 00134330-0000 TD B
SECTION 46 TOWNSHIP 08S RANGE 14W
SUB DIV 00C01 LOT BLOCK
DEED BOOK AA89 & PAGE 618
TAX 10.89 PNLTY 4.23 TOT 15.12
8 BLK 35 SHORELINE ESTATE
UNIT #6 AA-89-618

MAPLES CHESTER A JR ETUX
PCL 00134402-0000 TD B
SECTION 00 TOWNSHIP 0C RANGE 00
SUB DIV 00C01 LOT BLOCK

DEED BOOK & PAGE
TAX 105.39 PNLTY 12.74 TOT 118.13
19 BLK 35 SHORELINE ESTATES
UNIT #6 AA-33-608

HELMERS JOHN H ETUX
RT 4 BOX 430
WEST PLAINS, MO 65775
PCL 00134428-0000 TD B
SECTION 00 TOWNSHIP 0C RANGE 00
SUB DIV 00001 LOT BLOCK
DEED BOOK & PAGE
TAX 14.47 PNLTY 4.80 TOT 19.27
9 & 10 BLK 37 SHORELINE ESTATE
UNIT #6 AA-36-104 AA-85-902

RATCLIFF CLIFTON E E TUX VONCILE
PCL 00134439-0000 TD B
SECTION 46 TOWNSHIP 08S RANGE 14W
SUB DIV 00C01 LOT BLOCK
DEED BOOK AA65 & PAGE 98
TAX 21.78 PNLTY 5.46 TOT 27.24
5 & 6 BLK. 38 SHORELINE EST.
UNIT #6 AA65-98
AA65-100

SMITH ARTHUR K
RT 4 BOX 387 C
BAY ST LOUIS, MI 39520
PCL 00134510-0000 TD B
SECTION 00 TOWNSHIP 0C RANGE 00
SUB DIV 00001 LOT BLOCK
DEED BOOK & PAGE
TAX 18.20 PNLTY 4.88 TOT 23.08
15 BLK 38 SHORELINE
ESTATE UNIT #6 AA-62-48

NORMAND NELSON J ETU X
COLORADO ST
KENNER, LA
PCL 00134639-0000 TD B
SECTION 00 TOWNSHIP 0C RANGE 00
SUB DIV 00C01 LOT BLOCK
DEED BOOK & PAGE
TAX 11.16 PNLTY 4.25 TOT 15.41
10 BLK 25 SHORELINE ESTATES
UNIT #7 AA-3-199

HYMEL GENE J
PCL 00134710-0000 TD B
SECTION 00 TOWNSHIP 0C RANGE 00
SUB DIV 00C01 LOT BLOCK
DEED BOOK & PAGE
TAX 41.43 PNLTY 6.98 TOT 48.41
23 BLK 25 SHORELINE ESTATES
UNIT # 7 W-0-576

HAMBURGER PAUL E ETU X
1805 EDENBORN AVE
METAIRIE, LA 70001
PCL 00134808-0000 TD B
SECTION 00 TOWNSHIP 00 RANGE 00
SUB DIV 00C01 LOT BLOCK
DEED BOOK & PAGE
TAX 21.78 PNLTY 5.46 TOT 27.24

32 & 33 BLK 26 SHORELINE
ESTATES UNIT #7 AA-33-752

GALLO PAUL J ETUX
PCL 00134826-0000 TD B
SECTION 00 TOWNSHIP 0C RANGE 00
SUB DIV 00C01 LOT BLOCK
DEED BOOK & PAGE
TAX 100.84 PNLTY 12.33 TOT 113.17
55 BLK 26 SHORELINE ESTATES
UNIT #7 AA-85-717

TRICE EVELYN CHRISTI NE
277 WEST AVE
NEW ORLEANS, LA 70123
PCL 00134904-0000 TD B
SECTION 00 TOWNSHIP 0C RANGE 00
SUB DIV 00C01 LOT BLOCK
DEED BOOK & PAGE
TAX 39.11 PNLTY 6.77 TOT 45.88
11 BLK 27 SHORELINE ESTATES
UNIT #7 TRAILER AA-58-528

SMITH WALTER RAY ETU X
RT 2 BOX 148
BAY ST LOUIS, MS 39520
PCL 00143801-0000 TD B
SECTION 00 TOWNSHIP 00 RANGE 00
SUB DIV 00C00 LOT BLOCK
DEED BOOK & PAGE
TAX 29.48 PNLTY 5.90 TOT 35.38
PT. J. BOUGUIE CL.
SEC. 26-8-14 U-6-125

BELL LOURDES A L
PCL 00143816-0000 TD B
SECTION 00 TOWNSHIP 0C RANGE 00
SUB DIV 00C00 LOT BLOCK
DEED BOOK & PAGE
TAX 7.77 PNLTY 3.95 TOT 11.72
PT. J. BOUGUIE CL.
SEC. 26-8-14 X-1-111
PT. INSIDE

BAY TECHNICAL ASSOC INC ETAL
PCL 00144424-0020 TD U

SECTION 34 TOWNSHIP 08S RANGE 14W
SUB DIV 00C00 LOT BLOCK
DEED BOOK AA38 & PAGE 504
TAX 797.56 PNLTY 75.03 TOT 872.59
PT. OF THE NW 1/4 OF THE NE 1/4
SEC. 34-8-14 AA-38-504
TD U

PERKINS CARROLL A
RT 3 BOX 106
BAY ST LOUIS, MS 39520
PCL 00144429-0000 TD T
SECTION 00 TOWNSHIP 00 RANGE 00
SUB DIV C0C00 LOT BLOCK
DEED BOOK & PAGE
TAX 130.75 PNLTY 15.02 TOT 145.77
PT. N 1/2 OF 4 (HOME)
SEC. 34-8-14 J-4-48 (TRAILER)

PULIZZANO HENRY ETUX
PCL 00144504-0000 TD T
SECTION 35 TOWNSHIP 08S RANGE 14W
SUB DIV 00C00 LOT BLOCK
DEED BOOK I8 & PAGE 4
TAX 142.42 PNLTY 16.07 TOT 158.49
PT. NE1/4-NW1/4 SEC 35-8-14
I8-4

KOENENN JOHN C ETUX
RT 1 BOX 32
PASS CHRISTIAN, MS 39571
PCL 00144522-0000 TD B
SECTION 00 TOWNSHIP 00 RANGE 00
SUB DIV 00000 LOT BLOCK
DEED BOOK & PAGE
TAX 20.93 PNLTY 5.14 TOT 26.07
PT. E. CARVER CL.
SEC. 37-8-14 CL #14
V-3-536

LANG L D
302 LUMBER ST
NATCHEZ, MS
PCL 00144539-0000 TD B
SECTION 00 TOWNSHIP 0C RANGE 00
SUB DIV 00000 LOT BLOCK
DEED BOOK & PAGE
TAX 43.78 PNLTY 7.19 TOT 50.97
PT J B LARDASSE CL SEC 42-8-14
(OUTSIDE) K6-314

Delinquent Realty Tax
continued on next page

Delinquent Realty Tax
continued from previous page

LANG L D
302 LUMBER ST
NATCHEZ, MS 39120
PCL 00144539-0010 TD B
SECTION 00 TOWNSHIP 00 RANGE 00
SUB DIV 00000 LOT BLOCK
DEED BOOK & PAGE
TAX 82.86 PNLTY 10.71 TOT 93.57
PT E CARVER CL & J B LARDASSE CL
SEC 37-8-14

BERENS PERRY
RT. 3 BOX 210
BAY ST. LOUIS, MS 39520

PCL 00144624-0000 TD B
SECTION 00 TOWNSHIP 00 RANGE 00
SUB DIV 00000 LOT BLOCK
DEED BOOK & PAGE
TAX 68.90 PNLTY 9.45 TOT 78.35
PT. E.W. RIPLEY CL.
SEC. 39-8-14 AA-28-649

RUSSO LEON
RT 6 BOX 49
BAY ST LOUIS, MS 39520
PCL 00144634-0000 TD B
SECTION 00 TOWNSHIP 00 RANGE 00
SUB DIV 00000 LOT BLOCK
DEED BOOK & PAGE
TAX 153.69 PNLTY 17.08 TOT 170.77
PT. E.W. RIPLEY CL.
SEC. 39-8-14 Y-4-108
AA-8-232

RAUXET JR AUGUST ETU X
531 COMMERCER
BAY ST LOUIS, MS 39520
PCL 00144710-0000 TD B
SECTION 00 TOWNSHIP 00 RANGE 00
SUB DIV 00000 LOT BLOCK
DEED BOOK & PAGE
TAX 38.12 PNLTY 6.68 TOT 44.80
PT. JOS. FAVRE CL.
SEC. 40-8-14 L-1-411

PENNINGTON ELDEN RAY JR ETUX
RT.3, BOX 623
BAY ST. LOUIS, MS 39520
PCL 00144711-0000 TD T
SECTION 00 TOWNSHIP 00 RANGE 00
SUB DIV 00000 LOT BLOCK
DEED BOOK & PAGE
TAX 291.39 PNLTY 30.23 TOT 321.62
PT. JOS. FAVRE CL.
SEC. 40-8-14 AA-23-690
AA75-220 B,C,D, SHORELINE PK.
UNIT 10 ADD. 1
AA76-636 AA76-561

LADNER HERMAN ETUX
PCL 00144711-0010 TD B
SECTION 00 TOWNSHIP 00 RANGE 00
SUB DIV 00000 LOT BLOCK
DEED BOOK & PAGE
TAX 21.78 PNLTY 5.21 TOT 26.99
PT. JOSEPH FAVRE CL.
SEC. 40-8-14 AA-34-600

SHORELINE INC
PCL 00144713-0000 TD B
SECTION 00 TOWNSHIP 00 RANGE 00
SUB DIV 00000 LOT BLOCK
DEED BOOK & PAGE
TAX 18.15 PNLTY 4.88 TOT 23.03
PT. JOS. FAVRE CL.
SEC. 40-8-14 N-8-422

BAY INC
PCL 00144715-0000 TD B

SECTION 00 TOWNSHIP 00 RANGE 00
SUB DIV 00000 LOT BLOCK
DEED BOOK & PAGE
TAX 3.82 PNLTY 3.60 TOT 7.42
PT.NW1/4 LYING E OF BAYOU PHILLIP
J FAVRE CL-40-814 & P CARROL CL
19-8-14

SIMS MYRL C LAFONTAI NE
PCL 00144721-0000 TD B
SECTION 00 TOWNSHIP 00 RANGE 00
SUB DIV 00000 LOT BLOCK
DEED BOOK & PAGE
TAX 127.61 PNLTY 14.73 TOT 142.34
PT. J.B. LARDASSE CL.
& E CARVER CLAIM
(PARCEL #2) AA5-851
X2-271

BETRON I M
PCL 00144725-0000 TD B
SECTION 42 TOWNSHIP 08 RANGE 14
SUB DIV 00000 LOT BLOCK
DEED BOOK & PAGE
TAX 25.89 PNLTY 5.58 TOT 31.47
PT. J.B. LARDASSE CL.
SEC. 42-8-14 AA87-484 AA88-718
(PARCEL #8)

ST PE ELIZABETH MCC
RT 4 BOX 164
BAY ST LOUIS, MS 39520
PCL 00144326-0000 TD B
SECTION 00 TOWNSHIP 00 RANGE 00
SUB DIV 00000 LOT BLOCK
DEED BOOK & PAGE
TAX 80.65 PNLTY 10.76 TOT 91.41
PT. J.B. LARDASSE CL.
SEC. 42-8-14 U-10-110
W-8-449 (PARCEL #50) PT 49
AA46-385

ST PE ELIZABETH M
PCL 00144826-0010 TD B
SECTION 00 TOWNSHIP 00 RANGE 00
SUB DIV 00000 LOT BLOCK
DEED BOOK & PAGE
TAX 9.12 PNLTY 4.07 TOT 13.19
PARCEL # 82 ROAD ISLAND
PT. J.B. LARDASSE CL. SEC. 42-8-14
AA46-385

HICKS LARRY J ETUX
7676 MADEWOOD AVENUE
BATON ROUGE, LA 70817
PCL 00144835-0000 TD B
SECTION 00 TOWNSHIP 00 RANGE 00
SUB DIV 00000 LOT BLOCK
DEED BOOK & PAGE
TAX 46.29 PNLTY 7.42 TOT 53.71
PT. J.B. LARDASSE CL.
SEC. 42-8-14 AA-35-679
(PARCEL #59)

KERGOSIEN CHARLES E

128 JACKSON ST
HAZELHURST, MS
PCL 00144925-0000 TD B
SECTION 42 TOWNSHIP 08S RANGE 14W
SUB DIV 00000 LOT BLOCK
DEED BOOK Y6 & PAGE 416
TAX 31.36 PNLTY 6.08 TOT 37.44
PT. J.B. LARDASSE CL.
SEC. 42-8-14 Y-6-416
(PARCEL PART #89)

SNYDER ROBERT T ETUX
PCL 00145105-0000 TD B
SECTION 00 TOWNSHIP 00 RANGE 00
SUB DIV 00000 LOT BLOCK
DEED BOOK & PAGE
TAX 53.58 PNLTY 8.07 TOT 61.65
PT. J.B. LARDASSE CL.
SEC. 42-8-14 AA-26-31 TRAILER
(PARCEL #148)

JENKINS JEANETTE
PCL 00145108-0000 TD B
SECTION 42 TOWNSHIP 08S RANGE 14W
SUB DIV 00000 LOT BLOCK
DEED BOOK AA30 & PAGE 21
TAX 3.63 PNLTY 3.57 TOT 7.20
PT. J.B. LARDASSE CL.
PARCEL 151
SEC 42-8-84
AA30-21

VILLERN CO. INC.
PCL 00145129-0040 TD B
SECTION 00 TOWNSHIP 00 RANGE 00
SUB DIV 00000 LOT BLOCK
DEED BOOK & PAGE
TAX 188.76 PNLTY 20.24 TOT 209.00
PARCEL #308 LARDASSE CL. W. OF
SEC. 42-8-14 BAYOU G3-462

MAPLES WILLIE G [illegible]
RT 3 BOX 276 [illegible]
TAHLEQUAH, OK 74464 [illegible]
PCL 00145207-0000 [illegible] TD B
SECTION 42 TOWNSHIP 08S RANGE 14W
SUB DIV 00000 LOT BLOCK
DEED BOOK V1 & PAGE 476
TAX 55.54 PNLTY 8.25 TOT 63.79
PT. J. B. LARDASSE CL.PAR #190
SEC. 42-8-14 V-1-474

WARD EDGAR E ETUX
PCL 00145208-0000 TD B
SECTION 42 TOWNSHIP 08S RANGE 14W
SUB DIV 00000 LOT BLOCK
DEED BOOK AA62 & PAGE 436
TAX 27.52 PNLTY 5.73 TOT 33.25
PT. J. B. LARDASSE CL.
SEC. 42-8-14 AA-62-436
(PARCEL #191)

GEX VIRGINIA A
PO BOX 288
BAY ST LOUIS, MS 39520

PCL 00145228-0000 TD B
SECTION 00 TOWNSHIP 00 RANGE 00
SUB DIV 00000 LOT BLOCK
DEED BOOK & PAGE
TAX 108.15 PNLTY 12.98 TOT 121.13
PT. J. B. LARDASSE CL.
SEC. 42-8-14 AA-34-473
TRAILER
(PARCEL #214)

DEMPSEY HOWARD E ETU X
RT 4 BOX 96
BAY ST LOUIS, MS 39520
PCL 00145237-0000 TD B
SECTION 00 TOWNSHIP 00 RANGE 00
SUB DIV 00000 LOT BLOCK
DEED BOOK & PAGE
TAX 184.96 PNLTY 19.90 TOT 204.86
PT. J. B. LARDASSE CL.
SEC. 42-8-14 R-5-02
(PARCEL #224)
AA63-750

OLIVER SARAH AGNES
PCL 00145401-0000 TD B
SECTION 00 TOWNSHIP 00 RANGE 00
SUB DIV 00000 LOT BLOCK
DEED BOOK & PAGE
TAX 129.28 PNLTY 14.89 TOT 144.17
PT. J. B. LARDASSE CL.
SEC. 42-8-14 G-9-582
(PARCEL #267)

RUSSO BRENDA F
PCL 00145426-0000 TD B
SECTION 00 TOWNSHIP 00 RANGE 00
SUB DIV 00000 LOT BLOCK
DEED BOOK & PAGE
TAX 10.89 PNLTY 4.23 TOT 15.12
PT J. B. LARDASSE CL. SEC.
42-8-14 AA43-420 AA43-422
AA72-492

CARROLL LOYD D ETUX
PCL 00145427-0000 TD B
SECTION 00 TOWNSHIP 00 RANGE 00
SUB DIV 00000 LOT BLOCK
DEED BOOK & PAGE
TAX 79.86 PNLTY 10.44 TOT 90.30
PT. J. B. LARDASSE CL. #134
SEC. 42-8-14 U-10-118
AA56-108

SEEMAN NUMA ETUX
RT 4 BOX 146 [illegible]
BAY ST LOUIS, MS 39520
PCL 00145431-0000 TD B
SECTION 00 TOWNSHIP 00 RANGE 00
SUB DIV 00000 LOT BLOCK
DEED BOOK & PAGE
TAX 62.07 PNLTY 8.83 TOT 70.90
PT. J. B. LARDASSE CL.
SEC. 42-8-14 Y-4-511 (PT #55)
AA59-861

GEX VIRGINIA A
PO BOX 288
BAY ST LOUIS, MS 39520
PCL 00145437-0000 TD B
SECTION 00 TOWNSHIP 00 RANGE 00
SUB DIV 00000 LOT BLOCK
DEED BOOK & PAGE
TAX 28.87 PNLTY 5.85 TOT 34.72
PT. J. B. LARDASSE CL.,
50 X 198' SEC. 42-8-14
AA-34-475

MORAN ALDEN R ETAL
PCL 00145529-0000 TD B
SECTION 46 TOWNSHIP 08 RANGE 14
SUB DIV 00000 LOT BLOCK
DEED BOOK & PAGE
TAX1099.72 PNLTY102.22 TOT 1201.94
PT. GUIDON TOULME CL.
SEC. 46-8-14 (PT. # 5)
AA-80-248 & 289 AA-82-237

HAAS BETTY Y
P O BOX 1311
BAY ST LOUIS, MS 39520
PCL 00145531-0000 TD B
SECTION 46 TOWNSHIP 08S RANGE 14W
SUB DIV 00000 LOT BLOCK
DEED BOOK Z3 & PAGE 903
TAX 17.55 PNLTY 4.83 TOT 22.38
PT. GUIDON TOULME CL. #32
SEC. 46-8-14 Z-3-903

HAAS BETTY Y
PCL 00145611-0010 TD B
SECTION 46 TOWNSHIP 08S RANGE 14W
SUB DIV 00000 LOT BLOCK
DEED BOOK AA86 & PAGE 203
TAX 10.53 PNLTY 4.20 TOT 14.73
G TOULME CL #33 S OF HWY 603
SEC 46-8-14 AA-86-203

LAFONTAINE ROBERTA F P ETVIR
RT. 4 BOX 278
BAY ST LOUIS, MS 39520
PCL 00145634-0000 TD B
SECTION 00 TOWNSHIP 00 RANGE 00
SUB DIV 00000 LOT BLOCK
DEED BOOK & PAGE
TAX 19.85 PNLTY 5.04 TOT 24.89
PT. GUIDON TOULME CL.
52A
S6-375

NECAISE FORREST
RT 6 BOX 32
BAY ST LOUIS, MS 39520
PCL 00145802-0020 TD B
SECTION 47 TOWNSHIP 08S RANGE 14W
SUB DIV 00000 LOT BLOCK
DEED BOOK AA45 & PAGE 303
TAX 14.73 PNLTY 4.57 TOT 19.30
PT. JOHN WATSON CL.
SEC. 47-8-14 AA-16-442
PARCEL 14 A & B &13
AA45-303 AA-81-462

DELL DOROTHEA
353 HOMESTEAD AVE
METAIRIE, LA 70005
PCL 00145935-0000 TD C
SECTION 04 TOWNSHIP 09S RANGE 14W
SUB DIV 00000 LOT BLOCK
DEED BOOK & PAGE
TAX 10.16 PNLTY 4.16 TOT 14.32
MARSH LOT-WALKINSHAW SUB. OF LOT
1 OF F. FAVRE EST.SEC. 4-9-14
AA-11-301

DELINQUENT REALTY TAX SALE
STATE OF MISSISSIPPI
COUNTY OF HANCOCK

Notice is hereby given that I, Edward D. Murtagh Jr., assessor/tax collector, Hancock County, will on Monday, August 25, 1986 A.D., offer for sale in the Hancock County Courtroom, Hancock County, Mississippi in the City of Bay St. Louis, in accordance with Section 27-41-55, Mississippi Code of 1972 as amended, within legal hours, at public outcry to the highest bidder, for cash, the following lands, delinquent for the state, all general county funds, all road and bridge fund taxes, together with all fees, penalties and damages as provided by law. All thereon for the year 1985 or so much thereof as may be necessary to settle said taxes and cost, to-wit:

EDWARD D. MURTAGH JR.
ASSESSOR/TAX COLLECTOR
HANCOCK COUNTY, MISSISSIPPI

EAGEN SANDRA L
PCL 00000103-0000 TD C
SECTION 00 TOWNSHIP 00 RANGE 00
SUB DIV 00000 LOT BLOCK
DEED BOOK & PAGE
TAX 2.58 PNLTY 3.48 TOT 6.06
LOT 1-B 1ST WARD, WAVELAND X7-82

VAMVORAS ELSIE DEBLA NC
6952 MILNE BLVD
NEW ORLEANS, LA 70124
PCL 00000301-0000 TD U
SECTION 00 TOWNSHIP 00 RANGE 00
SUB DIV 00000 LOT BLOCK
DEED BOOK & PAGE
TAX 16.17 PNLTY 4.70 TOT 20.87
FIRST WARD WAVELAND
NE 87' OF LOT 12, WATER LOT
WAVELAND AA-10-759

VAMVORAS ELSIE D
6952 MILNE BLVD
N O, LA 70124
PCL 00000305-0000 TD U
SECTION 00 TOWNSHIP 00 RANGE 00
SUB DIV 00000 LOT BLOCK
DEED BOOK & PAGE
TAX 268.38 PNLTY 27.41 TOT 295.79
FIRST WARD WAVELAND
NE 87' OF LOT 13 WAVELAND
AA10-759

KOSKAN ALLEN J JR ET UX
107 NICHOLSON AVE
WAVELAND, MS 39576
PCL 00001101-0000 TD R
SECTION 02 TOWNSHIP 09S RANGE 14W
SUB DIV 00000 LOT BLOCK
DEED BOOK AA62 & PAGE 220
TAX 23.23 PNLTY 5.34 TOT 28.57
2ND WARD WAVELAND
PT. LOT 1 AA-82-220

KOSKAN ALLEN J JR ET UX
107 NICHOLSON AVE
WAVELAND, MS 39576
PCL 00001102-0000 TD R
SECTION 02 TOWNSHIP 09S RANGE 14W
SUB DIV 00000 LOT BLOCK
DEED BOOK AA62 & PAGE 220
TAX 486.45 PNLTY 47.03 TOT 533.48
2ND WARD WAVELAND
PT. LOT 2, L & M AA-82-220

PEPPERMAN ALFRED F.
PCL 00001117-0010 TD R
SECTION 02 TOWNSHIP 09S RANGE 14W
SUB DIV 00000 LOT BLOCK
DEED BOOK AA41 & PAGE 120
TAX 28.49 PNLTY 5.81 TOT 34.30
2ND WD. WAVELAND PT. 6
AA41-120 AA57-42 AA48-767

HENLEY, ROBIN LYNN

508 CENTRAL AVE
WAVELAND, MS 39576
PCL 00001120-0000 TD R
SECTION 00 TOWNSHIP 00 RANGE 00
SUB DIV 00000 LOT BLOCK
DEED BOOK & PAGE
TAX 73.95 PNLTY 10.16 TOT 84.11
1 & 2 RAYMOND LADNER
SUBDIVISION Y-5-354

MOLLERE C B JR ETAL
PCL 00001315-0010 TD E
SECTION 00 TOWNSHIP 00 RANGE 00
SUB DIV 00000 LOT BLOCK
DEED BOOK & PAGE
TAX 23.68 PNLTY 5.38 TOT 29.06
N 1/2 OF 19; GROSVENOR PL SUB;
WAVELAND N-6-582 N-6-13

MCCULLOUGH R W
PCL 00001804-0000 TD R
SECTION 00 TOWNSHIP 00 RANGE 00
SUB DIV 00000 LOT BLOCK
DEED BOOK & PAGE
TAX 315.72 PNLTY 31.66 TOT 347.38
35 LAFITTE ESTATES SUBD.
AMENDED & ADDITION Y-3-176

LAZZARA ANN CLARK
120 MEADOWBROOK ST
GRETNA, LA 70053
PCL 00001908-0000 TD R
SECTION 02 TOWNSHIP 09S RANGE 14W
SUB DIV 00000 LOT BLOCK
DEED BOOK AA48 & PAGE 412
TAX 10.32 PNLTY 4.43 TOT 14.75
LOT 38 B & 40 A
2ND WARD WAVELAND
AA-48-412

SOLER MERLIN J
PCL 00002004-0010 TD C
SECTION 00 TOWNSHIP 00 RANGE 00
SUB DIV 00000 LOT BLOCK
DEED BOOK & PAGE
TAX 92.69 PNLTY 11.59 TOT 104.28
HILLCREST SUB. WAVELAND PT. LOT
12 AA70-251

LOFTON CHUCK
RT. 3 BOX 108
BAY ST. LOUIS, MS 39520
PCL 00002406-0000 TD R
SECTION 00 TOWNSHIP 00 RANGE 00

SUB DIV 00000 LOT BLOCK
DEED BOOK & PAGE
TAX 165.53 PNLTY 18.15 TOT 183.68
BLK 8
40, NW 42.5', WAVELAND TERRACE
SUBD.AA56-218

MOLLERE GENEVIEVE H.
PCL 00002504-0000 TD R
SECTION 02 TOWNSHIP 09S RANGE 14W
SUB DIV 00000 LOT BLOCK
DEED BOOK R5 & PAGE 211
TAX 136.77 PNLTY 16.56 TOT 153.33
2ND WARD WAVELAND LOTS 49B
49C, 56, 57A & PT. 49D
R5-211

EVANS GEORGE V ETUX
PCL 00002717-0000 TD R
SECTION 00 TOWNSHIP 00 RANGE 00
SUB DIV 00000 LOT BLOCK
DEED BOOK & PAGE
TAX 134.84 PNLTY 15.39 TOT 150.23
2ND WARD
79 WAVELAND Z-5-704

STIRLING SYDNEY M
4788 ROSALIA DR
NEW ORLEANS, LA 70127
PCL 00003011-0000 TD R
SECTION 00 TOWNSHIP 00 RANGE 00
SUB DIV 00000 LOT BLOCK
DEED BOOK & PAGE
TAX 23.91 PNLTY 5.40 TOT 29.31
2ND WARD
87E 80 X 176.59' WAVELAND
AA74-130

STIRLING SYDNEY M
4788 ROSALIA DR.
NEW ORLEANS, LA 70127
PCL 00003037-0000 TD R
SECTION 00 TOWNSHIP 00 RANGE 00
SUB DIV 00000 LOT BLOCK
DEED BOOK & PAGE
TAX 201.83 PNLTY 21.67 TOT 223.50
9,10 & .8' OF 11 MARY MAXWELL
SUBD. AA-37-137
AA74-130

HEARD BONITA
P O BOX 292
WAVELAND, MS 39576
PCL 00003127-0010 TD R
SECTION 11 TOWNSHIP 09S RANGE 14W
SUB DIV 00000 LOT BLOCK
DEED BOOK AA81 & PAGE 805

TAX 51.61 PNLTY 7.89 TOT 59.50
PT 93 B 2ND WARD WAVELAND
AA-81-805

ADAMS HELENE
PCL 00003423-0000 TD R
SECTION 03 TOWNSHIP 09S RANGE 14W
SUB DIV 00000 LOT BLOCK
DEED BOOK AA87 & PAGE 543
TAX 30.97 PNLTY 6.04 TOT 37.01
BLK 3
PT 7 & 8 COMBELS SUBD.
AA-87-543

FINTEL NANCY C ETAL
PO BOX 452
WAVELAND, MS 39576
PCL 00003515-0000 TD R
SECTION 00 TOWNSHIP 00 RANGE 00
SUB DIV 00000 LOT BLOCK
DEED BOOK & PAGE
TAX 71.67 PNLTY 9.70 TOT 81.37
BLK 5
23 COMBELS SUBD. AA-55-392

STGERMAIN AMY M
805 HERITAGE AVE
GRETNA, LA
PCL 00003528-0000 TD R
SECTION 00 TOWNSHIP 00 RANGE 00
SUB DIV 00000 LOT BLOCK
DEED BOOK & PAGE
TAX 154.80 PNLTY 17.59 TOT 172.39
BLK 6
12 THRU 14(2 BLDG) COMBELS
SUBD. Y-8-02

BROWN CLARE
PCL 00003923-0000 TD R
SECTION 00 TOWNSHIP 00 RANGE 00
SUB DIV 00000 LOT BLOCK
DEED BOOK & PAGE
TAX 108.52 PNLTY 16.12 TOT 124.64
1 THRU 21, MCGOVERN'S SUBD
AA72-920/922

DUDEK JOHN ETUX
232 FARRAR LANE
WAVELAND, MS 39576
PCL 00004035-0000 TD R
SECTION 10 TOWNSHIP 09S RANGE 14W
SUB DIV 00000 LOT BLOCK
DEED BOOK V-8 & PAGE 149
TAX 2.58 PNLTY 3.73 TOT 6.31
PT. LOTS 28 & 29 EICHHORN SUBD

PERCY FRANK S JR ETA LS
PCL 00004125-0000 TD R
SECTION 00 TOWNSHIP 00 RANGE 00
SUB DIV 00000 LOT BLOCK
DEED BOOK & PAGE
TAX 22.71 PNLTY 5.29 TOT 28.00
14 FARRAR'S SUBD AA-43-133
AA-42-765 AA-43-135

DUDEK JOHN ETUX
232 FARRAR LANE
WAVELAND, MS 39576
PCL 00004203-0000 TD R
SECTION 10 TOWNSHIP 08S RANGE 14W
SUB DIV 00000 LOT BLOCK
DEED BOOK V-8 & PAGE 149
TAX 50.28 PNLTY 7.78 TOT 58.06
LOT 39 FARRAR'S SUBD

ROBERT KEARNY Q ETUX
123 FARRAR LANE
WAVELAND, MS 39576
PCL 00004238-0000 TD R
SECTION 00 TOWNSHIP 00 RANGE 00
SUB DIV 00000 LOT BLOCK
DEED BOOK & PAGE
TAX 274.44 PNLTY 28.20 TOT 302.64
3RD WARD WAVELAND LOTS 42B & 42C
AA54-718

FRAETER CHARLES B ET AL
311 SENA DR
METAIRIE, LA 70005
PCL 00004239-0000 TD R
SECTION 00 TOWNSHIP 00 RANGE 00
SUB DIV 00000 LOT BLOCK
DEED BOOK & PAGE
TAX 484.70 PNLTY 46.87 TOT 531.57

HOZEY JOHN L ETUX
152 BURNETT ST
BAY ST LOUIS, MS 39520
PCL 00004301-0000 TD R
SECTION 18 TOWNSHIP 09S RANGE 14W
SUB DIV 00000 LOT BLOCK
DEED BOOK AA89 & PAGE 174
TAX 50.58 PNLTY 7.80 TOT 58.38
3RD WARD
PT. 42D, 100 ON FARRAR ST.
WAVELAND AA-89-174

RUSH TIMOTHY C
219 PINE RIDGE
WAVELAND, MS 39576
PCL 00004417-0000 TD R
SECTION 00 TOWNSHIP 00 RANGE 00
SUB DIV 00000 LOT BLOCK
DEED BOOK & PAGE
TAX 30.21 PNLTY 5.96 TOT 36.17
56 PINE RIDGE SUBD
AA-39-887

PARENT LENON J JR
PCL 00004530-0000 TD R
SECTION 00 TOWNSHIP 00 RANGE 00
SUB DIV 00000 LOT BLOCK
DEED BOOK & PAGE
TAX 99.51 PNLTY 12.91 TOT 112.42
BLK 1
5 THRU 9 HICKEY SUBD AA-2-742

POOLSON CHAS B III
448 SANDY ST

WAVELAND, MS 39576
PCL 00004716-0000 TD R
SECTION 00 TOWNSHIP 00 RANGE 00
SUB DIV 00000 LOT BLOCK
DEED BOOK & PAGE
TAX 85.28 PNLTY 11.78 TOT 97.06
BLK 2
1 THRU 6 WAVELAND PARK AA9-754
AA27-357 AA44-660

HOUSEY LAWRENCE J ET UX
6025 WEST END BLVD
NEW ORLEANS, LA
PCL 00004737-0000 TD R
SECTION 00 TOWNSHIP 00 RANGE 00
SUB DIV 00000 LOT BLOCK
DEED BOOK & PAGE
TAX 108.07 PNLTY 13.22 TOT 121.29
BLK 3
27 & 28 WAVELAND PARK Q-3-109

SEIBERT JOSEPH G
423 TIDE ST
WAVELAND, MS 39576
PCL 00004822-0010 TD R
SECTION 10 TOWNSHIP 09S RANGE 14W
SUB DIV 00000 LOT BLOCK
DEED BOOK AA89 & PAGE 260
TAX 132.74 PNLTY 15.19 TOT 147.93
LOT 33-BLOCK 5
WAVELAND PARK SUB.
AA-89-260

NICHOLS ADINA MISS
209 HARRISON AVE
NEW ORLEANS, LA 70124
PCL 00004930-0000 TD R
SECTION 00 TOWNSHIP 00 RANGE 00
SUB DIV 00000 LOT BLOCK
DEED BOOK & PAGE
TAX 78.79 PNLTY 10.75 TOT 89.54
BLK 8
1 THRU 3 WAVELAND PARK SUBD.
J-4-303

BROOKS MRS BETTY JAN E PAYNE ETAL
PCL 00005109-0000 TD R
SECTION 00 TOWNSHIP 00 RANGE 00
SUB DIV 00000 LOT BLOCK
DEED BOOK & PAGE
TAX 73.98 PNLTY 9.91 TOT 83.89
BLK 12
6 WAVELAND PARK SUBD. Z-2-195
AA10-49

WILLIAM A PERIARD IN C
PCL 00005127-0000 TD R
SECTION 00 TOWNSHIP 00 RANGE 00
SUB DIV 00000 LOT BLOCK
DEED BOOK & PAGE
TAX 59.39 PNLTY 8.85 TOT 68.24
BLK 13
2 & 31 WAVELAND PARK SUBDD
Z-2-152

CAMET JR ORAN W ETUX
529 GORDAN AVENUE
HARAHAN, LA 70123
PCL 00005132-0000 TD R
SECTION 00 TOWNSHIP 00 RANGE 00
SUB DIV 00000 LOT BLOCK
DEED BOOK & PAGE
TAX 137.08 PNLTY 15.99 TOT 153.07
BLK 13
9 THRU 11 WAVELAND PARK SUBD.
Z-6-12

LICHTENSTEIN EILER P
6349 MILNE RD
N O, LA
PCL 00005309-0000 TD R
SECTION 00 TOWNSHIP 00 RANGE 00
SUB DIV 00000 LOT BLOCK
DEED BOOK & PAGE
TAX 144.37 PNLTY 16.50 TOT 160.87
BLK 2
LOT 20 19 & SE 30' OF LOT 21
WAVELAND BEACH Z-6-363

GRAY MAT M III ETAL
DEPT OF PSYCHOLOGY
TULANE UNIVERSITY
NEW ORLEANS, LA 70118
PCL 00005311-0000 TD R
SECTION 10 TOWNSHIP 09S RANGE 14W
SUB DIV 00000 LOT BLOCK
DEED BOOK & PAGE
TAX 185.84 PNLTY 20.23 TOT 206.07
BLK 2
22 & 23, N W 20' OF 21
WAVELAND BEACH AA8-747 AA-82-272

LEA ARDEN J ETUX
412 S. BEACH BLVD
WAVELAND, MS 39576
PCL 00005328-0020 TD R
SECTION 00 TOWNSHIP 00 RANGE 00
SUB DIV 00000 LOT BLOCK
DEED BOOK & PAGE
TAX 181.16 PNLTY 19.55 TOT 200.71
LOT 2 BEACH VISTA SUB WAVELAND
AA-75-392

LORENZEN SUSAN G
PCL 00005431-0000 TD C
SECTION 00 TOWNSHIP 00 RANGE 00
SUB DIV 00000 LOT BLOCK
DEED BOOK & PAGE
TAX 67.16 PNLTY 9.29 TOT 76.45
3RD WARD
PT. 88B NE 96' EX. E. 800'
& W. 400 FT. (NO OUTLET)
WAVELAND AA-2-288

GRAYSON RICHARD E
712 S BEACH BLVD
WAVELAND, MS 39576
PCL 00005622-0010 TD C
SECTION 00 TOWNSHIP 00 RANGE 00

SUB DIV 00000 LOT BLOCK
DEED BOOK & PAGE
TAX 13.73 PNLTY 4.48 TOT 18.21
3RD WARD
LOT 120B (WATER LOT) AA-22-887

GRAYSON RICHARD E
712 S BEACH BLVD
WAVELAND, MS 39576
PCL 00005626-0000 TD C
SECTION 00 TOWNSHIP 00 RANGE 00
SUB DIV 00000 LOT BLOCK
DEED BOOK & PAGE
TAX 438.77 PNLTY 43.24 TOT 482.01
3RD WARD
119C LOT 121B & 121 F
R-7-263 AA45-230 AA46-647

Delinquent Realty Tax
continued on next page

Delinquent Realty Tax continued from previous page

GRAYSON RICHARD E
712 S BEACH
WAVELAND, MS 39576
PCL 00005628-0000 TD C
SECTION 00 TOWNSHIP 00 RANGE 00
SUB DIV 00000 LOT BLOCK
DEED BOOK & PAGE
TAX 278.17 PNLTY 28.53 TOT 306.70
3RD WARD
LOT 121C & 121D
AA22-887

LADNER DOLORES JOHNSON
PCL 00005804-0010 TD E
SECTION 00 TOWNSHIP 00 RANGE 00
SUB DIV 00000 LOT BLOCK
DEED BOOK & PAGE
TAX 188.56 PNLTY 19.97 TOT 208.53
PT LOT 10
ROBERTS SUBD AA4-593

RENAUDIN JR ARTHUR A ETUX
PCL 00006033-0000 TD C
SECTION 00 TOWNSHIP 00 RANGE 00
SUB DIV 00000 LOT BLOCK
DEED BOOK & PAGE
TAX 186.83 PNLTY 20.77 TOT 207.60
BLK 4
15 THRU 19 ANCHORAGE
SUBD. W-6-591

KANE ELIZABETH D ETA LS
127 DUMAS STREET
LAFAYETTE, LA 70506
PCL 00006210-0000 TD C
SECTION 00 TOWNSHIP 00 RANGE 00
SUB DIV 00000 LOT BLOCK
DEED BOOK & PAGE
TAX 37.47 PNLTY 7.02 TOT 44.49
BLK 9
38 THRU 40 ANCHORAGE SUB
S-7-419 AA48-1

ROWLANDS ANNETTE
PCL 00006312-0010 TD C
SECTION 10 TOWNSHIP 09S RANGE 14W
SUB DIV 00000 LOT BLOCK
DEED BOOK AA31 & PAGE 222
TAX 7.84 PNLTY 3.96 TOT 11.80
PT 14 BLK 1 JEFF SUB
AA-31-222 V-0-178

GEORGI C B ETUX
6710 VILLERE
ARABI, LA 70032
PCL 00006330-0000 TD E
SECTION 20 TOWNSHIP 00 RANGE 00
SUB DIV 00000 LOT BLOCK
DEED BOOK & PAGE
TAX 7.47 PNLTY 3.92 TOT 11.39
3RD WARD
PT. 128D WATER LOT WAVELAND
W-1-258

FINTEL NANCY C ETAL
PO BOX 452
WAVELAND, MS 39576
PCL 00006403-0000 TD C
SECTION 00 TOWNSHIP 00 RANGE 00
SUB DIV 00000 LOT BLOCK
DEED BOOK & PAGE
TAX 26.01 PNLTY 5.59 TOT 31.60
3RD WARD
E. 90' OF 134A, WATER LOT
WAVELAND AA-18-545

FINTEL NANCY C ETAL
PO BOX 452
WAVELAND, MS 39576
PCL 00006409-0000 TD C
SECTION 00 TOWNSHIP 00 RANGE 00
SUB DIV 00000 LOT BLOCK
DEED BOOK & PAGE
TAX 631.12 PNLTY 60.05 TOT 691.17
3RD WARD
PT 135A WAVELAND
AA-18-545

DANIELS PATRICK F
PCL 00006504-0000 TD C
SECTION 10 TOWNSHIP 09S RANGE 14W
SUB DIV 00000 LOT BLOCK
DEED BOOK AA89 & PAGE 632
TAX 66.06 PNLTY 10.04 TOT 76.10
BLK 1
6 THRU 11 TIPPINS
SUBD. AA-89-632 AA-39-638

RICHOUX WARREN ETUX
1100 6TH ST
GRETNA, LA 70053
PCL 00006701-0000 TD C
SECTION 00 TOWNSHIP 00 RANGE 00
SUB DIV 00000 LOT BLOCK
DEED BOOK & PAGE
TAX 32.00 PNLTY 6.53 TOT 38.53
BLK 3
21 THRU 23 MISSISSIPPI LAND &
ABSTRACT CO. SUBD. AA-41-111

YARBOROUGH LOIS
813 VIEW ST

WAVELAND, MS 39576
PCL 00006707-0000 TD C
SECTION 00 TOWNSHIP 00 RANGE 00
SUB DIV 00000 LOT BLOCK
DEED BOOK & PAGE
TAX 49.07 PNLTY 7.91 TOT 56.98
BLK 4
7 & 8 MISSISSIPPI LAND
& ABSTRACT CO. SUBD. W-9-380

GERIDEAU ESSIE MAE
111 BAKER ST
WAVELAND, MS 39576
PCL 00006721-0000 TD C
SECTION 00 TOWNSHIP 00 RANGE 00
SUB DIV 00000 LOT BLOCK
DEED BOOK & PAGE
TAX 72.88 PNLTY 9.81 TOT 82.69
F BAKERS SUBD. AA69-821

BUNCH PATRICK O ETUX
303 PINEY RIDGE RD
WAVELAND, MS 39576
PCL 00006829-0000 TD C
SECTION 00 TOWNSHIP 00 RANGE 00
SUB DIV 00000 LOT BLOCK
DEED BOOK & PAGE
TAX 69.15 PNLTY 9.47 TOT 78.62
18 GULF GARDENS SUBD.
V-2-575

FREITAS REBECCA LUCY BREAUX
302 PINEY RIDGE RD
WAVELAND, MS 39576
PCL 00006839-0000 TD C
SECTION 00 TOWNSHIP 00 RANGE 00
SUB DIV 00000 LOT BLOCK
DEED BOOK & PAGE
TAX 77.41 PNLTY 10.22 TOT 87.63
37 GULF GARDENS SUBD.
AA55-193

YARBOROUGH HERMAN ET UX
128 DOGWOOD DR
WAVELAND, MS 39576
PCL 00006918-0000 TD C
SECTION 00 TOWNSHIP 00 RANGE 00
SUB DIV 00000 LOT BLOCK
DEED BOOK & PAGE
TAX 80.33 PNLTY 10.48 TOT 90.81
N 1/2 OF 77 & ALL OF 78
GULF GARDENS SUBD. N-6-516
X-7-435

YARBOROUGH HERMAN ET UX
128 DOGWOOD DR
WAVELAND, MS 39576
PCL 00006918-0000 TD C
SECTION 00 TOWNSHIP 00 RANGE 00
SUB DIV 00000 LOT BLOCK
DEED BOOK & PAGE
TAX 80.33 PNLTY 10.48 TOT 90.81
N 1/2 OF 77 & ALL OF 78
GULF GARDENS SUBD. N-6-516
X-7-435

L'ENFANT JEROME W ET UX
PCL 00007018-0000 TD C
SECTION 10 TOWNSHIP 09S RANGE 14W
SUB DIV 00000 LOT BLOCK
DEED BOOK AA71 & PAGE 22
TAX 31.35 PNLTY 6.07 TOT 37.42
1 R. F. MESTAYER SUBD. AA-71-22

BRADLEY RICHARD A ET UX
118 JACKSON ST
PETAL, MS 39465
PCL 00007020-0000 TD C
SECTION 00 TOWNSHIP 00 RANGE 00
SUB DIV 00000 LOT BLOCK
DEED BOOK & PAGE
TAX 31.35 PNLTY 6.07 TOT 37.42
4 R. F. MESTAYER SUBD. AA7-556

PHILLIPS ELIZABETH
508 JEFF DAVIS AVE
WAVELAND, MS 39576
PCL 00007505-0000 TD R
SECTION 00 TOWNSHIP 00 RANGE 00
SUB DIV 00000 LOT BLOCK
DEED BOOK & PAGE
TAX 65.92 PNLTY 9.43 TOT 75.35
BLK 7
15 & 16 ANNA HENRY SUBD.
(2 BLDG.) AA-15-66

FRATELLO CATHERINE B RUNO ETALS
800 ROBERT E LEE BLV
N O, LA 70124
PCL 00007509-0000 TD R
SECTION 00 TOWNSHIP 00 RANGE 00
SUB DIV 00000 LOT BLOCK
DEED BOOK & PAGE
TAX 152.32 PNLTY 17.21 TOT 169.53
BLK 8
3 & 4 ANNA HENRY SUBD.
AA-43-022

BENITES MARIE P ETUX
PCL 00007517-0000 TD R
SECTION 00 TOWNSHIP 00 RANGE 00
SUB DIV 00000 LOT BLOCK
DEED BOOK & PAGE
TAX 108.35 PNLTY 13.25 TOT 121.60
BLK 9
3 & 4 ANNA HENRY SUBD. N-8-342

PETERSON JOHN V ETUX
523 MEADOW LANE
WAVELAND MISS, 39576
PCL 00007706-0000 TD R
SECTION 00 TOWNSHIP 00 RANGE 00
SUB DIV 00000 LOT BLOCK
DEED BOOK & PAGE
TAX 62.54 PNLTY 9.13 TOT 71.67
BLK 2
12 & 13, 50 X 136.16' JEFF
DAVIS PLACE U-4-360

DEPOSIT GUARANTY NATIONAL BANK

PCL 00007717-0000 TD R
SECTION 02 TOWNSHIP 09S RANGE 14W
SUB DIV 00000 LOT BLOCK
DEED BOOK AA87 & PAGE 639
TAX 182.26 PNLTY 19.66 TOT 201.92
4TH WARD PT 14,
WAVELAND AA-87-639

COX SHIRLEY B
PCL 00007937-0000 TD R
SECTION 00 TOWNSHIP 00 RANGE 00
SUB DIV 00000 LOT BLOCK
DEED BOOK & PAGE
TAX 49.75 PNLTY 7.73 TOT 57.48
LOT 25-A; 4TH WARD; WAVELAND
AA-73-195

LAMPARD PAT J ETUX
1121 WILTZ LANE
NEW ORLEANS, LA 70114
PCL 00008123-0000 TD R
SECTION 00 TOWNSHIP 00 RANGE 00
SUB DIV 00000 LOT BLOCK
DEED BOOK & PAGE
TAX 29.18 PNLTY 6.12 TOT 35.30
31 & 32 GRASS ACRES X-7-134

FAVRE ASHTON D
318 JEFF DAVIS
WAVELAND, MS 39576
PCL 00008134-0000 TD R
SECTION 02 TOWNSHIP 09S RANGE 14W
SUB DIV 00000 LOT BLOCK
DEED BOOK L-0 & PAGE 257
TAX 84.23 PNLTY 11.08 TOT 95.31
4TH WARD
428 & 448
WAVELAND L-0-257

SHIYOU MANUEL M JR E TUX
147 GARDEN LANE
WAVELAND, MS 39576
PCL 00008214-0000 TD R
SECTION 00 TOWNSHIP 00 RANGE 00
SUB DIV 00000 LOT BLOCK
DEED BOOK & PAGE
TAX 23.74 PNLTY 6.08 TOT 29.82
10 THRU 14 WAVELAND GARDENS
SUBD. Y-8-462 V-8-83 AA-30-851
AA64-198

PETITBON JOHN E
1216 JEFFERSON
NEW ORLEANS, LA 70115
PCL 00008504-0000 TD R
SECTION 00 TOWNSHIP 00 RANGE 00
SUB DIV 00000 LOT BLOCK
DEED BOOK & PAGE
TAX .52 PNLTY 3.30 TOT 3.82
PT NE 1/4 OF SE 1/4 WAVELAND
AA22-453 AA25-409 AA40-754

TRAN KHAI TRONG ETAL S
11 BETSY AVE
PASS CHRISTIAN, MS 39571

PCL 00008606-0000 TD R
SECTION 03 TOWNSHIP 09S RANGE 14W
SUB DIV 00000 LOT BLOCK
DEED BOOK AA35 & PAGE 282
TAX 107.73 PNLTY 13.19 TOT 120.92
LOTS 1 & 2 BLK 4
BAY ST. LOUIS LAND & IMPROVEMENT
CO. FIRST ADDITION TO WAVELAND

TRAN KHAI TRONG ETAL S
11 BETSY AVE
PASS CHRISTIAN, MS 39571
PCL 00008610-0000 TD R
SECTION 03 TOWNSHIP 09S RANGE 14W
SUB DIV 00000 LOT BLOCK
DEED BOOK AA35 & PAGE 282
TAX 53.85 PNLTY 8.10 TOT 61.95
LOT 2 BLOCK 11
BAY ST. LOUIS LAND & IMPROVEMENT
CO. FIRST ADDITION TO WAVELAND

COHEN ANITA R
PCL 00008611-0010 TD R
SECTION 03 TOWNSHIP 09S RANGE 14W
SUB DIV 00000 LOT BLOCK
DEED BOOK AA85 & PAGE 513
TAX 103.81 PNLTY 12.60 TOT 116.41
B S L LAND & IMP CO
1ST ADDN TO WAVELAND BLK 11 PT 3
AA-85-513

HILL MATTHEW J
204 ARLETTE DR
LAFAYETTE, LA 70503
PCL 00008708-0000 TD R
SECTION 00 TOWNSHIP 00 RANGE 00
SUB DIV 00000 LOT BLOCK
DEED BOOK & PAGE
TAX 22.78 PNLTY 5.70 TOT 28.48
BLK 1
20 THRU 22 WAVELAND
HIGHLANDS K-3-303

PECOT ELMO ETAL
PCL 00008829-0000 TD R
SECTION 00 TOWNSHIP 00 RANGE 00
SUB DIV 00000 LOT BLOCK
DEED BOOK & PAGE
TAX 38.71 PNLTY 7.43 TOT 46.14
BLK 7
20 THRU 24 WAVELAND
HIGHLANDS W-8-525 X-1-438

BOURGEOIS LOUIS E ET UX
813 SPRUCE ST
WAVELAND, MS 39576
PCL 00009105-0000 TD R
SECTION 00 TOWNSHIP 00 RANGE 00
SUB DIV 00000 LOT BLOCK
DEED BOOK & PAGE
TAX 15.48 PNLTY 4.89 TOT 20.37
BLK 16
18 & 19 WAVELAND HIGHLANDS
AA49-277

ALLEN EUGENE S ETUX
PCL 00009229-0000 TD R
SECTION 00 TOWNSHIP 00 RANGE 00
SUB DIV 00000 LOT BLOCK
DEED BOOK & PAGE
TAX 37.78 PNLTY 7.20 TOT 44.98
BLK 21
34 THRU 37 WAVELAND HIGHLANDS
AA-28-164

HECKMAN A
2701 JEAN LAFFITTE
CHALMETTE, LA 70043
PCL 00009404-0000 TD R
SECTION 00 TOWNSHIP 00 RANGE 00
SUB DIV 00000 LOT BLOCK
DEED BOOK & PAGE
TAX 46.76 PNLTY 8.31 TOT 55.07
BLK 25
13 THRU 18 WAVELAND HIGHLANDS
I5-338

STPE ELIZABETH
PCL 00009518-0000 TD R
SECTION 00 TOWNSHIP 00 RANGE 00
SUB DIV 00000 LOT BLOCK
DEED BOOK & PAGE
TAX 6.68 PNLTY 4.10 TOT 10.78
BLK 12
21 & 22 SQ. 16 LENA COMBEL
SUBD. L-9-399

COLLINS ANDREW
P O BOX 331
WAVELAND, MS 39576
PCL 00009723-0000 TD R
SECTION 00 TOWNSHIP 00 RANGE 00
SUB DIV 00000 LOT BLOCK
DEED BOOK & PAGE
TAX 26.63 PNLTY 6.19 TOT 32.82
BLK 6
18 THRU 21 SQ. 27 LENA COMBEL
SUBD AA-22-522

SUMMERS EDNA
P. O. BOX 422
WAVELAND, MS 39576
PCL 00009812-0000 TD R
SECTION 03 TOWNSHIP 09S RANGE 14W
SUB DIV 00000 LOT BLOCK
DEED BOOK U-3 & PAGE 231
TAX 23.74 PNLTY 5.88 TOT 29.62
BLK 6
PT 16 ALL 26, 27 & 28 SQ 28
LENA COMBEL SUB U-3-231
AA-89-862 AA-87-497 AA-85-771

MORGAN LANA MAE
PCL 00009832-0020 TD R
SECTION 03 TOWNSHIP 09S RANGE 14W
SUB DIV 00000 LOT BLOCK
DEED BOOK & PAGE
TAX 3.37 PNLTY 3.56 TOT 6.93
22 BLK 8 SQ 29 LENA COMBEL

G-2-58

TERRY MARY
PCL 00009334-0000 TD R
SECTION 03 TOWNSHIP 09S RANGE 14W
SUB DIV 00000 LOT BLOCK
DEED BOOK C-3 & PAGE 551
TAX 6.71 PNLTY 4.10 TOT 10.81
BLK 8
23 & 24 SQ. 28 LENA COMBEL
SUBD O-3-551

RICHARDSON ORITA WAT TS
PCL 00009338-0010 TD R
SECTION 03 TOWNSHIP 09S RANGE 14W
SUB DIV 00000 LOT BLOCK
DEED BOOK AA45 & PAGE 536
TAX 75.97 PNLTY 10.09 TOT 86.06
B.S.L. LAND & IMP CO 1ST ADD TO
WAVELAND BLK 30 PT LOT 1 AA45-534
AA-30-915

THOMAS JAMES E ETAL
P O BOX 494
WAVELAND, MS 39576
PCL 00009838-0020 TD R
SECTION 03 TOWNSHIP 09S RANGE 14W
SUB DIV 00000 LOT BLOCK
DEED BOOK AA68 & PAGE 396
TAX 136.74 PNLTY 15.55 TOT 152.29
BSL LAND & IMP CO 1ST ADD TO
WAVELAND BLK 30
PT LOT 2 AA68-396

JOHNSON PHYLLIS M (ANTOINE)
P O BOX 151
WAVELAND, MS 39576
PCL 00009904-0000 TD R
SECTION 03 TOWNSHIP 09S RANGE 14W
SUB DIV 00000 LOT BLOCK
DEED BOOK & PAGE
TAX 78.14 PNLTY 10.28 TOT 88.42
B.S.L. LAND & IMP CO 1ST ADD TO
WAVELAND BLK 30 PART 2
K-1-112

HARGETT JOAN L
1226 OLIVARI ST
WAVELAND, MS 39576
PCL 00009920-0000 TD R
SECTION 03 TOWNSHIP 09S RANGE 14W
SUB DIV 00000 LOT BLOCK
DEED BOOK & PAGE
TAX 25.81 PNLTY 6.48 TOT 32.29
BLK 17 SQ 31 LENA COMBEL SUB
4-6, 17 & PT 13 & 14
U-10-296 V-0-388

HAWKINS CHARLES E ET UX
817 TIPPEN ST
WAVELAND, MS 39576
PCL 00009927-0000 TD R
SECTION 00 TOWNSHIP 00 RANGE 00
SUB DIV 00000 LOT BLOCK
DEED BOOK & PAGE

TAX 64.45 PNLTY 9.55 TOT 74.00
BLK 18
12, 15 & 16 SQ. 31 LENA COMBEL
SUBD T-8-243

HARRIS CLARENCE R ET UX
602 AMAR ST
WAVELAND, MS 39576
PCL 00009928-0010 TD R
SECTION 00 TOWNSHIP 00 RANGE 00
SUB DIV 00000 LOT BLOCK
DEED BOOK & PAGE
TAX 176.06 PNLTY 19.84 TOT 195.90
BLK. 18
LOTS 18, 19, 20 & 21
SQ. 31 LENA COMBEL SUB.
AA-4-458

STPE ELIZABETH
PCL 00010010-0000 TD R
SECTION 00 TOWNSHIP 00 RANGE 00
SUB DIV 00000 LOT BLOCK
DEED BOOK & PAGE
TAX 13.32 PNLTY 4.70 TOT 18.02
BLK 20
18 & 19 SQ. 31 LENA COMBEL
SUBD M-5-32

AMERICAN LAND INVEST MENT CO
PCL 00010104-0000 TD R
SECTION 00 TOWNSHIP 00 RANGE 00
SUB DIV 00000 LOT BLOCK
DEED BOOK & PAGE
TAX 21.06 PNLTY 5.14 TOT 26.20
1 HARRINGTON SUBD AA-43-241

JORDAN MONROE
PCL 00010110-0000 TD R
SECTION 00 TOWNSHIP 00 RANGE 00
SUB DIV 00000 LOT BLOCK
DEED BOOK & PAGE
TAX 52.16 PNLTY 7.94 TOT 60.10
S & W 1/2 OF 9 HARRINGTON SUBD
SUBD. AA-34-703

HART PEGGY S
701 UNION ST APT 15
BAY ST LOUIS, MS 39520
PCL 00010235-0005 TD R
SECTION 03 TOWNSHIP 09S RANGE 14W
SUB DIV 00000 LOT BLOCK
DEED BOOK AA88 & PAGE 470
TAX 199.80 PNLTY 21.24 TOT 221.04
PT 2 BLK 37 BAY ST LOUIS LAND &
IMP CO 1ST ADD TO WAVELAND
AA-88-470

HARGETT ROBERT ETUX
P. O. BOX 373
WAVELAND, MS 39576
PCL 00010303-0000 TD R
SECTION 00 TOWNSHIP 00 RANGE 00
SUB DIV 00000 LOT BLOCK
DEED BOOK & PAGE
TAX 350.51 PNLTY 34.80 TOT 385.31

BLK 38
4-B BAY ST. LOUIS
& WAVELAND LAND & IMPR CO
Y-5-138/141 O-7-594

CITY OF WAVELAND
PCL 00010313-0000 TD R
SECTION 03 TOWNSHIP 09S RANGE 14W
SUB DIV 00000 LOT BLOCK
DEED BOOK AA89 & PAGE 33
TAX 39.12 PNLTY 10.62 TOT 49.74
BLK 10
BAY ST LOUIS & WAVELAND LAND & IMP.
CO. 1ST ADD SQ 42
LOTS 1 - 26
AA-89-33

DAMIENS GARY ETUX
PCL 00010604-0020 TD R
SECTION 04 TOWNSHIP 09S RANGE 14W
SUB DIV 00000 LOT BLOCK
DEED BOOK AA81 & PAGE 55
TAX 83.39 PNLTY 10.76 TOT 94.15
W 1/2 LOTS 13 & 14 BLK. 13
VONDROZKOWSKY'S 1ST ADD.
AA-81-55

SMITH DELLA D
PO BOX 448
WAVELAND, MS 39576
PCL 00010624-0010 TD R
SECTION 00 TOWNSHIP 00 RANGE 00
SUB DIV 00000 LOT BLOCK
DEED BOOK & PAGE
TAX 76.01 PNLTY 10.09 TOT 86.10
ALL OF E. 103.5' OV 13 & 14
BLK 14 1ST ADDN VONCROZKOWSKY
AA77-30

STPE ELIZABETH
PCL 00010711-0000 TD R
SECTION 00 TOWNSHIP 00 RANGE 00
SUB DIV 00000 LOT BLOCK
DEED BOOK & PAGE
TAX 7.74 PNLTY 3.94 TOT 11.68
BLK 16
9 VONDROZKOWSKY'S FIRST ADD.
U-2-352

LARONDEAU ENTERPRISE S INC
1305 OVERHILL ROAD
GOLDEN, CO 80401
PCL 00010727-0000 TD R
SECTION 00 TOWNSHIP 00 RANGE 00
SUB DIV 00000 LOT BLOCK
DEED BOOK & PAGE
TAX 7.74 PNLTY 3.94 TOT 11.68
BLK 17
19 VONDROZKOWSKY'S FIRST
ADD. Z-3-499

COURCELLE SR JOSEPH E ETUX
PCL 00010731-0000 TD R
SECTION 00 TOWNSHIP 00 RANGE 00
SUB DIV 00000 LOT BLOCK

DEED BOOK & PAGE
TAX 90.42 PNLTY 11.79 TOT 102.21
BLK 18
3 THRU 5 VONDROZKOWSKY'S FIRST
ADD. P-4-29

STPE ELIZABETH
PCL 00010806-0000 TD R
SECTION 00 TOWNSHIP 00 RANGE 00
SUB DIV 00000 LOT BLOCK
DEED BOOK & PAGE
TAX 15.48 PNLTY 4.89 TOT 20.37
BLK 21
5 & 6 VONDROZKOWSKY'S FIRST
ADD. W-8-449

MAILLOUX SIDNEY P
124 BONNER
KENNER, LA 70062
PCL 00010809-0000 TD R
SECTION 00 TOWNSHIP 00 RANGE 00
SUB DIV 00000 LOT BLOCK
DEED BOOK & PAGE
TAX 23.71 PNLTY 5.78 TOT 29.49
BLK 22
1 THRU 3 VONDROZKOWSKY'S FIRST
ADD. I-5-124

FLEMING TERRY A ETUX
510 CROSSOVER RD
INDEPENDENCE, LA 70443
PCL 00011016-0000 TD R
SECTION 00 TOWNSHIP 00 RANGE 00
SUB DIV 00000 LOT BLOCK
DEED BOOK & PAGE
TAX .28 PNLTY 3.68 TOT 3.96
BLK 13
22-24 VONDROZKOWSKY'S
SECOND ADD. AA-41-403

STPE ELIZABETH M
PCL 00011036-0000 TD R
SECTION 00 TOWNSHIP 00 RANGE 00
SUB DIV 00000 LOT BLOCK
DEED BOOK & PAGE
TAX 15.48 PNLTY 4.89 TOT 20.37
BLK 15
19 & 20 VONDROZKOWSKY'S SECOND
ADD. M-5-449

POIRIER SR JULES ETU X
2546 77TH AVE
BATON ROUGE, LA 70807
PCL 00011106-0000 TD R
SECTION 00 TOWNSHIP 00 RANGE 00
SUB DIV 00000 LOT BLOCK
DEED BOOK & PAGE
TAX 7.74 PNLTY 3.94 TOT 11.68
BLK 16
11 VONDROZKOWSKY'S SECOND
ADD. M-0-19

HECKMAN ALBERT
2701 JEAN LAFFITTE
CHALMETTE, LA 70043

PCL 00011219-0000 TD R
SECTION 00 TOWNSHIP 00 RANGE 00
SUB DIV 00000 LOT BLOCK
DEED BOOK & PAGE
TAX 21.68 PNLTY 5.90 TOT 27.58
BLK 27
1 THRU 5 VONDROZKOWSKY'S
SECOND ADD. I-7-196

BOURGEOIS LOUIS E ET UX
813 SPRUCE ST
WAVELAND, MS 39576
PCL 00011413-0000 TD R
SECTION 03 TOWNSHIP 09S RANGE 14W
SUB DIV 00000 LOT BLOCK
DEED BOOK T-2- & PAGE 588
TAX 16.57 PNLTY 4.74 TOT 21.31
BLK 5 N 1/2 OF 7
GREEN ACRES SUBD T-2-588

BOURGEOIS LOUIS E ET UX
PCL 00011413-0010 TD R
SECTION 03 TOWNSHIP 09S RANGE 14W
SUB DIV 00000 LOT BLOCK
DEED BOOK T-2 & PAGE 588
TAX 17.86 PNLTY 4.86 TOT 22.72
S 1/2 OF LOT 7 BLK 5 GREEN ACRES
T-2-588

BOURGEOIS LOUIS E ET UX
813 SPRUCE ST
WAVELAND, MS 39576
PCL 00011427-0000 TD R
SECTION 00 TOWNSHIP 00 RANGE 00
SUB DIV 00000 LOT BLOCK
DEED BOOK & PAGE
TAX 89.05 PNLTY 11.26 TOT 100.31
BLK 5
28 GREEN ACRES SUBD
AA44-510 ADD 1982

MOLLERE PHILIP ETUX
706 BIRCH STREET
WAVELAND, MS 39576
PCL 00011511-0000 TD R
SECTION 00 TOWNSHIP 00 RANGE 00
SUB DIV 00000 LOT BLOCK
DEED BOOK & PAGE
TAX 67.15 PNLTY 9.29 TOT 76.44
BLK 7
14 GREEN ACRES SUBD
AA75-606

LACROIX ABIGAIL L
PCL 00011631-0000 TD R
SECTION 00 TOWNSHIP 00 RANGE 00
SUB DIV 00000 LOT BLOCK
DEED BOOK & PAGE
TAX 40.98 PNLTY 7.34 TOT 48.32
BLK 12
1 THRU 3 GREEN ACRES SUBD
J-4-467

SEAL CLARENCE R ETUX
1043 CARROLL ST
WAVELAND, MS 39576
PCL 00011907-0000 TD C
SECTION 04 TOWNSHIP 09S RANGE 14W
SUB DIV 00000 LOT BLOCK
DEED BOOK & PAGE
TAX 88.52 PNLTY 11.62 TOT 100.14
BLK 7
18 THRU 20 HIGHLAND PARK SUBD
AA-38-491

ROMBACH JOHN J ETUX
11112 WAYNE BLVD
NEW ORLEANS, LA 70128
PCL 00011925-0000 TD C
SECTION 04 TOWNSHIP 09S RANGE 14W
SUB DIV 00000 LOT BLOCK
DEED BOOK & PAGE
TAX 60.45 PNLTY 8.94 TOT 69.39
BLK 10
7 & 8 HIGHLAND PARK SUBD
AA-38-303

PETERSON MICHAEL J
1317 WAVELAND AVE
WAVELAND, MS 39576
PCL 00011933-0000 TD C
SECTION 04 TOWNSHIP 09S RANGE 14W
SUB DIV 00000 LOT BLOCK
DEED BOOK AA31 & PAGE 799
TAX 76.62 PNLTY 10.14 TOT 86.76
LOT 1 BLK 11 HIGHLAND PARK SUB
AA31-799

JOHNSON CHRISLA T ET UX
PCL 00011933-0010 TD C
SECTION 04 TOWNSHIP 09S RANGE 14W
SUB DIV 00000 LOT BLOCK
DEED BOOK & PAGE
TAX 82.83 PNLTY 10.71 TOT 93.54
LOT 2 REPLAT HIGHLAND PARK SUB
AA35-523

DMYTRUSE JOHN L
12797 CUNNINGHAM
SOUTHGATE, MI
PCL 00011936-0010 TD B
SECTION 00 TOWNSHIP 00 RANGE 00
SUB DIV 00000 LOT BLOCK
DEED BOOK & PAGE
TAX 3.13 PNLTY 3.53 TOT 6.66
LOT 13, BLK 606 SHORELINE PK UN 6.
Z0-41

ANDERSEN DALE A ETUX
942 MERLINY ST
WAVELAND, MS 39576
PCL 00012033-0000 TD C
SECTION 04 TOWNSHIP 09S RANGE 14W
SUB DIV 00000 LOT BLOCK
DEED BOOK & PAGE
TAX 74.37 PNLTY 10.45 TOT 84.82
BLK 14
27, 28 & PT 29 & 30
HIGHLAND PK. SUB.
AA51-855

CUCCIA ANTHONY D
102 MARK TWAIN DR APT 6
RIVER RIDGE, LA 70123
PCL 00012039-0010 TD C
SECTION 04 TOWNSHIP 09S RANGE 14W
SUB DIV 00000 LOT BLOCK
DEED BOOK & PAGE
TAX 22.30 PNLTY 5.66 TOT 27.96
BLK 16
4 THRU 6 HIGHLAND PARK
AA-34-427

STRATTON VIOLA J
PCL 00012128-0000 TD C
SECTION 04 TOWNSHIP 09S RANGE 14W
SUB DIV 00000 LOT BLOCK
DEED BOOK AA89 & PAGE 673
TAX 30.35 PNLTY 6.53 TOT 36.88
BLK 18
7 THRU 10 HIGHLAND PARK
SUBD. AA89-673

BERNARD MILTON C ETU X
1225 LONGO ST
WAVELAND, MS 39576
PCL 00012706-0000 TD U
SECTION 00 TOWNSHIP 00 RANGE 00
SUB DIV 00000 LOT BLOCK
DEED BOOK & PAGE
TAX 199.51 PNLTY 22.06 TOT 221.57
BLK 8
29 THRU 34 BAY ST. LOUIS LAND
& IMPR. CO. SUBD. AA-26-459

KELLEY L J ETUX
PCL 00012714-0000 TD U
SECTION 00 TOWNSHIP 00 RANGE 00
SUB DIV 00000 LOT BLOCK
DEED BOOK & PAGE
TAX 34.23 PNLTY 6.58 TOT 40.81
BLK 9
11 & 12 BAY ST. LOUIS LAND
& IMPR. CO. SUBD. Y-2-349

BERNARD MILTON ETUX
1229 E LONGO ST
WAVELAND, MS 39576
PCL 00012812-0000 TD U
SECTION 00 TOWNSHIP 00 RANGE 00
SUB DIV 00000 LOT BLOCK
DEED BOOK & PAGE
TAX 14.73 PNLTY 4.82 TOT 19.55
BLK 12
16 & 17 BAY ST. LOUIS
LAND & IMPR. CO. SUBD.
AA-84-448 AA-84-449

Delinquent Realty Tax continued on next page

Delinquent Realty Tax
continued from previous page

MCDONALD MICHAEL D E TUX
2501 VALMAR DR
MERAUX, LA 70075
PCL 00012906-0000 TD U
SECTION 00 TOWNSHIP 00 RANGE 00
SUB DIV 00000 LOT BLOCK
DEED BOOK & PAGE
TAX 15.17 PNLTY 4.86 TOT 20.03
BLK 14
26 & 27 BAY ST. LOUIS LAND &
IMPR. CO. SUBD. Y-4-514

LARONDEAU ENTERPRISE S INC
1305 OVERHILL ROAD
GOLDEN, CO 80401
PCL 00013208-0000 TD U
SECTION 00 TOWNSHIP 00 RANGE 00
SUB DIV 00000 LOT BLOCK
DEED BOOK & PAGE
TAX 64.89 PNLTY 10.84 TOT 75.73
BLK 77
1 THRU 12 BAY ST. LOUIS LAND &
IMPR. CO. SUBD. Z-3-499

FAYARD MICHAEL
133 GLADSTONE ST
WAVELAND, MS 39576
PCL 00013405-0000 TD R
SECTION 00 TOWNSHIP 00 RANGE 00
SUB DIV 00000 LOT BLOCK
DEED BOOK & PAGE
TAX 39.33 PNLTY 7.34 TOT 46.67
BLK 94
35 THRU 38 BAY ST. LOUIS
LAND & IMPR. CO. SUBD. AA79-161

NECAISE LOUIS J ETUX
PCL 00013412-0030 TD R
SECTION 00 TOWNSHIP 00 RANGE 00
SUB DIV 00000 LOT BLOCK
DEED BOOK & PAGE
TAX 58.08 PNLTY 9.33 TOT 67.41
BLK 95 38 THRU 43
BAY ST. LOUIS LAND & IMPR. CO.
SUBD. AA-19-202

STPE BOWERS & ELIZAB ETH
PCL 00013420-0000 TD R
SECTION 00 TOWNSHIP 00 RANGE 00
SUB DIV 00000 LOT BLOCK
DEED BOOK & PAGE
TAX 8.22 PNLTY 4.24 TOT 12.46
BLK 96
36 & 37 BAY ST. LOUIS LAND &
IMPR. CO. SUBD. W-8-451

HOLZHAUSER THOMAS J ETUX
536 MEADOW LANE
WAVELAND, MS 39576
PCL 00013513-0000 TD R
SECTION 00 TOWNSHIP 00 RANGE 00
SUB DIV 00000 LOT BLOCK
DEED BOOK & PAGE
TAX 28.87 PNLTY 7.00 TOT 35.87
BLK 102
1 THRU 8 BAY ST. LOUIS
LAND & IMPR. CO. SUBD. AA-26-68

BOUGANIM HENRY ETUX
P O BOX 581
BAY ST LOUIS, MS 39520
PCL 00013529-0000 TD R

SECTION 35 TOWNSHIP 08 RANGE 14
SUB DIV 00000 LOT BLOCK
DEED BOOK & PAGE
TAX 272.94 PNLTY 28.97 TOT 301.91
BLK 109
1 THRU 8 BAY ST. LOUIS LAND
& IMPR. CO. SUBD. AA-81-808

STOCKSTILL KARL E E TUX
PCL 00013720-0000 TD U
SECTION 00 TOWNSHIP 00 RANGE 00
SUB DIV 00000 LOT BLOCK
DEED BOOK & PAGE
TAX 29.52 PNLTY 6.41 TOT 35.93
BLK 115
28, 29&30 GOLFVIEW SUBD. AA-41-192

ST PE' ELIZABETH
3413 METARIE COURT
METAIRIE, LA 70002
PCL 00013911-0000 TD U
SECTION 00 TOWNSHIP 00 RANGE 00
SUB DIV 00000 LOT BLOCK
DEED BOOK & PAGE
TAX 58.70 PNLTY 9.88 TOT 68.58
BLK 131
1 THRU 5, 16 THRU 18 BAY ST.
LOUIS LAND & IMPR. CO. SUBD.
AA-89-445

ROGERS FRANCISCA
PCL 00014010-0000 TD C
SECTION 00 TOWNSHIP 00 RANGE 00
SUB DIV 00000 LOT BLOCK
DEED BOOK & PAGE
TAX 49.03 PNLTY 7.91 TOT 56.94
12 & 13 DUVERNAYS SUBD AA-32-378

ST PE ELIZABETH
RT 4 BOX 164
BAY ST LOUIS, MS 39520
PCL 00014319-0000 TD R
SECTION 00 TOWNSHIP 00 RANGE 00
SUB DIV 00000 LOT BLOCK
DEED BOOK & PAGE
TAX 20.92 PNLTY 5.53 TOT 26.45
47 THRU 49 GULFSIDE SITES SUBD
AA-67-571 2-83

HILL JOHN S ETUX
PCL 00014407-0000 TD R
SECTION 00 TOWNSHIP 00 RANGE 00
SUB DIV 00000 LOT BLOCK
DEED BOOK & PAGE
TAX 90.01 PNLTY 11.60 TOT 101.61
109 & 110 GULFSIDE SITES SUBD
AA-5-784

GRAY BARBARA H
205 POMPANO
WAVELAND, MS 39576
PCL 00014409-0000 TD R
SECTION 00 TOWNSHIP 00 RANGE 00
SUB DIV 00000 LOT BLOCK
DEED BOOK & PAGE
TAX 31.79 PNLTY 6.67 TOT 38.46
111 THRU 114 GULFSIDE SITES
SUBD AA-3-339 TRAILER
AA65-564

LINDSAY MARGARET C M RS
PCL 00014417-0000 TD R
SECTION 00 TOWNSHIP 00 RANGE 00
SUB DIV 00000 LOT BLOCK
DEED BOOK & PAGE
TAX 12.80 PNLTY 4.66 TOT 17.46
122 & 123 GULFSIDE SITES SUBD
Z-8-746

HENRIE DOROTHY ETVIR
PCL 00014509-0000 TD R
SECTION 00 TOWNSHIP 00 RANGE 00
SUB DIV 00000 LOT BLOCK
DEED BOOK & PAGE
TAX 12.80 PNLTY 4.66 TOT 17.46
167 & 168 GULFSIDE SITES SUBD
AA12-392

GIBSON AUDREY N ETAL
252 GULFSIDE
WAVELAND, MS 39576
PCL 00014603-0000 TD R
SECTION 03 TOWNSHIP 09S RANGE 14W
SUB DIV 00000 LOT BLOCK
DEED BOOK AA48 & PAGE 123
TAX 37.04 PNLTY 7.28 TOT 44.32
248 THRU 252
GULFSIDE SITES SUB
AA48-123

PE ST ELIZABETH
RT 4 BOX 164
BAY ST LOUIS, MS 39520
PCL 00015118-0000 TD R
SECTION 00 TOWNSHIP 00 RANGE 00
SUB DIV 00000 LOT BLOCK
DEED BOOK & PAGE
TAX 13.63 PNLTY 4.72 TOT 18.35
BLK 1
30 & 31 WAVELAND GATEWAY SUBD
AA67-569

RUTHERFORD, DENNIS J
707 OLD SPANISH TRL.
WAVELAND, MS 39576
PCL 00015201-0000 TD U
SECTION 00 TOWNSHIP 00 RANGE 00
SUB DIV 00000 LOT BLOCK
DEED BOOK & PAGE
TAX 58.60 PNLTY 9.07 TOT 67.67
WAVELAND GATEWAY SUB., BLK. 2
LOTS 26-29 &15 OF 30
AA62-13

ROCKER STELLA Q (L/E)
PCL 00015208-0000 TD R
SECTION 34 TOWNSHIP 08S RANGE 14W
SUB DIV 00000 LOT BLOCK
DEED BOOK AA45 & PAGE 545
TAX 15.35 PNLTY 4.63 TOT 19.98

WAVELAND GATEWAY BLK. 3 LOT 3
AA45-545

LONGIOTTI
P O BOX 31147
RALIEGH, NC 27622
PCL 00015260-0000 TD U
SECTION 34 TOWNSHIP 08S RANGE 14W
SUB DIV 00000 LOT BLOCK
DEED BOOK AA40 & PAGE 248
TAX 43.94 PNLTY 7.46 TOT 51.40
PT. LOTS 35 & 36 & ALL LOT 37
BLK. 2 MELVIN OTT SUBD.

WOODS MARGIE M
P.O. BOX 369
HAMMOND, LA 70404
PCL 00015325-0000 TD R
SECTION 00 TOWNSHIP 00 RANGE 00
SUB DIV 00000 LOT BLOCK
DEED BOOK & PAGE
TAX 165.53 PNLTY 18.55 TOT 184.08
BLK 4
5 THRU 7 PINE FORREST SUBD
V-8-27

THOMAS SHIELA ETAL
P.O. BOX 369
HAMMOND, LA 70404
PCL 00015326-0000 TD R
SECTION 00 TOWNSHIP 00 RANGE 00
SUB DIV 00000 LOT BLOCK
DEED BOOK & PAGE
TAX 150.36 PNLTY 17.04 TOT 167.40
BLK 4
6 & 9 PINE FORREST SUBD
Z-0-38

TIMBERLAKE CHARLES J R ETUX
2316 DELTA QUEEN DRIVE
VIOLET, LA 70092
PCL 00015436-0000 TD N
SECTION 00 TOWNSHIP 00 RANGE 00
SUB DIV 00000 LOT BLOCK
DEED BOOK & PAGE
TAX 12.45 PNLTY 4.62 TOT 17.07
BLK 146
11 & 12 SHORELINE PARK #7, ADD
#3 AA-4-931 AA58-452

HOWELL MRS HAZEL
RT 3 BOX 423
BAY ST LOUIS, MS 39520
PCL 00015610-0000 TD N
SECTION 00 TOWNSHIP 00 RANGE 00
SUB DIV 00000 LOT BLOCK
DEED BOOK & PAGE
TAX 6.25 PNLTY 4.07 TOT 10.32
BLK 148
17 & 18 SHORELINE PARK
#7, ADD #3 AA6-867

HOWELL, THOMAS G.
RT. 3 BOX 423
BAY ST LOUIS, MS 39520

PCL 00015611-0000 TD N
SECTION 33 TOWNSHIP 08S RANGE 14W
SUB DIV 00000 LOT BLOCK
DEED BOOK AA65 & PAGE 220
TAX 6.25 PNLTY 3.82 TOT 10.07
SHORELINE PARK UNIT 7 ADD. 3
BLK. 148 LOT 18 SEC. 24-6-16
AA65-220

WALTERS MARY HELEN S
PCL 00015626-0000 TD N
SECTION 00 TOWNSHIP 00 RANGE 00
SUB DIV 00000 LOT BLOCK
DEED BOOK & PAGE
TAX 6.25 PNLTY 3.82 TOT 10.07
BLK 148
41 SHORELINE PARK #7, ADD #3
V-0-553

GINART JOHN A
RT 6 BOX 866
BAY ST LOUIS, MS 39520
PCL 00015817-0000 TD R
SECTION 00 TOWNSHIP 00 RANGE 00
SUB DIV 00000 LOT BLOCK
DEED BOOK & PAGE
TAX 2.27 PNLTY 3.46 TOT 5.73
BLK 140
PT. 60 SHORELINE PARK
#7, ADD #6 U-5-501

WOODS CHARLES CARROL L JR
PCL 00016007-0000 TD N
SECTION 00 TOWNSHIP 00 RANGE 00
SUB DIV 00000 LOT BLOCK
DEED BOOK & PAGE
TAX 10.12 PNLTY 4.16 TOT 14.28
BLK 167
30 SHORELINE PARK #7, ADD #6
AA73-276

GEX JOSEPH W
966 SO BEACH
BAY ST LOUIS, MS 39520
PCL 00016069-0000 TD N
SECTION 00 TOWNSHIP 00 RANGE 00
SUB DIV 00000 LOT BLOCK
DEED BOOK & PAGE
TAX 451.75 PNLTY 44.16 TOT 495.91
LOT C & D BLK. 170
SHORELINE PARK #7 ADD #7
AA-50-435

SEALS HUBERT JR ETUX
PCL 00016072-0000 TD N
SECTION 00 TOWNSHIP 00 RANGE 00
SUB DIV 00000 LOT BLOCK
DEED BOOK & PAGE
TAX 21.19 PNLTY 5.15 TOT 26.34
LOT E & E. 20' OF F; BLK. 70
SHORELINE PARK UN. 7, ADD. 7
AA79-319

YEE YIM KWONG ETUX
PCL 00016131-0000 TD N

SECTION 00 TOWNSHIP 00 RANGE 00
SUB DIV 00000 LOT BLOCK
DEED BOOK & PAGE
TAX 23.35 PNLTY 5.60 TOT 28.95
BLK 172
14 & 15 SHORELINE PARK #7, ADD
#8
AA-54-369

GULF PINES INC
PCL 00016309-0000 TD N
SECTION 33 TOWNSHIP 08S RANGE 14W
SUB DIV 00000 LOT BLOCK
DEED BOOK AA7 & PAGE 558
TAX 494.07 PNLTY 47.71 TOT 541.78
BLK 179
11, SHORELINE PARK UNIT
#7 ADD 8 AA-7-558 AA-81-824
AA-82-546

LEPINE PATRICIA ETAL
1342 HWY 90 WEST
WAVELAND, MS 39576
PCL 00016309-0060 TD N
SECTION 00 TOWNSHIP 00 RANGE 00
SUB DIV 00000 LOT BLOCK
DEED BOOK & PAGE
TAX 769.22 PNLTY 72.73 TOT 841.95
17 & 40 BLK 179 SHORELINE PARK
UNIT #7 ADD #8 AA7-558
AA75-747

GULF PINES INC
PCL 00016310-0000 TD N
SECTION 33 TOWNSHIP 08S RANGE 14W
SUB DIV 00000 LOT BLOCK
DEED BOOK AA7 & PAGE 558
TAX 9.41 PNLTY 4.10 TOT 13.51
BLK 179
46, SHORELINE PARK UNIT
AA-7-558 AA-82-546 AA-81-824

PRESSMAN ALBERT E ET UX
PCL 00016310-0050 TD N
SECTION 33 TOWNSHIP 08S RANGE 14W
SUB DIV 00000 LOT BLOCK
DEED BOOK AA82 & PAGE 717
TAX 8.47 PNLTY 4.01 TOT 12.48
43 BLK 179 SHORELINE PARK
UNIT #7 ADD #8 AA-82-717

JARRELL MARY S
1607 7TH ST AVE
PICAYUNE, MS 39466
PCL 00016521-0000 TD U
SECTION 00 TOWNSHIP 00 RANGE 00
SUB DIV 00000 LOT BLOCK
DEED BOOK & PAGE
TAX 7.40 PNLTY 4.17 TOT 11.57
BLK 901
42 & 43 SHORELINE PARK
UNIT #9 V-4-117

HURST ROWLAND L ETUX
PCL 00016704-0000 TD U

SECTION 00 TOWNSHIP 00 RANGE 00
SUB DIV 00000 LOT BLOCK
DEED BOOK & PAGE
TAX 7.60 PNLTY 4.18 TOT 11.78
BLK 905 LOTS 20 & 21
SHORELINE PARK UNIT #9
AA-81-227

FAYARD ROY P ETUX
1124 E RAILROAD
GULFPORT, MS 39501
PCL 00016913-0000 TD C
SECTION 04 TOWNSHIP 09S RANGE 14W
SUB DIV 00000 LOT BLOCK
DEED BOOK & PAGE
TAX 66.06 PNLTY 9.59 TOT 75.65
BLK E
14 THRU 16 PECAN RIDGE PLACE
AA-31-115 AA-31-118

BRELAND DON N ETAL
114 GRASS ST
WAVELAND, MS 39576
PCL 00016940-0000 TD N
SECTION 00 TOWNSHIP 00 RANGE 00
SUB DIV 00000 LOT BLOCK
DEED BOOK & PAGE
TAX 207.02 PNLTY 21.88 TOT 228.90
LOT 3
IDLEWOOD SUBD. #1 AA-39-837

CEDARWOOD HOMES INC
PO BOX 15528
NEW ORLEANS, LA 70175
PCL 00016943-0000 TD N
SECTION 00 TOWNSHIP 00 RANGE 00
SUB DIV 00000 LOT BLOCK
DEED BOOK & PAGE
TAX 91.29 PNLTY 11.47 TOT 102.76
LOT 6
IDLEWOOD SUBD. #1 AA-43-73

AZCONA RENE C
4708-17 GEN MEYER
NEW ORLEANS, LA 70114
PCL 00016944-0000 TD N
SECTION 00 TOWNSHIP 00 RANGE 00
SUB DIV 00000 LOT BLOCK
DEED BOOK & PAGE
TAX 149.38 PNLTY 16.95 TOT 166.33
LOT 7 & 8
IDLEWOOD SUBD. #1 AA-24-334

AZCONA RENE C
4708-17 GEN MEYER
NEW ORLEANS, LA 70175
PCL 00016947-0000 TD C
SECTION 00 TOWNSHIP 00 RANGE 00
SUB DIV 00000 LOT BLOCK
DEED BOOK & PAGE
TAX 51.61 PNLTY 7.89 TOT 59.50
LOT 10
IDLEWOOD SUBD. #1 AA-24-334

CEDARWOOD HOMES INC

PO BOX 15528
NEW ORLEANS, LA 70175
PCL 00016948-0000 TD C
SECTION 00 TOWNSHIP 00 RANGE 00
SUB DIV 00000 LOT BLOCK
DEED BOOK & PAGE
TAX 56.77 PNLTY 8.36 TOT 65.13
LOT 11
IDLEWOOD SUBD. #1 AA-43-73

SLIMAN ENTERPRISES I NC
141 LAMUSE ST
BILOXI, MS 39530
PCL 00016960-0000 TD C
SECTION 00 TOWNSHIP 00 RANGE 00
SUB DIV 00000 LOT BLOCK
DEED BOOK & PAGE
TAX 51.61 PNLTY 7.89 TOT 59.50
LOT 23
IDLEWOOD SUBD. #1 AA-21-22
AA-22-108

SLIMAN ENTERPRAISES I NC
141 LAMUSE ST
BILOXI, MS 39530
PCL 00016966-0000 TD C
SECTION 00 TOWNSHIP 00 RANGE 00
SUB DIV 00000 LOT BLOCK
DEED BOOK & PAGE
TAX 51.61 PNLTY 7.89 TOT 59.50
LOT 29
IDLEWOOD SUBD. #1 AA-21-22
AA-22-108

ST PE RICHARD
PCL 00017009-0000 TD N
SECTION 00 TOWNSHIP 00 RANGE 00
SUB DIV 00000 LOT BLOCK
DEED BOOK & PAGE
TAX 264.74 PNLTY 27.07 TOT 291.81
PT. LOT 6 SEC. 33-8-14
X-9-267

SEALS HUBERT C JR ET UX
716 MERLICKY ST
WAVELAND, MS 39576
PCL 00017015-0000 TD N
SECTION 00 TOWNSHIP 00 RANGE 00
SUB DIV 00000 LOT BLOCK
DEED BOOK & PAGE
TAX1119.39 PNLTY104.00 TOT 1223.39
SEC 33-8-14, PT LOT 8 W SIDE
WAVELAND ANNEX AA79-319

EGAN DONALD J
C/O WAVELAND AVE REALTY
WAVELAND, MS 39576
PCL 00017021-0000 TD N
SECTION 33 TOWNSHIP 08S RANGE 15W
SUB DIV 00000 LOT BLOCK
DEED BOOK AA55 & PAGE 261
TAX3074.66 PNLTY279.97 TOT 3354.63
PT. LOT 7
SEC. 33-8-14

WAVELAND LTD
PCL 00017025-0010 TD N
SECTION 33 TOWNSHIP 08S RANGE 14W
SUB DIV 00000 LOT BLOCK
DEED BOOK AA83 & PAGE 830
TAX8729.02 PNLTY788.86 TOT 9517.88
PT. LOT 8 SEC. 33-8-14
AA83-830

AMOCO
OUR SHOPPING CENTER LTD
PCL 00017026-0020 TD N
SECTION 33 TOWNSHIP 08S RANGE 14W
SUB DIV 00000 LOT BLOCK
DEED BOOK YO & PAGE 49
TAX 120.01 PNLTY 14.05 TOT 134.06
PT. LOT 8 SEC. 33-8-14 WAVELAND
ANNEX HWY 90 WAVELAND
YO-49/50 AA35-537

SHORELINE INC
PCL 00017038-0000 TD N
SECTION 00 TOWNSHIP 00 RANGE 00
SUB DIV 00000 LOT BLOCK
DEED BOOK & PAGE
TAX 107.89 PNLTY 12.96 TOT 120.85
PT NE 1/4 OF SW 1/4
N8-422

HAAS BETTY Y ETVIR
P O BOX 1311
BAY ST LOUIS, MS 39520
PCL 00017120-0000 TD U
SECTION 00 TOWNSHIP 00 RANGE 00
SUB DIV 00000 LOT BLOCK
DEED BOOK & PAGE
TAX 29.62 PNLTY 5.91 TOT 35.53
PT. OF THE NE 1/4 OF THE NW 1/4
SEC. 34-8-14 Q-8-208 F-4-11
WAVELAND ANNEX
Z-3-899 10-26-71
Z-3-918 3-28-74

RUIZ JOHN E
202 SOUTH CORTEZ
NEW ORLEANS, LA 70119
PCL 00017121-0000 TD R
SECTION 00 TOWNSHIP 00 RANGE 00
SUB DIV 00000 LOT BLOCK
DEED BOOK & PAGE
TAX 610.84 PNLTY 58.23 TOT 669.07
PT. NW 1/4 OF THE SW 1/4
SEC. 34-8-14 X-4-590

LOISEL LYNN H ETUX
7105 GLENDALE ST
METAIRIE, LA 70003
PCL 00017130-0000 TD U
SECTION 00 TOWNSHIP 00 RANGE 00
SUB DIV 00000 LOT BLOCK
DEED BOOK & PAGE
TAX 146.34 PNLTY 16.42 TOT 162.76
PT SW 1/4 OF THE NW 1/4 #4-E
AA-17-104 AA-18-882

SEC 34-8-14

LONGIOTTI SAMUEL M
P O BOX 31147
RALIEGH, NC 27622
PCL 00017141-0000 TD U
SECTION 00 TOWNSHIP 00 RANGE 00
SUB DIV 00000 LOT BLOCK
DEED BOOK & PAGE
TAX 14.34 PNLTY 5.04 TOT 19.38
PT OF THE NE 1/4 PT 2T & 1B & C
AA54-22

WADE ROBERT E ETAL
PCL 00017143-0000 TD U
SECTION 00 TOWNSHIP 00 RANGE 00
SUB DIV 00000 LOT BLOCK
DEED BOOK & PAGE
TAX 389.67 PNLTY 38.34 TOT 428.21
PT OF THE NW 1/4 OF THE NE 1/4
CHISS HWY 603 2A & 3K)
AA48-609

SIVORI BARBARA ANN
2126 FLORIDA APT D1
MANDEVILLE, LA 70448
PCL 00017203-0000 TD R
SECTION 00 TOWNSHIP 00 RANGE 00
SUB DIV 00000 LOT BLOCK
DEED BOOK & PAGE
TAX 118.33 PNLTY 13.90 TOT 132.23
PT NW 1/4 OF SW 1/4 58
AA-22-750 AA41-163

DAY GEORGE ETUX
1536 MARGIE ST
WAVELAND, MS 39576
PCL 00017206-0000 TD R
SECTION 00 TOWNSHIP 00 RANGE 00
SUB DIV 00000 LOT BLOCK
DEED BOOK & PAGE
TAX 604.75 PNLTY 57.68 TOT 662.43
PT. N 1/2 OF 5, ON HWY.
157 X 300' SEC. 34-8-14
AA-6-613 AA71-280

JONES EDWARD I
PO BOX UU
BAY ST LOUIS, MS 39520
PCL 00017209-0000 TD R
SECTION 34 TOWNSHIP 08S RANGE 14W
SUB DIV 00000 LOT BLOCK
DEED BOOK W4 & PAGE 367
TAX 247.73 PNLTY 25.54 TOT 273.27
SEC. 34-8-14 PT. NW1/4 OF SW1/4
PT. 5K.
W4-367

MCCULLOUGH RONNIE
1305 OVERHILL ROAD
GOLDEN, CO 80401
PCL 00017301-0000 TD R
SECTION 34 TOWNSHIP 08 RANGE 14
SUB DIV 00000 LOT BLOCK
DEED BOOK & PAGE

TAX 404.84 PNLTY 39.69 TOT 444.53
PT. NE 1/4 OF SW 1/4 LOT 6-P
SEC. 34-8-14 AA-81-208

ALOHA MOBILE HOME PA RK LTD
3110 W BEACH BLVD
GULFPORT, MS 39501
PCL 00017308-0000 TD R
SECTION 00 TOWNSHIP 00 RANGE 00
SUB DIV 00000 LOT BLOCK
DEED BOOK & PAGE
TAX 499.63 PNLTY 48.21 TOT 547.84
PT E1/2 OF SW1/4
PT. LOT 6 SEC.34-8-14
AA49-422 AA78-717

STRONG THOMAS J ETUX
348 ST CHARLES ST
BAY ST LOUIS, MS 39520
PCL 00017429-0000 TD R
SECTION 00 TOWNSHIP 00 RANGE 00
SUB DIV 00000 LOT BLOCK
DEED BOOK & PAGE
TAX 15.17 PNLTY 4.61 TOT 19.78
PT. S 1/2 LOT 8 SEC. 34-8-14
PT. SE 1/4 OF SE 1/4 X-6-50

O'BRIEN ALTHEA R
PCL 00017437-0000 TD R
SECTION 34 TOWNSHIP 08 RANGE 14
SUB DIV 00000 LOT BLOCK
DEED BOOK & PAGE
TAX 185.90 PNLTY 19.98 TOT 205.88
PT. N 1/2 OF 8, S. OF
GAINSVILLE RD. SEC. 34-8-14
PT. NE 1/4 OF SE 1/4 AA-86-254

GINN WILLIAM H ETUX
PCL 00017437-0020 TD R
SECTION 34 TOWNSHIP 08 RANGE 14
SUB DIV 00000 LOT BLOCK
DEED BOOK AA89 & PAGE 824
TAX 295.29 PNLTY 30.08 TOT 325.37
PT. N 1/2 LOT 8 34-8-14
PT. NE 1/4 OF SE 1/4 PT. 8-G
AA-89-824

BUNCH PATRICK O ETUX
303 PINEY RIDGE RD
WAVELAND, MS 39576
PCL 00017516-0000 TD R
SECTION 00 TOWNSHIP 00 RANGE 00
SUB DIV 00000 LOT BLOCK
DEED BOOK & PAGE
TAX 73.67 PNLTY 9.88 TOT 83.55
PT. N 1/2 LOT 8 SEC. 34-8-14
PT. NE 1/4 OF SE 1/4 AA-26-479

RUTHERFORD LINWOOD L JR
419 WAINWRIGHT
WAVELAND, MS 39576
PCL 00017517-0000 TD R
SECTION 00 TOWNSHIP 00 RANGE 00
SUB DIV 00000 LOT BLOCK
DEED BOOK & PAGE
TAX 26.82 PNLTY 5.67 TOT 32.49
PT. N 1/2 LOT 8 SEC. 34-8-14
PT. NE 1/4 OF SE 1/4 AA28-295
AA-25-121

FINTEL NANCY C ETAL
BOX 452
WAVELAND, MS 39576
PCL 00017519-0000 TD R
SECTION 00 TOWNSHIP 00 RANGE 00
SUB DIV 00000 LOT BLOCK
DEED BOOK & PAGE
TAX 73.05 PNLTY 9.82 TOT 82.87
PT. N 1/2 LOT 8 SEC. 34-8-14
PT. NE 1/4 OF SE 1/4 AA42-672

WARDLE MARY LU
RT 1 BOX 36-C
BROOKLYN, MS 39455
PCL 00017524-0000 TD R
SECTION 00 TOWNSHIP 00 RANGE 00
SUB DIV 00000 LOT BLOCK
DEED BOOK & PAGE
TAX 35.58 PNLTY 6.45 TOT 42.03
PT. LOT 8 SEC. 34-8-14
PT SE 1/4 OF SE 1/4 AA-34-603

MCQUEEN WILLIAM S ET AL
RT.7 BOX 84
BAY ST LOUIS, MS 39520
PCL 00017528-0000 TD R
SECTION 00 TOWNSHIP 00 RANGE 00
SUB DIV 00000 LOT BLOCK
DEED BOOK & PAGE
TAX 132.09 PNLTY 15.14 TOT 147.23
PT. S 1/2 LOT 8 SEC. 34-8-14
PT. SE 1/4 OF THE SE 1/4 AA-66-133

SONES DIANA F
409-A WAINWRIGHT DR
WAVELAND, MS 39576
PCL 00017531-0000 TD R
SECTION 00 TOWNSHIP 00 RANGE 00
SUB DIV 00000 LOT BLOCK
DEED BOOK & PAGE
TAX 56.35 PNLTY 8.32 TOT 64.67
PT. N 1/2 LOT 8 SEC. 34-8-14
PT. NE 1/4 OF SE 1/4 M-6-552
AA-20-703

KINGSTON TIMOTHY J E TUX
104 TIFFANY ST
WAVELAND, MS 39576
PCL 00017545-0000 TD R
SECTION 34 TOWNSHIP 08S RANGE 14W
SUB DIV 00000 LOT BLOCK
DEED BOOK AA42 & PAGE 914
TAX 85.10 PNLTY 10.91 TOT 96.01
PT. SW 1/4 OF SE 1/4
34-8-14
AA40-153 AA42-914

KOERNER HARRIET
PCL 00017546-0000 TD R
SECTION 34 TOWNSHIP 08S RANGE 14W
SUB DIV 00000 LOT BLOCK
DEED BOOK AA61 & PAGE 319
TAX 87.95 PNLTY 11.17 TOT 99.12
PT. S1/2-SE1/4 PT. AH SEC 34-8-14
AA61-319

MOLERE PHILIP ETUX
704 BIRCH STREET
WAVELAND, MS 39576
PCL 00017738-0000 TD R
SECTION 00 TOWNSHIP 00 RANGE 00
SUB DIV 00000 LOT BLOCK
DEED BOOK & PAGE
TAX 12.11 PNLTY 4.34 TOT 16.45
PT. W 1/2 OF SE 1/4 OF SW 1/4 #41
SEC. 3-9-14 Z-5-74
AA75-606

GATES WALTER L ETUX
P O BOX 204
WAVELAND, MS 39576
PCL 00017739-0000 TD R
SECTION 00 TOWNSHIP 00 RANGE 00
SUB DIV 00000 LOT BLOCK
DEED BOOK & PAGE
TAX 23.69 PNLTY 5.38 TOT 29.07
PT. W 1/2 OF SE 1/4 OF SW 1/4
SEC. 3-9-14 V-9-259

ST PE ELIZABETH
PCL 00017823-0000 TD R
SECTION 00 TOWNSHIP 00 RANGE 00
SUB DIV 00000 LOT BLOCK
DEED BOOK & PAGE
TAX 32.62 PNLTY 6.43 TOT 39.05
PT. NE 1/4 OF SE 1/4 LOTS 1-C & J
SEC. 3-9-14 W-8-451

ARNONE A J JR ETUX
722 LANG ST
NEW ORLEANS, LA 70114
PCL 00017925-0000 TD C
SECTION 04 TOWNSHIP 09S RANGE 14W
SUB DIV 00000 LOT BLOCK
DEED BOOK & PAGE
TAX 14.45 PNLTY 4.55 TOT 19.00
PT NW1/4-SE1/4
AA22-344

HAWKINS RUTH
308 HARGETT ST
WAVELAND, MS 39576
PCL 00017931-0010 TD C
SECTION 00 TOWNSHIP 00 RANGE 00
SUB DIV 00000 LOT BLOCK
DEED BOOK & PAGE
TAX 30.45 PNLTY 5.99 TOT 36.44
DIV. C. COLLY EST.
SEC 9-9-14 V-4-592
V-4-592 AA-46-841 AA-86-330
LOTS 7 & 8 OF DIV OF LOT 2
PT NE 1/4 OF THE NE 1/4

BURTON ELIZABETH
PCL 00017938-0000 TD C
SECTION 09 TOWNSHIP 09S RANGE 14W
SUB DIV 00000 LOT BLOCK
DEED BOOK Y-3 & PAGE 449
TAX 30.97 PNLTY 6.04 TOT 37.01
PT NE 1/4 OF NE 1/4
SEC. 9-9-14
Y3-449

HAWKINS FRANCISCA
PCL 00018004-0000 TD C
SECTION 00 TOWNSHIP 00 RANGE 00
SUB DIV 00000 LOT BLOCK
DEED BOOK & PAGE
TAX 22.71 PNLTY 5.29 TOT 28.00
PT. LOT 2, DIV. C. COLLY EST.
SEC. 9-9-14 AA-31-340
PT NE 1/4 OF THE NE 1/4

LINN JOSEPH E
444 BEVERLY GARDEN DR
METAIRIE, LA 70001
PCL 00018008-0000 TD C
SECTION 00 TOWNSHIP 00 RANGE 00
SUB DIV 00000 LOT BLOCK
DEED BOOK & PAGE
TAX 98.20 PNLTY 12.08 TOT 110.28
PT. LOT 2, DIV. C. COLLY EST.
SEC. 9-9-14
PT NE 1/4 OF THE NE 1/4
D0-77

Delinquent Realty Tax
continued on next page

Delinquent Realty Tax
continued from previous page

MCMAHON BRUCE E
PCL 00018102-0000 TD C
SECTION 09 TOWNSHIP 09S RANGE 14W
SUB DIV 00000 LOT BLOCK
DEED BOOK AA9 & PAGE 113
TAX 8.53 PNLTY 4.02 TOT 12.55
SEC. 9-9-14 WAVELAND ANNEX
PT. LOT 2, 3 & 4 DIV DEJOIE EST.
OF SE1/4
AA9-113 AA7-182 AA34-293

ST PE ELIZABETH
PCL 00018304-0000 TD A
SECTION 00 TOWNSHIP 00 RANGE 00
SUB DIV 00000 LOT BLOCK
DEED BOOK & PAGE
TAX 24.33 PNLTY 5.44 TOT 29.77
15 BAY WOODS SUBD.
AA70-250

LAGRANGE PHILIP J
PCL 00018432-0005 TD A
SECTION 18 TOWNSHIP 00 RANGE 00
SUB DIV 00000 LOT BLOCK
DEED BOOK & PAGE
TAX 51.61 PNLTY 7.89 TOT 59.50
PT 19 (WATER LOT)
1 ST WARD
AA43-546 AA89-100

ROCHE JOHN J ETUX
117 BURNETT ST
BAY ST LOUIS, MS 39520
PCL 00018530-0000 TD A
SECTION 00 TOWNSHIP 00 RANGE 00
SUB DIV 00000 LOT BLOCK
DEED BOOK & PAGE
TAX 10.77 PNLTY 4.22 TOT 14.99
1ST WARD
28, E. 90'. BAY ST. LOUIS
X-0-472

BORDELON DARLENE
115 BURNETT ST
BAY ST LOUIS, MS 39520
PCL 00018718-0000 TD A
SECTION 00 TOWNSHIP 00 RANGE 00
SUB DIV 00000 LOT BLOCK
DEED BOOK & PAGE
TAX 89.49 PNLTY 11.30 TOT 100.79
68 BURNETTS SUBD. AA57-608

ROCHE JOHN J ETUX
117 BURNETT ST
BAY ST LOUIS, MS 39520
PCL 00018720-0000 TD A
SECTION 00 TOWNSHIP 00 RANGE 00
SUB DIV 00000 LOT BLOCK
DEED BOOK & PAGE
TAX 40.64 PNLTY 7.45 TOT 48.09
71 THRU 74 BURNETTS SUBD.
X-0-472

BERMOND VERNON L ETU X
211 CHARTERS DR
BAY ST LOUIS, MS 39520
PCL 00018801-0000 TD A
SECTION 00 TOWNSHIP 00 RANGE 00
SUB DIV 00000 LOT BLOCK
DEED BOOK & PAGE
TAX 52.89 PNLTY 8.01 TOT 60.90
BLK 1
4, 60 X 89' CHARTERS DRIVE
SUBD 0-7-92

KEEN WILLIAM H
RT 1 BOX 836
HATTIESBURG, MS 39401
PCL 00018917-0000 TD A
SECTION 00 TOWNSHIP 00 RANGE 00
SUB DIV 00000 LOT BLOCK
DEED BOOK & PAGE
TAX 10.32 PNLTY 4.18 TOT 14.50
1ST WARD
PT. 41, 55 X 100' BAY ST.
LOUIS U-10-217

KEEN WILLIAM H

RT 7 BOX 178
HATTIESBURG, MS 39401
PCL 00018927-0000 TD A
SECTION 00 TOWNSHIP 00 RANGE 00
SUB DIV 00000 LOT BLOCK
DEED BOOK & PAGE
TAX 51.61 PNLTY 7.89 TOT 59.50
1ST WARD
PT. 41, 55 X 164.50 X 464'
BAY ST. LOUIS T-9-203 N-9-499

NORTON RUTH C
PCL 00019014-0000 TD A
SECTION 19 TOWNSHIP 08S RANGE 13W
SUB DIV 00000 LOT BLOCK
DEED BOOK AA86 & PAGE -130
TAX 159.14 PNLTY 17.57 TOT 176.71
1ST WARD
558
AA-84-130

ODOM GUY L JR
PCL 00019107-0000 TD A
SECTION 19 TOWNSHIP 00 RANGE 00
SUB DIV 00000 LOT BLOCK
DEED BOOK & PAGE
TAX 42.67 PNLTY 7.34 TOT 50.01
LOT 84-H & J;1ST WARD; BAY ST LOUIS
AA-82-486

MARINO KATHLEEN M
PCL 00019131-0000 TD A
SECTION 00 TOWNSHIP 00 RANGE 00
SUB DIV 00000 LOT BLOCK
DEED BOOK & PAGE
TAX 71.43 PNLTY 9.68 TOT 81.11
1ST WARD
PT. 94, 50 X 120.12, BAY ST.
LOUIS AA43-115

BASS PAT F JR ETUX
8119 PANOLA STREET
PCL 00019132-0000 TD A
SECTION 00 TOWNSHIP 00 RANGE 00
SUB DIV 00000 LOT BLOCK
DEED BOOK & PAGE
TAX 72.12 PNLTY 9.74 TOT 81.86
1ST WARD
94H 100 X 120.12' BAY ST.
LOUIS AA-33-694

MITCHELL JIMMY ETUX
PCL 00019133-0000 TD A
SECTION 00 TOWNSHIP 00 RANGE 00
SUB DIV 00000 LOT BLOCK
DEED BOOK & PAGE
TAX 68.75 PNLTY 9.44 TOT 78.19
1ST WARD
PT. 94, 50 X 120.12' BAY ST.
LOUIS Z-9-696
AA-22-665

JUERGEN SELLMANN ETA L
406 SYCAMORE ST
BAY ST LOUIS, MS 39520
PCL 00019209-0000 TD A
SECTION 00 TOWNSHIP 00 RANGE 00
SUB DIV 00000 LOT BLOCK
DEED BOOK & PAGE
TAX 46.62 PNLTY 7.44 TOT 54.06
16-B; E. E. AUSTIN SUB. AA-78-459

MIOTON ANTHONY ETAL LIFE ESTATE
116 AUSTIN LN
BAY ST LOUIS, MS 39520
PCL 00019211-0000 TD A
SECTION 00 TOWNSHIP 00 RANGE 00
SUB DIV 00000 LOT BLOCK
DEED BOOK & PAGE
TAX 24.73 PNLTY 5.47 TOT 30.20
E 1/2 OF 18 & W 1/2 OF 19
E. E. AUSTIN SUBD I-3-479
AA-28-712 AA-42-559 AA-44-21
AA49-73

NEELY PATRICK L ETUX
115 BEVERLY DR
BAY ST LOUIS, MS 39520
PCL 00019230-0000 TD A
SECTION 00 TOWNSHIP 00 RANGE 00
SUB DIV 00000 LOT BLOCK
DEED BOOK & PAGE
TAX 350.01 PNLTY 34.75 TOT 384.76
LOT F, 50 X 116.5 75 X 171.7'
A SUB OF PLAT A OF HENRIETTA
SUBD AA6-810

WILLIAMS DAVID E ETU X
309 THOMAS ST
BAY ST LOUIS, MS 39520
PCL 00019321-0000 TD A
SECTION 00 TOWNSHIP 00 RANGE 00
SUB DIV 00000 LOT BLOCK
DEED BOOK & PAGE
TAX 47.74 PNLTY 7.54 TOT 55.28
21 HENRIETTA SUBD W-5-270
AA53-366

LINCOLN FREDERICK L JR ETUX

1118 DUNBAR AVE
BAY ST LOUIS, MS 39520
PCL 00019405-0000 TD A
SECTION 00 TOWNSHIP 00 RANGE 00
SUB DIV 00000 LOT BLOCK
DEED BOOK & PAGE
TAX 104.12 PNLTY 12.87 TOT 116.99
1ST WARD
E. 300 X 43' OF 102, FRAC. 103
(STORE) BAY ST. LOUIS
AA51-466

THOMAS CURTIS A ETUX
PCL 00019430-0000 TD A
SECTION 00 TOWNSHIP 00 RANGE 00
SUB DIV 00000 LOT BLOCK
DEED BOOK & PAGE
TAX 74.98 PNLTY 10.00 TOT 84.98
13 & E 1/2 OF 12 DUNBAR AVE
SUBD X-7-167 300 "A" ST;
BAY ST LOUIS

BEAUREGARD STANLEY R ETUX
210 THOMAS ST
BAY ST LOUIS, MS 39520
PCL 00019431-0000 TD A
SECTION 00 TOWNSHIP 00 RANGE 00
SUB DIV 00000 LOT BLOCK
DEED BOOK & PAGE
TAX 52.71 PNLTY 7.99 TOT 60.70
14 DUNBAR AVE SUBD AA44-266
TRAILER

WORREL RONALD
1428 BOURBON STREET
NEW ORLEANS, LA 70116
PCL 00019528-0000 TD A
SECTION 19 TOWNSHIP 00 RANGE 00
SUB DIV 00000 LOT BLOCK
DEED BOOK & PAGE
TAX 76.66 PNLTY 10.55 TOT 87.21
BLK 1
14 THRU 16 LEONARD SUBD
AA-80-290

SCHNEIDER ANTHONY J ETUX
RT 4 BOX 66
FOLSOM, LA 70437
PCL 00019539-0010 TD A
SECTION 00 TOWNSHIP 00 RANGE 00
SUB DIV 00000 LOT BLOCK
DEED BOOK & PAGE
TAX 180.54 PNLTY 20.55 TOT 201.09
BLK 2
ALL 8 THRU 11, 26 & 27 LEONARD
SUBD. Z-4-662

WOLFE RITA L BOH
P O BOX 203
BAY ST LOUIS, MS 39520
PCL 00019606-0000 TD A
SECTION 00 TOWNSHIP 00 RANGE 00
SUB DIV 00000 LOT BLOCK
DEED BOOK & PAGE
TAX 57.52 PNLTY 8.68 TOT 66.20
BLK 2
28 & 29 LEONARD SUBD.
AA-39-3

WOOTTEN ERNST F
PCL 00019626-0000 TD A
SECTION 00 TOWNSHIP 00 RANGE 00
SUB DIV 00000 LOT BLOCK
DEED BOOK & PAGE
TAX 74.39 PNLTY 10.20 TOT 84.59
BLK 4
1 & 2 LEONARD SUBD.
AA-13-248

HOOPER JOHN L ETAL
HOOPER, NELITA G.
PCL 00020035-0000 TD A
SECTION 00 TOWNSHIP 00 RANGE 00
SUB DIV 00000 LOT BLOCK
DEED BOOK & PAGE
TAX 567.42 PNLTY 54.57 TOT 621.99
1ST WARD
BAY ST. LOUIS 128A, 136E
U4-343

BYRD LAURIE K ETALS
126 MELODY LANE
BAY ST LOUIS, MS 39520
PCL 00020203-0000 TD A
SECTION 00 TOWNSHIP 00 RANGE 00
SUB DIV 00000 LOT BLOCK
DEED BOOK & PAGE
TAX 187.11 PNLTY 20.34 TOT 207.45
BLK 2
28 & 29 MELODY LANE
SUBD. S-1-130 X-6-118 W-4-166

ST PE' ELIZABETH
RT. 4 BOX 164
BAY ST LOUIS, MS 39520
PCL 00020218-0000 TD A
SECTION 00 TOWNSHIP 00 RANGE 00
SUB DIV 00000 LOT BLOCK
DEED BOOK & PAGE
TAX 38.71 PNLTY 6.98 TOT 45.69
1ST WARD
BAY ST. LOUIS PT. 146 & PT. 143
AA43-272

RAMSEY MICHAEL J ETU X
203 FELICITY
BAY ST LOUIS, MS 39520
PCL 00020237-0000 TD A
SECTION 19 TOWNSHIP 08S RANGE 13W
SUB DIV 00000 LOT BLOCK
DEED BOOK AA89 & PAGE 458
TAX 321.38 PNLTY 32.68 TOT 354.06
1ST WARD
148-B, 154 -B & 155-B
BAY ST. LOUIS

FORSTALL GLORIA GALL E
1198 N BEACH
BAY ST LOUIS, MS
PCL 00020705-0000 TD A
SECTION 00 TOWNSHIP 00 RANGE 00
SUB DIV 00000 LOT BLOCK
DEED BOOK & PAGE
TAX 5.16 PNLTY 4.26 TOT 9.42
BLK 3
21 THRU 24 & PT. ABANDONED
LOUIS ST. CHY. #6587
AVENUE SUBD. AA63-411

HARRISON MICHAEL R E TUX
226 FELICITY ST
BAY ST LOUIS, MS 39520
PCL 00020712-0000 TD A
SECTION 00 TOWNSHIP 00 RANGE 00
SUB DIV 00000 LOT BLOCK
DEED BOOK & PAGE
TAX 126.19 PNLTY 15.75 TOT 141.94
BLK 4
21 THRU 28 AVENUE SUBD.
AA78-133 11-83

BELL LOURDES A L
PCL 00020723-0000 TD A
SECTION 00 TOWNSHIP 00 RANGE 00
SUB DIV 00000 LOT BLOCK
DEED BOOK & PAGE
TAX 1.03 PNLTY 3.59 TOT 4.62
BLK 6
3 & 4, PT. ABANDONED LOUIS
ST. AVENUE SUBD. X-1-111

FAVRE CURTIS ETAL
PCL 00020820-0000 TD A
SECTION 41 TOWNSHIP 08S RANGE 14W
SUB DIV 00000 LOT BLOCK
DEED BOOK AA89 & PAGE 448
TAX .52 PNLTY 3.30 TOT 3.82
BLK 10
PT. 14 AVENUE SUBD. AA-89-448

THOMAS CHARLES A ETU X
PCL 00020921-0000 TD A
SECTION 00 TOWNSHIP 00 RANGE 00
SUB DIV 00000 LOT BLOCK
DEED BOOK & PAGE
TAX 31.38 PNLTY 6.08 TOT 37.46
1ST WD BSL. LOT 171
N6-543

LAMB NORMAN ETAL
PCL 00021111-0010 TD A
SECTION 20 TOWNSHIP 08S RANGE 13W
SUB DIV 00000 LOT BLOCK
DEED BOOK AA74 & PAGE 720
TAX 51.61 PNLTY 7.89 TOT 59.50
PT 188 C 1ST WARD BAY ST LOUIS
AA-74-720

LAMB NORMAN ETAL
P O BOX 272
PEARLINGTON, MS 39572
PCL 00021126-0000 TD A
SECTION 00 TOWNSHIP 00 RANGE 00
SUB DIV 00000 LOT BLOCK
DEED BOOK & PAGE
TAX 77.42 PNLTY 10.22 TOT 87.64
BLK 1
PT. LOT 7 BEACH PARK SUBD
AA74-720

ELCHOS ANDREW D ETAL
PCL 00021229-0000 TD A
SECTION 20 TOWNSHIP 00 RANGE 00
SUB DIV 00000 LOT BLOCK
DEED BOOK & PAGE
TAX 295.92 PNLTY 30.13 TOT 326.05
3 & 4, 102 X 231.2' HILLCREST
SUBD AA-90-80

BREATH JR CHARLES A ETUX
616 N BEACH
BAY ST LOUIS, MS
PCL 00021404-0000 TD A
SECTION 00 TOWNSHIP 00 RANGE 00
SUB DIV 00000 LOT BLOCK
DEED BOOK & PAGE
TAX 46.42 PNLTY 7.43 TOT 53.85
1ST WARD
218, WATER LOT BAY ST. LOUIS
F-0-191 AA-29-699

BENIGNO CHARLES S ET AL
PCL 00021538-0020 TD A
SECTION 21 TOWNSHIP 00 RANGE 00
SUB DIV 00000 LOT BLOCK
DEED BOOK & PAGE
TAX 5.16 PNLTY 3.71 TOT 8.87
PT 235; 1ST WARD; BAY ST LOUIS
AA-23-734 AA69-178

SANTA CRUZ EDGAR W J R ETAL
P O BOX 231
BAY ST LOUIS, MS 39520
PCL 00021622-0010 TD K
SECTION 00 TOWNSHIP 00 RANGE 00
SUB DIV 00000 LOT BLOCK
DEED BOOK & PAGE
TAX 912.34 PNLTY 85.36 TOT 997.70
PT 245-A; 1ST WARD BAY ST LOUIS
AA73-198

COLLY MAURICE L
200 N BEACH BLVD
BAY ST LOUIS, MS 39520
PCL 00021738-0000 TD A
SECTION 00 TOWNSHIP 00 RANGE 00
SUB DIV 00000 LOT BLOCK
DEED BOOK & PAGE
TAX 255.85 PNLTY 26.28 TOT 282.13
1ST WARD
W. 176' OF 276 BAY ST. LOUIS
AA7-13 (BLDG. & TRAILER)

COLLY MAURICE L ETAL
200 C N BEACH
BAY ST LOUIS, MS 39520
PCL 00021819-0000 TD A
SECTION 29 TOWNSHIP 08S RANGE 13W
SUB DIV 00000 LOT BLOCK
DEED BOOK AA45 & PAGE 319
TAX 5.16 PNLTY 4.21 TOT 9.37
1ST WARD BAY ST LOUIS
PT 278 D ALL 278 E PT 279 B
AA-45-319

COLLY MAURICE L ETAL
PCL 00021819-0010 TD A
SECTION 29 TOWNSHIP 08S RANGE 13W
SUB DIV 00000 LOT BLOCK
DEED BOOK AA32 & PAGE 747
TAX 258.06 PNLTY 26.72 TOT 284.78
PT 279 B & PT 280 B
1ST WARD BAY ST LOUIS
AA-32-747 AA34-742 AA-46-115
AA-45-319

ZITTERKOPF MARVIN ET UX
PCL 00022214-0000 TD A
SECTION 29 TOWNSHIP 08S RANGE 13W
SUB DIV 00000 LOT BLOCK
DEED BOOK AA42 & PAGE 673
TAX 240.37 PNLTY 24.89 TOT 265.26
290 A 1ST WARD; BAY ST LOUIS
AA-42-673 AA-44-668

ZITTERKOPF MARVIN ET UX
PCL 00022215-0000 TD A
SECTION 29 TOWNSHIP 08S RANGE 13W
SUB DIV 00000 LOT BLOCK
DEED BOOK AA42 & PAGE 673
TAX 183.32 PNLTY 20.00 TOT 203.32
56 B & 57 ULMAN SUB
AA-42-673 AA-44-568

BLAIZE JOSEPH S ETUX
127 CARROLL AVE
BAY ST LOUIS, MS 39520
PCL 00022314-0000 TD P
SECTION 00 TOWNSHIP 00 RANGE 00
SUB DIV 00000 LOT BLOCK
DEED BOOK & PAGE
TAX 6.71 PNLTY 3.85 TOT 10.56
1ST WARD
321, EX. N. 108' BAY ST. LOUIS
W-9-428

VALLERY MARK C ETAL
RT 4 BOX 415
BAY ST LOUIS, MS 39520
PCL 00022317-0000 TD P
SECTION 00 TOWNSHIP 00 RANGE 00
SUB DIV 00000 LOT BLOCK
DEED BOOK & PAGE
TAX 161.34 PNLTY 17.77 TOT 179.11
1ST WARD
W. 100' OF N. 108' OF 322 BAY
ST. LOUIS AA68-79

TRUETT SUZANNE S ETA LS
108 CARROLL AVE
BAY ST LOUIS, MS 39520
PCL 00022409-0000 TD P
SECTION 00 TOWNSHIP 00 RANGE 00
SUB DIV 00000 LOT BLOCK
DEED BOOK & PAGE
TAX 7.74 PNLTY 3.94 TOT 11.68
338-B; 1ST WARD; BAY ST LOUIS
AA-79-627

BLAIZE JOSEPH S ETUX
127 CARROLL AVE
BAY ST LOUIS, MS 39520
PCL 00022512-0000 TD P
SECTION 00 TOWNSHIP 00 RANGE 00
SUB DIV 00000 LOT BLOCK
DEED BOOK & PAGE
TAX 146.58 PNLTY 16.44 TOT 163.02
14, W. 53', 15, E. 23'
CARROLL SUBD W-9-428

MARENGO E J
P O BOX 1252
BAY ST LOUIS, MS 39520
PCL 00022630-0000 TD P
SECTION 00 TOWNSHIP 00 RANGE 00
SUB DIV 00000 LOT BLOCK
DEED BOOK & PAGE
TAX 278.24 PNLTY 28.54 TOT 306.78
LOT 51-C & 52-A
CARROLL SUBD AA-79-586

SCHMITT CHRISTOPHER SR ETAL
409 CARROLL AVE
BAY ST LOUIS, MS 39520
PCL 00022639-0000 TD P
SECTION 00 TOWNSHIP 00 RANGE 00
SUB DIV 00000 LOT BLOCK
DEED BOOK & PAGE
TAX 173.83 PNLTY 18.90 TOT 192.73
LOT 53-A CARROLL SUBD
AA-54-491
AA-55-699

TRUETT SUZANNE S ETA LS
108 CARROLL AVE
BAY ST LOUIS, MS 39520
PCL 00022701-0000 TD P
SECTION 00 TOWNSHIP 00 RANGE 00
SUB DIV 00000 LOT BLOCK
DEED BOOK & PAGE
TAX 234.07 PNLTY 24.31 TOT 258.38
LOT 53-B CARROLL SUBD AA-79-627

WATKINS ELIZABETH E
314 CARROLL AVE
BAY ST LOUIS, MS 39520
PCL 00022903-0000 TD P
SECTION 29 TOWNSHIP 08S RANGE 13W
SUB DIV 00000 LOT BLOCK
DEED BOOK & PAGE
TAX 10.32 PNLTY 4.18 TOT 14.50
356-A; 1ST WARD; BAY ST LOUIS
AA-73-391

BRADLEY LIONEL ETUX
405 ST GEORGE ST
BAY ST LOUIS, MS 39520
PCL 00022931-0000 TD P
SECTION 00 TOWNSHIP 00 RANGE 00
SUB DIV 00000 LOT BLOCK
DEED BOOK & PAGE
TAX 63.80 PNLTY 9.25 TOT 73.05
1ST WARD
366 & 361-A BAY ST. LOUIS
L-8-382

KERN JANELLE M
215 N SECOND ST
BAY ST LOUIS, MS 39520
PCL 00023028-0000 TD P
SECTION 00 TOWNSHIP 00 RANGE 00
SUB DIV 00000 LOT BLOCK
DEED BOOK & PAGE
TAX 79.21 PNLTY 10.37 TOT 89.58
395; 1ST WARD; BAY ST LOUIS AA74-165

EDWARDS MARY
PCL 00023106-0000 TD P
SECTION 00 TOWNSHIP 00 RANGE 00
SUB DIV 00000 LOT BLOCK
DEED BOOK & PAGE
TAX 30.97 PNLTY 6.04 TOT 37.01
1ST WARD
410 BAY ST. LOUIS H-5-64

BURGE MELVIN M ETUX
507 DEMONTLUZIN
BAY ST LOUIS, MS 39520
PCL 00023419-0000 TD P
SECTION 00 TOWNSHIP 00 RANGE 00
SUB DIV 00000 LOT BLOCK
DEED BOOK & PAGE
TAX 224.80 PNLTY 24.04 TOT 248.84
W 1/2 OF 5 ALL OF 6 THRU 9
CAZENEUVE & BORDAGES SUBD.
R6-291 X-4-245

SOUTHERN MORTGAGE AC CEPTANCE
PCL 00023433-0010 TD E
SECTION 45 TOWNSHIP 08S RANGE 14W
SUB DIV 00000 LOT BLOCK
DEED BOOK S4 & PAGE 248
TAX 77.85 PNLTY 10.51 TOT 88.36
1ST WD CAZENEUVE & BORDAGES
PT OF 32 33 34 & 35
S4-248

ASSOCIATED DISTRIBUT ORS INC
1491 PIEDMONT AVE NE
ATLANTA, GA 30309
PCL 00023503-0000 TD P
SECTION 00 TOWNSHIP 00 RANGE 00
SUB DIV 00000 LOT BLOCK
DEED BOOK & PAGE
TAX 379.34 PNLTY 38.79 TOT 418.13
73 THRU 78 & PT OF 72 &79 CAZENEUVE
& BORDAGES SUBD. Z5-2932

PENTON FRANK E ETUX
510 DEMONTLUZIN
BAY ST LOUIS, MS 39520
PCL 00023528-0000 TD P
SECTION 00 TOWNSHIP 00 RANGE 00
SUB DIV 00000 LOT BLOCK
DEED BOOK & PAGE
TAX 74.05 PNLTY 10.41 TOT 84.46
152, 153 & 154 CAZENEUVE &
BORDAGES SUBD. AA-18-482

STANT STEPHEN H ETUX
133 STATE ST
BAY ST LOUIS, MS 39520
PCL 00023615-0000 TD P
SECTION 00 TOWNSHIP 00 RANGE 00
SUB DIV 00000 LOT BLOCK
DEED BOOK & PAGE
TAX 4.83 PNLTY 3.69 TOT 8.52
26, E. 37' BEACH FRONT SUBD
AA38-116

STANT STEPHEN H
133 STATE ST
BAY ST LOUIS, MS 39520
PCL 00023703-0000 TD P
SECTION 00 TOWNSHIP 00 RANGE 00
SUB DIV 00000 LOT BLOCK
DEED BOOK & PAGE
TAX 36.18 PNLTY 6.50 TOT 42.68
1ST WARD
446 BAY ST. LOUIS
AA38-116

CARTER ROSIE HALL
518 STATE ST
BAY ST LOUIS, MS 39520
PCL 00023823-0000 TD P
SECTION 00 TOWNSHIP 00 RANGE 00
SUB DIV 00000 LOT BLOCK
DEED BOOK & PAGE
TAX 70.71 PNLTY 9.61 TOT 80.32
1ST WARD
LOT 472-B
BAY ST. LOUIS H-5-224
AA52-643

KOHNKE NORBERT W II
759 N SECOND ST
BAY ST LOUIS, MS 39520
PCL 00023931-0000 TD P
SECTION 00 TOWNSHIP 00 RANGE 00
SUB DIV 00000 LOT BLOCK
DEED BOOK & PAGE
TAX 58.60 PNLTY 8.52 TOT 67.12
1ST WARD
506 BAY ST. LOUIS J-3-585
AA66-899

LADNER LAMAR A ETAL (MASONIC LO)
131 MAIN ST
BAY ST LOUIS, MS 39520
PCL 00024009-0000 TD P
SECTION 00 TOWNSHIP 00 RANGE 00
SUB DIV 00000 LOT BLOCK
DEED BOOK & PAGE
TAX 2.58 PNLTY 3.73 TOT 6.31
1ST WARD
519B & 520A
AA36-67

LADNER LAMAR A ETUX
131 MAIN ST
BAY ST LOUIS, MS 39520
PCL 00024012-0000 TD P
SECTION 00 TOWNSHIP 00 RANGE 00
SUB DIV 00000 LOT BLOCK
DEED BOOK & PAGE
TAX 49.42 PNLTY 7.95 TOT 57.37
1ST WARD
(PT 520) LOT 520B LESS N 40' & PT
W 4' OF 519C AA36-37

MCDONALD REALTY CO I NC
P O BOX 391
BAY ST LOUIS, MS 39520
PCL 00024022-0000 TD P
SECTION 00 TOWNSHIP 00 RANGE 00
SUB DIV 00000 LOT BLOCK
DEED BOOK & PAGE
TAX 571.72 PNLTY 54.70 TOT 626.42
1ST WARD
527, EX. E. 50' BAY ST. LOUIS
I-1-195
(FURNITURE STORE)

WARBURTON MICHAEL E ETUX
1901 KENTUCKY AVE
KENNER, LA 70062
PCL 00024032-0000 TD P
SECTION 00 TOWNSHIP 00 RANGE 00
SUB DIV 00000 LOT BLOCK
DEED BOOK & PAGE
TAX 102.67 PNLTY 12.74 TOT 115.41
1ST WARD 534A & 535A BAY ST LOUIS
AA61-205

RUSH CHARLES F ETAL
PCL 00024131-0000 TD P
SECTION 00 TOWNSHIP 00 RANGE 00
SUB DIV 00000 LOT BLOCK
DEED BOOK & PAGE
TAX 117.33 PNLTY 13.81 TOT 131.14
1ST WARD
567, TRI. PT. WHERE MAIN &
DUNBAR INTERSECT OLD HWY.
BAY ST. LOUIS AA-86-411

BOUSQUET DONALD A
380 CROSS GATES BLVD
SLIDELL, LA 70461
PCL 00024302-0000 TD A
SECTION 00 TOWNSHIP 00 RANGE 00
SUB DIV 00000 LOT BLOCK
DEED BOOK & PAGE
TAX 13.18 PNLTY 4.43 TOT 17.61
PT. LOT 3, 67.5 X 591', TRI.
REAR FIRST WARD

KOHNKE NORBERT W II
PCL 00024430-0000 TD A
SECTION 37 TOWNSHIP 08S RANGE 14W
SUB DIV 00000 LOT BLOCK
DEED BOOK AA89 & PAGE 5
TAX 19.37 PNLTY 5.00 TOT 24.37
3, 100 X 150' MARLIWOOD DRIVE
SUBD AA-89-5

HODGINS WILLIAM W ET UX
416 CARROLL AVE.
BAY ST LOUIS, MS 39520
PCL 00024437-0000 TD A
SECTION 00 TOWNSHIP 00 RANGE 00
SUB DIV 00000 LOT BLOCK
DEED BOOK & PAGE
TAX 38.71 PNLTY 6.98 TOT 45.69
10 & 11 MARLIWOOD DRIVE SUBD
Z-9-127

KAMP J BRADLEY
PCL 00024517-0000 TD A
SECTION 00 TOWNSHIP 00 RANGE 00
SUB DIV 00000 LOT BLOCK
DEED BOOK & PAGE
TAX 32.52 PNLTY 6.18 TOT 38.70
LOT 15 M
REAR FIRST WARD W-2-21

OLIVER GAIL W
446 THOMAS ST
BAY ST LOUIS, MS 39520
PCL 00024537-0000 TD A
SECTION 00 TOWNSHIP 00 RANGE 00
SUB DIV 00000 LOT BLOCK
DEED BOOK & PAGE
TAX 54.64 PNLTY 8.16 TOT 62.80
LOT 16H E. 50' OF W. 550'
REAR FIRST WARD AA-28-752

METZLER PAMELA T
245 PINE DR.
BAY ST.LOUIS, MS 39520
PCL 00024705-0025 TD A
SECTION 00 TOWNSHIP 00 RANGE 00
SUB DIV 00000 LOT BLOCK
DEED BOOK & PAGE
TAX 96.70 PNLTY 11.95 TOT 108.65
LOT 3 BLK. 3 HANCOCK HTS. SUB.
AA86-548

SMITH ROBERT ETUX
218 ARCOLA DR
BAY ST LOUIS, MS 39520
PCL 00024708-0002 TD A
SECTION 00 TOWNSHIP 00 RANGE 00
SUB DIV 00000 LOT BLOCK
DEED BOOK & PAGE
TAX 43.87 PNLTY 7.20 TOT 51.07
HANCOCK HEIGHTS #2 BLK 4 LOTS 15
AA74-284

WELCH DANIEL L ETUX
214 CORINTH DR
BAY ST LOUIS, MS 39520
PCL 00024715-0010 TD A
SECTION 00 TOWNSHIP 00 RANGE 00
SUB DIV 00000 LOT BLOCK
DEED BOOK & PAGE
TAX 94.46 PNLTY 12.50 TOT 106.96
BLK 5 LOT 9 HANCOCK HEIGHTS
SECT. 2 AA58-813
#2 5-82

ASSOCIATED DISTINC (LEASE)
1491 PIEDMONT AVE NE
ATLANTA, GA 30309
PCL 00024825-0000 TD A
SECTION 00 TOWNSHIP 00 RANGE 00
SUB DIV 00000 LOT BLOCK
DEED BOOK & PAGE
TAX1284.57 PNLTY119.11 TOT 1403.68
PT LOT 58A&PT74 REAR 1ST WD H-4191
(WEST BROS)Z5-293

HANCOCK BANK
PCL 00024832-0000 TD A
SECTION 45 TOWNSHIP 08S RANGE 14W
SUB DIV 00000 LOT BLOCK
DEED BOOK & PAGE
TAX 194.23 PNLTY 21.23 TOT 215.46
REAR 1ST WARD, PT. 59A
& 59B, PT. 61A
Z-6-18 AA68-509 (LEASE)

HANCOCK BANK
PCL 00025203-0000 TD P
SECTION 29 TOWNSHIP 08S RANGE 13W
SUB DIV 00000 LOT BLOCK
DEED BOOK & PAGE
TAX 415.47 PNLTY 40.64 TOT 456.11
2ND WARD
3A EX. PTS. SOLD BAY ST. LOUIS

Delinquent Realty Tax
continued on next page

Delinquent Realty Tax
continued from previous page

LADNER LAMAR A ETUX
131 MAIN ST
BAY ST LOUIS, MS 39520
PCL 00025204-0000 TD P
SECTION 29 TOWNSHIP 08S RANGE 13W
SUB DIV 00000 LOT BLOCK
DEED BOOK AA38 & PAGE 306
TAX 135.91 PNLTY 15.73 TOT 151.64
2ND WARD
PT. LOT 5A & ALL 6
BAY ST. LOUIS AA38-304

HANCOCK BANK SEC COR P
PCL 00025205-0000 TD P
SECTION 29 TOWNSHIP 08S RANGE 13W
SUB DIV 00000 LOT BLOCK
DEED BOOK & PAGE
TAX 359.59 PNLTY 35.61 TOT 395.20
2ND WARD
3, W. 42' BAY ST. LOUIS

REYNOLDS JACK A ETAL
PCL 00025209-0000 TD P
SECTION 29 TOWNSHIP 08S RANGE 13W
SUB DIV 00000 LOT BLOCK
DEED BOOK & PAGE
TAX 159.07 PNLTY 17.56 TOT 176.63
2ND WARD
8 BAY ST. LOUIS AA39-522

REYNOLDS JACK A ETAL
PCL 00025210-0000 TD P
SECTION 29 TOWNSHIP 08S RANGE 13W
SUB DIV 00000 LOT BLOCK
DEED BOOK & PAGE
TAX 147.16 PNLTY 16.49 TOT 163.65
2ND WARD
7 BAY ST. LOUIS AA39-522

STEVENSON GEO F
126 MAIN ST
BAY ST LOUIS, MS 39520
PCL 00025214-0000 TD P
SECTION 00 TOWNSHIP 00 RANGE 00
SUB DIV 00000 LOT BLOCK
DEED BOOK & PAGE
TAX 252.59 PNLTY 25.98 TOT 278.57
2ND WARD
11, 38 X 173' BAY ST. LOUIS
J-1-264 AA64-335

WILLIAMS R J ETUX
146 MAIN ST
BAY ST LOUIS, MS 39520
PCL 00025225-0000 TD P
SECTION 00 TOWNSHIP 00 RANGE 00
SUB DIV 00000 LOT BLOCK
DEED BOOK & PAGE
TAX 125.48 PNLTY 14.54 TOT 140.02
2ND WARD
20A EX. PT. SOLD (HOME)
BAY ST. LOUIS AA-85-702

INNOVATIVE HOMES INC
1360 N BEACH
BAY ST LOUIS, MS 39520
PCL 00025324-0000 TD P
SECTION 29 TOWNSHIP 08S RANGE 13W
SUB DIV 00000 LOT BLOCK
DEED BOOK AA79 & PAGE 418
TAX 94.35 PNLTY 11.74 TOT 106.09
2ND WARD
PT 43-B BAY ST. LOUIS AA-79-418

HAZEUR EMILE L III E TUX
510 MAIN ST
BAY ST LOUIS, MS 39520
PCL 00025409-0000 TD P
SECTION 00 TOWNSHIP 00 RANGE 00
SUB DIV 00000 LOT BLOCK
DEED BOOK & PAGE
TAX 48.78 PNLTY 7.64 TOT 56.42
2ND WARD
59 BAY ST. LOUIS T-9-131

ST PE ELIZABETH
RT 2 BOX 164
BAY ST LOUIS, MS 39520
PCL 00025415-0000 TD P
SECTION 00 TOWNSHIP 00 RANGE 00
SUB DIV 00000 LOT BLOCK
DEED BOOK & PAGE
TAX 36.02 PNLTY 6.49 TOT 42.51
2ND WARD
65 BAY ST. LOUIS AA-20-312

SAUCIER NICK JR ETUX
444 ST JOHN ST
BAY ST LOUIS, MS 39520
PCL 00025509-0000 TD P
SECTION 00 TOWNSHIP 00 RANGE 00
SUB DIV 00000 LOT BLOCK
DEED BOOK & PAGE
TAX 82.25 PNLTY 10.66 TOT 92.91
2ND WARD
92 BAY ST. LOUIS AA-30-348

LABAT JOS S ETUX
426 ST JOHN ST
BAY ST LOUIS, MS 39520
PCL 00025524-0000 TD P
SECTION 00 TOWNSHIP 00 RANGE 00
SUB DIV 00000 LOT BLOCK
DEED BOOK & PAGE
TAX 67.20 PNLTY 9.29 TOT 76.49
2ND WARD
107 BAY ST. LOUIS
AA10-35 H-3-168

LABAT JOSEPH S ETUX
426 ST JOHN ST
BAY ST LOUIS, MS 39520
PCL 00025524-0010 TD P
SECTION 00 TOWNSHIP 00 RANGE 00
SUB DIV 00000 LOT BLOCK
DEED BOOK & PAGE
TAX 21.57 PNLTY 5.19 TOT 26.76
LOT 106; 2ND WARD; BAY ST LOUIS
AA-10-35

GASTON JAMES ETUX
PCL 00025533-0000 TD P
SECTION 00 TOWNSHIP 00 RANGE 00
SUB DIV 00000 LOT BLOCK
DEED BOOK & PAGE
TAX 18.06 PNLTY 4.87 TOT 22.93
3 ST. JOHN SUBD
H-0-288

THORNTON THOMAS ROGE R ETUX
508 ST JOHN ST
BAY ST LOUIS, MS 39520
PCL 00025606-0000 TD P
SECTION 00 TOWNSHIP 00 RANGE 00
SUB DIV 00000 LOT BLOCK
DEED BOOK & PAGE
TAX 64.99 PNLTY 9.35 TOT 74.34
2ND WARD
PT. 111, & PT 112 BAY ST.
LOUIS Q-7-45 AA59-673

JOHNSTON PATRICK J
PCL 00025616-0000 TD P
SECTION 00 TOWNSHIP 00 RANGE 00
SUB DIV 00000 LOT BLOCK
DEED BOOK & PAGE
TAX 17.55 PNLTY 4.83 TOT 22.38
2ND WARD
114-D
BAY ST. LOLIS Y-2-340

HOLMES MARY E ETAL
434 EASTERBROOK
BAY ST LOUIS, MS 39520
PCL 00025624-0000 TD P
SECTION 00 TOWNSHIP 00 RANGE 00
SUB DIV 00000 LOT BLOCK
DEED BOOK & PAGE
TAX 14.45 PNLTY 4.55 TOT 19.00
2ND WARD
120 BAY ST. LOUIS K-6-117

RABOTEAU MELANIE C
PCL 00025717-0010 TD 0
SECTION 00 TOWNSHIP 00 RANGE 00
SUB DIV 00000 LOT BLOCK
DEED BOOK & PAGE
TAX 79.82 PNLTY 10.44 TOT 90.26
LOT 148; 2ND WARD BAY ST LOUIS
AA70-915/917

GIBSON VIOLET P
PCL 00025718-0000 TD P
SECTION 00 TOWNSHIP 00 RANGE 00
SUB DIV 00000 LOT BLOCK
DEED BOOK & PAGE
TAX 83.40 PNLTY 10.76 TOT 94.16
150; 2ND WARD; BAY ST LOUIS
AA-82-37

MOREAU LOUIS J JR ET AL
436 WEBSTER ST
BAY ST LOUIS, MS 39520
PCL 00025821-0000 TD P
SECTION 00 TOWNSHIP 00 RANGE 00
SUB DIV 00000 LOT BLOCK
DEED BOOK & PAGE
TAX 79.10 PNLTY 10.92 TOT 90.02
BLK 2
16 THRU 19 BAY HOTEL SUBD
Z-4-681 H-9-421
AA-26-76

RAY DIGNA
115 S BEACH
BAY ST LOUIS, MS 39520
PCL 00025824-0000 TD P
SECTION 00 TOWNSHIP 00 RANGE 00
SUB DIV 00000 LOT BLOCK
DEED BOOK & PAGE
TAX 460.89 PNLTY 44.98 TOT 505.87
BLK 3
1 & 2 BAY HOTEL SUBD AA72-253
AA72-259

ALEXANDER MARGUERITE
316 EASTERBROOK ST
BAY ST LOUIS, MS 39520
PCL 00025908-0000 TD P
SECTION 00 TOWNSHIP 00 RANGE 00
SUB DIV 00000 LOT BLOCK
DEED BOOK & PAGE
TAX 27.70 PNLTY 5.74 TOT 33.44
2ND WARD
188 BAY ST. LOUIS
AA-17-635 (LIFE ESTATE)

ARNOLD MARY DREW
111 CARTER RD
BILOXI, MS 39531
PCL 00025913-0000 TD P
SECTION 00 TOWNSHIP 00 RANGE 00
SUB DIV 00000 LOT BLOCK
DEED BOOK & PAGE
TAX 95.31 PNLTY 11.83 TOT 107.14
LOT 3(JOHN KACHLER LOT) ENGMAN SUBD
R-5-390

RIEUX ROLAND P ETUX
610 BOOKTER ST
BAY ST LOUIS, MS 39520
PCL 00025931-0000 TD P
SECTION 00 TOWNSHIP 00 RANGE 00
SUB DIV 00000 LOT BLOCK
DEED BOOK & PAGE
TAX 54.36 PNLTY 8.15 TOT 62.51
28 ENGMAN SUBD R-2-277

WALLACE ALDEN M III
PCL 00026016-0005 TD P
SECTION 45 TOWNSHIP 08S RANGE 14W
SUB DIV 00000 LOT BLOCK
DEED BOOK AA83 & PAGE 832
TAX 201.18 PNLTY 24.75 TOT 225.93
ENGMAN SUB
LOTS 74 - 96 & E 28.4 OF 97
AA-83-832

ARNOLD MARY DREW
111 CARTER RD.
BILOXI, MS 39531
PCL 00026028-0000 TD 0
SECTION 00 TOWNSHIP 00 RANGE 00
SUB DIV 00000 LOT BLOCK
DEED BOOK & PAGE
TAX 32.00 PNLTY 6.13 TOT 38.13
2ND WARD
193A BAY ST. LOUIS
R-5-390

ARNOLD MARY DREW
PCL 00026028-0005 TD K
SECTION 00 TOWNSHIP 00 RANGE 00
SUB DIV 00000 LOT BLOCK
DEED BOOK & PAGE
TAX 9.36 PNLTY 4.10 TOT 13.46
PT 193-A; 2ND WARD BAY ST LOUIS
R5-390

KITCHEN A M
C/O KITCHEN GREG
4404 LAUDUN ST
METARIE, LA 70006
PCL 00026105-0000 TD P
SECTION 00 TOWNSHIP 00 RANGE 00
SUB DIV 00000 LOT BLOCK
DEED BOOK & PAGE
TAX 24.26 PNLTY 5.44 TOT 29.70
2ND WARD
196-S BAY ST. LOUIS
R-3-29

OUR LADY OF THE GULF CATHOLIC
PCL 00026119-0000 TD P

SECTION 00 TOWNSHIP 00 RANGE 00
SUB DIV 00000 LOT BLOCK
DEED BOOK & PAGE
TAX 25.81 PNLTY 6.33 TOT 32.14
2ND WARD
PT 206,207,209,211 BAY ST. LOUIS
Y-4-449

NETTO LELAND J JR ET UX
307 UNION ST
BAY ST LOUIS, MS 39520
PCL 00026218-0000 TD P
SECTION 00 TOWNSHIP 00 RANGE 00
SUB DIV 00000 LOT BLOCK
DEED BOOK & PAGE
TAX 53.35 PNLTY 8.05 TOT 61.38
2ND WARD
LOT PT 244 BAY ST. LOUIS
AA46-670

REYNOLDS JACQUIE G
703 TIMBALIER
WAVELAND, MS 39576
PCL 00026219-0000 TD P
SECTION 00 TOWNSHIP 00 RANGE 00
SUB DIV 00000 LOT BLOCK
DEED BOOK & PAGE
TAX 35.06 PNLTY 6.65 TOT 41.71
2ND WARD
244, NW 3', ALL 245
BAY ST. LOUIS AA-86-632

SCHINDLER CLARENCE G
6 BLUE MEADOW RD
BAY ST LOUIS, MS 39520
PCL 00026238-0010 TD P
SECTION 29 TOWNSHIP 08S RANGE 13W
SUB DIV 00000 LOT BLOCK
DEED BOOK M-7 & PAGE 10
TAX 29.21 PNLTY 6.12 TOT 35.33
PT 263 & 264
2ND WARD BAY ST LOUIS
M7-10 AA77-829

FLOOD MARY L
714 SHIELDSBOROUGH DR
BAY ST LOUIS, MS 39520
PCL 00026322-0000 TD P
SECTION 00 TOWNSHIP 00 RANGE 00
SUB DIV 00000 LOT BLOCK
DEED BOOK & PAGE
TAX 206.93 PNLTY 21.88 TOT 228.81
VALPINE SUBD. PHASE 1
LOT 2 AA-87-130

MAURICE QUEEN I
639 UNION ST
BAY ST LOUIS, MS 39520
PCL 00026323-0000 TD P
SECTION 45 TOWNSHIP 08S RANGE 14W
SUB DIV 00000 LOT BLOCK
DEED BOOK AA87 & PAGE 126
TAX 206.93 PNLTY 21.88 TOT 228.81
LOT 3 VALPINE SUB PH 1 BAY ST LOUIS

SAUCIER CYNTHIA M
450 EASTERBROOK
BAY ST LOUIS, MS 39520
PCL 00026326-0000 TD P
SECTION 00 TOWNSHIP 00 RANGE 00
SUB DIV 00000 LOT BLOCK
DEED BOOK & PAGE
TAX 191.17 PNLTY 20.45 TOT 211.62
VALPINE SUBD. PHASE 1
LOT 6 AA-82-167

BILBO LOLLICE C JR E TUX
534 1/2 ST JOHN ST
BAY ST LOUIS, MS 39520
PCL 00026515-0000 TD P
SECTION 00 TOWNSHIP 00 RANGE 00
SUB DIV 00000 LOT BLOCK
DEED BOOK & PAGE
TAX 89.08 PNLTY 11.27 TOT 100.35
BLK 2
W. 75' OF 4 TOULME
SUBD. AA-38-702

GEORGI C B ETUX
6710 VILLERE
ARAMI, LA 70032
PCL 00026613-0000 TD P
SECTION 00 TOWNSHIP 00 RANGE 00
SUB DIV 00000 LOT BLOCK
DEED BOOK & PAGE
TAX 28.49 PNLTY 5.81 TOT 34.30
PT. 23C 120 X 150' REAR SECOND
WARD 0-0-121

BAY ST LOUIS & ASSOC . LTD
PCL 00026617-0035 TD P
SECTION 45 TOWNSHIP 08S RANGE 14W
SUB DIV 00000 LOT BLOCK
DEED BOOK AA83 & PAGE 835
TAX 75.56 PNLTY 10.05 TOT 85.61
PT 27 REAR 2ND WARD BSL
AA-83-835

LYONS LEROY ETAL
PCL 00026809-0000 TD P
SECTION 00 TOWNSHIP 00 RANGE 00
SUB DIV 00000 LOT BLOCK
DEED BOOK & PAGE
TAX 49.41 PNLTY 7.95 TOT 57.36
3RD WARD
38 & 39 BAY ST. LOUIS
AA44-497 AA-86-534

PALAZZOLO RAYMOND J JR
1400 VELMA ST
METAIRIE, LA 70003
PCL 00026926-0000 TD P
SECTION 00 TOWNSHIP 00 RANGE 00
SUB DIV 00000 LOT BLOCK
DEED BOOK & PAGE
TAX 108.69 PNLTY 14.18 TOT 122.87
3RD WARD
69D & ALL 71 72 & 129 - 131
AA-30-324 AA 55-799

MORREALE JAKE ETUX
867 WASHINGTON ST
BAY ST LOUIS, MS 39520
PCL 00027021-0010 TD 0
SECTION 00 TOWNSHIP 00 RANGE 00
SUB DIV 00000 LOT BLOCK
DEED BOOK & PAGE
TAX 25.87 PNLTY 7.13 TOT 33.05
LANNES LOTS 63-73
T1-524

MARTIN PAMELA MRS
PCL 00027126-0000 TD P
SECTION 00 TOWNSHIP 00 RANGE 00
SUB DIV 00000 LOT BLOCK
DEED BOOK & PAGE
TAX 12.90 PNLTY 4.41 TOT 17.31
3RD WARD
1038 E. OF BORDAGES ST.
BAY ST. LOUIS W-8-308

GILBERT ANTHONY J
401 SYCAMORE ST
BAY ST LOUIS, MS 39520
PCL 00027203-0000 TD P
SECTION 00 TOWNSHIP 00 RANGE 00
SUB DIV 00000 LOT BLOCK
DEED BOOK & PAGE
TAX 34.34 PNLTY 6.84 TOT 41.18
3RD WARD
115A PT 182 ALL 183
W-8-343
BAY ST LOUIS

PALAZZOLO RAYMOND J JR
1400 VELMA ST
METAIRIE, LA 70003
PCL 00027317-0000 TD P
SECTION 00 TOWNSHIP 00 RANGE 00
SUB DIV 00000 LOT BLOCK
DEED BOOK & PAGE
TAX 13.63 PNLTY 4.47 TOT 18.10
3RD WARD
160 BAY ST. LOUIS AA55-799
AA-32-10

SMITH JAMES S
PCL 00027412-0000 TD P
SECTION 00 TOWNSHIP 00 RANGE 00
SUB DIV 00000 LOT BLOCK
DEED BOOK & PAGE
TAX 115.99 PNLTY 13.69 TOT 129.68
3RD WARD
188C EX. JORDAN BAY ST. LOUIS
AA-4-829

SMITH JAMES S
PCL 00027412-0000 TD P
SECTION 00 TOWNSHIP 00 RANGE 00
SUB DIV 00000 LOT BLOCK
DEED BOOK & PAGE
TAX 115.99 PNLTY 13.69 TOT 129.68
3RD WARD
188C EX. JORDAN BAY ST. LOUIS
AA-4-829

BELL SULLIVAN M ETUX
501 SYCAMORE ST
BAY ST LOUIS, MS 39520
PCL 00027415-0000 TD P
SECTION 00 TOWNSHIP 00 RANGE 00
SUB DIV 00000 LOT BLOCK
DEED BOOK & PAGE
TAX 44.76 PNLTY 7.28 TOT 52.04
3RD WARD
189 BAY ST. LOUIS Z-0-104

TATE JOSEPH MARTIN
PCL 00027415-0010 TD P
SECTION 00 TOWNSHIP 00 RANGE 00
SUB DIV 00000 LOT BLOCK
DEED BOOK & PAGE
TAX 14.66 PNLTY 4.57 TOT 19.23
190 3RD WARD BAY
ST. LOUIS AA-19-746

MORREALE, JAKE A. ETU X
PCL 00027505-0000 TD 0
SECTION 00 TOWNSHIP 00 RANGE 00
SUB DIV 00000 LOT BLOCK
DEED BOOK & PAGE
TAX 68.64 PNLTY 11.92 TOT 80.56
BORDAGES LOTS 58-74 X7-466 P5-200

GARRETT LEO PAUL
523 SYCAMORE ST
BAY ST LOUIS, MS 39520
PCL 00027508-0000 TD P
SECTION 00 TOWNSHIP 00 RANGE 00
SUB DIV 00000 LOT BLOCK
DEED BOOK & PAGE
TAX 94.00 PNLTY 11.71 TOT 105.71
3RD WARD
192A EX. GARRETT BAY ST. LOUIS
AA42-664

CHOINA DARRELL J ET UX
PCL 00027515-0000 TD P
SECTION 00 TOWNSHIP 00 RANGE 00
SUB DIV 00000 LOT BLOCK
DEED BOOK & PAGE
TAX 184.53 PNLTY 19.86 TOT 204.39
3RD WARD
196C BAY ST. LOUIS AA-36-817
AA38-233 AA45-844

PRICE STERLING J ETU X
408 SYCAMORE ST
BAY ST LOUIS, MS 39520
PCL 00027534-0000 TD P
SECTION 00 TOWNSHIP 00 RANGE 00
SUB DIV 00000 LOT BLOCK
DEED BOOK & PAGE
TAX 62.83 PNLTY 8.91 TOT 71.74
3RD WARD
LOT 206A BAY ST. LOUIS
AA-14-810 AA45-368

BLAKE GLADYS E
108 THIRD ST
BAY ST LOUIS, MS 39520
PCL 00027602-0000 TD P
SECTION 00 TOWNSHIP 00 RANGE 00
SUB DIV 00000 LOT BLOCK
DEED BOOK & PAGE
TAX 66.89 PNLTY 9.27 TOT 76.16
3RD WARD
212 H-0-346
BAY ST LOUIS

BRIDGES L J
PCL 00027616-0000 TD P
SECTION 00 TOWNSHIP 00 RANGE 00
SUB DIV 00000 LOT BLOCK
DEED BOOK & PAGE
TAX 19.99 PNLTY 5.05 TOT 25.04
3RD WARD
227 V-7-207
BAY ST LOUIS

COX LAWRENCE P ETUX
123 WASHINGTON ST
BAY ST LOUIS, MS 39520
PCL 00027713-0000 TD P
SECTION 00 TOWNSHIP 00 RANGE 00
SUB DIV 00000 LOT BLOCK
DEED BOOK & PAGE
TAX 16.46 PNLTY 4.73 TOT 21.19
3RD WARD
256A BAY ST. LOUIS
K-1-224

THOMAS JOAN L
241 WASHINGTON ST
BAY ST LOUIS, MS 39520
PCL 00027731-0000 TD P
SECTION 00 TOWNSHIP 00 RANGE 00
SUB DIV 00000 LOT BLOCK
DEED BOOK & PAGE
TAX 24.76 PNLTY 5.48 TOT 30.24
272-A; 3RD WARD; BAY ST LOUIS
AA-78-683

GILBERT ANTHONY
PCL 00027828-0000 TD 0
SECTION 00 TOWNSHIP 00 RANGE 00
SUB DIV 00000 LOT BLOCK
DEED BOOK & PAGE
TAX 42.60 PNLTY 7.08 TOT 49.68
3RD WARD
299, COR. BAY ST. LOUIS
AA-2-643

SHABAZZ DIANE
410 WASHINGTON ST
BAY ST LOUIS, MS 39520
PCL 00027839-0000 TD 0
SECTION 00 TOWNSHIP 00 RANGE 00
SUB DIV 00000 LOT BLOCK
DEED BOOK & PAGE
TAX 23.43 PNLTY 5.61 TOT 29.04
3RD WARD
309 & 310 BAY ST. LOUIS
H-2-167 AA68-82/83

SCHULTZ VAN A ETUX
399 RAMONEADA ST
BAY ST LOUIS, MS 39520
PCL 00027905-0000 TD 0
SECTION 00 TOWNSHIP 00 RANGE 00
SUB DIV 00000 LOT BLOCK
DEED BOOK & PAGE
TAX 365.41 PNLTY 36.39 TOT 401.80
3RD WARD
314 PT 315 & 343 B S L
AA-3-239

BABINEAU LEONARD H E TUX
RT 4 BOX 576
BAY ST LOUIS, MS 39520
PCL 00027907-0010 TD 0
SECTION 30 TOWNSHIP 08S RANGE 13W
SUB DIV 00000 LOT BLOCK
DEED BOOK AA87 & PAGE 358
TAX 52.02 PNLTY 7.93 TOT 59.95
PT 315 3RD WARD BAY ST LOUIS
AA-87-358

SPORTORNO EVA O
608 S BEACH BLVD
BAY ST LOUIS, MS 39520
PCL 00028008-0000 TD 0
SECTION 00 TOWNSHIP 00 RANGE 00
SUB DIV 00000 LOT BLOCK
DEED BOOK & PAGE
TAX 16.52 PNLTY 4.74 TOT 21.26
3RD WARD
337 BAY ST. LOUIS C-5-414
AA-19-458

SPOTORNE EVA O
608 S BEACH BLVD
BAY ST LOUIS, MS 39520
PCL 00028009-0000 TD 0
SECTION 00 TOWNSHIP 00 RANGE 00
SUB DIV 00000 LOT BLOCK
DEED BOOK & PAGE
TAX 206.53 PNLTY 21.84 TOT 228.37
3RD WARD
338 BAY ST. LOUIS C-5-414
AA-19-458

FERGUSON LOYAL B ETU X
P O BOX 80
PEARLINGTON, MS 39572
PCL 00028018-0000 TD 0
SECTION 00 TOWNSHIP 00 RANGE 00
SUB DIV 00000 LOT BLOCK
DEED BOOK & PAGE
TAX 353.23 PNLTY 35.04 TOT 388.27
3RD WARD
3438
BAY ST LOUIS Z-9-452
AA58-697

DONNELLY PATRICK L, MD
PCL 00028115-0000 TD 0
SECTION 44 TOWNSHIP 08 RANGE 14
SUB DIV 00000 LOT BLOCK
DEED BOOK & PAGE
TAX 2.96 PNLTY 3.52 TOT 6.48
67 BORDAGES SUBD
AA88-359

YOUNG AUDREY
541 SYCAMORE ST
BAY ST LOUIS, MS 39520
PCL 00028117-0000 TD 0
SECTION 00 TOWNSHIP 00 RANGE 00
SUB DIV 00000 LOT BLOCK
DEED BOOK & PAGE
TAX 2.96 PNLTY 3.52 TOT 6.48
70 BORDAGES SUBD K-6-53

BLAIZE RITA ETAL
309 CITIZEN ST
BAY ST LOUIS, MS 39520
PCL 00028317-0000 TD 0
SECTION 00 TOWNSHIP 00 RANGE 00
SUB DIV 00000 LOT BLOCK
DEED BOOK & PAGE
TAX 25.00 PNLTY 5.50 TOT 30.50
390-B; 3RD WARD; BAY ST LOUIS
AA-76-575

LANEAUX IRENE
629 KELLAR ST
BAY ST LOUIS, MS 39520
PCL 00028532-0000 TD P
SECTION 00 TOWNSHIP 00 RANGE 00
SUB DIV 00000 LOT BLOCK
DEED BOOK & PAGE
TAX 52.57 PNLTY 7.98 TOT 60.55
17 BAY ST. LOUIS N-0-81
MORGAN PARK SUB
AA79-341

MONTGOMERY JOHN B ET UX
633 KELLAR ST
BAY ST LOUIS, MS 39520
PCL 00028533-0000 TD P
SECTION 00 TOWNSHIP 00 RANGE 00
SUB DIV 00000 LOT BLOCK
DEED BOOK & PAGE
TAX 58.03 PNLTY 8.72 TOT 66.75
18 & 19 BAY ST. LOUIS T-0-590
MORGAN PARK SUB

PATRICK JESSIE (L/E)
653 KELLER ST
BAY ST LOUIS, MS 39520
PCL 00028539-0010 TD P
SECTION 44 TOWNSHIP 08S RANGE 14W
SUB DIV 00000 LOT BLOCK
DEED BOOK X2 & PAGE 576
TAX 14.73 PNLTY 4.57 TOT 19.30
MORGAN PARK SUB
LOT 30 X2-576 AA-80-727

MORREALE, JAKE A. ETU X
PCL 00028620-0010 TD 0
SECTION 00 TOWNSHIP 00 RANGE 00
SUB DIV 00000 LOT BLOCK
DEED BOOK & PAGE
TAX 170.56 PNLTY 18.85 TOT 189.41
REAR 3RD WARD, BSL, PT.10A & PT.13
X0-351 P5-200

SMITH WILLIAM
531 SYCAMORE ST
BAY ST LOUIS, MS 39520
PCL 00028634-0000 TD P
SECTION 00 TOWNSHIP 00 RANGE 00
SUB DIV 00000 LOT BLOCK
DEED BOOK & PAGE
TAX 58.08 PNLTY 8.98 TOT 67.06
REAR 3RD WARD
20, 22B & 23 BAY ST. LOUIS G5-1479

VONTURE CLAUDETTE
507 MAIN STREET
WAVELAND, MS 39576
PCL 00028712-0000 TD P
SECTION 00 TOWNSHIP 00 RANGE 00
SUB DIV 00000 LOT BLOCK
DEED BOOK & PAGE
TAX 11.11 PNLTY 4.25 TOT 15.36
REAR 3RD WARD
32F 50 X 105' BAY ST. LOUIS
Z-1-167 Z-0-175

SAUCIER MARY
799 WASHINGTON ST
BAY ST LOUIS, MS 39520
PCL 00028731-0000 TD P
SECTION 00 TOWNSHIP 00 RANGE 00
SUB DIV 00000 LOT BLOCK
DEED BOOK & PAGE
TAX 69.94 PNLTY 9.80 TOT 79.74
REAR 3RD WARD
PT. 37 & 39F, 100 X 132.7' BAY
ST. LOUIS L-7-146/142
AA PT 37Z PT 39G

PAGE THOMAS W ETUX
431 WASHINGTON ST
BAY ST LOUIS, MS 39520
PCL 00028803-0000 TD P
SECTION 00 TOWNSHIP 00 RANGE 00
SUB DIV 00000 LOT BLOCK
DEED BOOK & PAGE
TAX 55.66 PNLTY 9.01 TOT 64.67
REAR 3RD WARD
37P & Q & 39R & S BAY ST LOUIS
Y-1-485

MORREALE JAKE A ETUX
PCL 00028819-0010 TD 0
SECTION 00 TOWNSHIP 00 RANGE 00
SUB DIV 00000 LOT BLOCK
DEED BOOK & PAGE
TAX 5.16 PNLTY 3.71 TOT 8.87
REAR 3RD WARD B S L
LOT 38C X0-351

PERRY JULIA
RT 4 BOX 64
BAY ST LOUIS, MS 39520
PCL 00028834-0000 TD 0
SECTION 00 TOWNSHIP 00 RANGE 00
SUB DIV 00000 LOT BLOCK
DEED BOOK & PAGE
TAX 23.95 PNLTY 5.41 TOT 29.36
REAR 3RD WARD
W. 60' OF E. 560' OF 43E BAY ST.
LOUIS J-0-67

SHIYOU CLAYTON EST
520 ST JOHN ST
BAY ST LOUIS, MS 39520
PCL 00028904-0000 TD 0
SECTION 00 TOWNSHIP 00 RANGE 00
SUB DIV 00000 LOT BLOCK
DEED BOOK & PAGE
TAX 51.72 PNLTY 8.15 TOT 59.87
REAR 3RD WARD
43 J&H , W. 94.5' OF W. 525.5'
BAY ST. LOUIS L-6-96

NORWOOD ALBERTINE W ETAL
434 WASHINGTON ST
BAY ST LOUIS, MS 39520
PCL 00028920-0000 TD 0
SECTION 00 TOWNSHIP 00 RANGE 00
SUB DIV 00000 LOT BLOCK
DEED BOOK & PAGE
TAX 31.59 PNLTY 6.09 TOT 37.68
REAR 3RD WARD
LOT 57 BAY ST. LOUIS
AA75-875

DUNMORE HILL OCTAVIA
P O BOX 651
BAY ST LOUIS, MS 39520
PCL 00029022-0000 TD 0
SECTION 00 TOWNSHIP 00 RANGE 00
SUB DIV 00000 LOT BLOCK
DEED BOOK & PAGE
TAX 150.57 PNLTY 16.80 TOT 167.37
3 WASHINGTON HEIGHTS SUBD
Y-8-231

BENTON ERNESTINE D
130 CATHY ST
BAY ST LOUIS, MS 39520
PCL 00029034-0000 TD 0
SECTION 00 TOWNSHIP 00 RANGE 00
SUB DIV 00000 LOT BLOCK
DEED BOOK & PAGE
TAX 63.35 PNLTY 8.95 TOT 72.30
15 WASHINGTON HEIGHTS SUBD
Z-9-201

RAMOND VERNON
132 BLAIZE ST
BAY ST LOUIS, MS 39520
PCL 00029222-0000 TD 0
SECTION 00 TOWNSHIP 00 RANGE 00
SUB DIV 00000 LOT BLOCK
DEED BOOK & PAGE
TAX 23.23 PNLTY 5.34 TOT 28.57
LOT 33; 4TH WARD; BAY ST LOUIS
AA-72-645

MCDONALD REALTY CO I NC
PCL 00029323-0010 TD 0
SECTION 00 TOWNSHIP 00 RANGE 00
SUB DIV 00000 LOT BLOCK
DEED BOOK & PAGE
TAX 4.13 PNLTY 3.62 TOT 7.75
LOT 16 W9' OF E 15'
BALLENTINE
U1-486

BERMOND VERNON L ETU X
211 CHARTERS
BAY ST LOUIS, MS 39520
PCL 00029431-0000 TD 0
SECTION 00 TOWNSHIP 00 RANGE 00
SUB DIV 00000 LOT BLOCK
DEED BOOK & PAGE
TAX 41.29 PNLTY 6.97 TOT 48.26
4TH WARD
52 BAY ST. LOUIS W-3-281

Delinquent Realty Tax
continued on next page

TD P
RANGE 00
BLOCK

TOT 66.75
T-8-590

TD P
85 RANGE 14W
BLOCK
576
TOT 19.30
727

TD 0
RANGE 00
BLOCK
TOT 189.41
DA & PT.13

TD P
RANGE 00
BLOCK
TOT 67.06
OUIS G5-1479

TD P
RANGE 00
BLOCK
TOT 15.36
LOUIS

TD P
RANGE 00
BLOCK
TOT 79.74
.7' BAY

TD P
RANGE 00
BLOCK
TOT 64.67
ST LOUIS

TD 0
RANGE 00
BLOCK
OT 72.30
UBD

TD 0
RANGE 00
BLOCK
TOT 8.87

TD 0
RANGE 00
BLOCK
OT 28.57
LOUIS

TD 0
RANGE 00
BLOCK
OT 7.75

TD 0
RANGE 00
BLOCK
OT 48.26
81
Realty Tax
n next page

Delinquent Realty Tax
continued from previous page

WARBURTON MICHAEL ET UX
PCL 00029523-0000 TD 0
SECTION 00 TOWNSHIP 00 RANGE 00
SUB DIV 00000 LOT BLOCK
DEED BOOK & PAGE
TAX 87.05 PNLTY 11.08 TOT 98.13
4TH WARD
661, 35 X 175' BAY ST. LOUIS
AA-82-666

MURRY CHARLES ETUX
PCL 00029538-0000 TD 0
SECTION 30 TOWNSHIP 08S RANGE 13W
SUB DIV 00000 LOT BLOCK
DEED BOOK I-2 & PAGE 381
TAX 49.99 PNLTY 7.75 TOT 57.74
4TH WARD BAY ST LOUIS
LOT 73 A
I-2-381

ACKER EMMETT EST
220 BALLENTINE ST
BAY ST LOUIS, MS 39520
PCL 00029609-0000 TD 0
SECTION 00 TOWNSHIP 00 RANGE 00
SUB DIV 00000 LOT BLOCK
DEED BOOK & PAGE
TAX 24.63 PNLTY 5.46 TOT 30.09
4TH WARD
84 BAY ST. LOUIS G-5-25

MURPHY PAT
126 MAIN ST
BAY ST LOUIS, MS 39520
PCL 00029615-0000 TD 0
SECTION 00 TOWNSHIP 00 RANGE 00
SUB DIV 00000 LOT BLOCK
DEED BOOK & PAGE
TAX 26.18 PNLTY 5.60 TOT 31.78
4TH WARD
90 BAY ST. LOUIS
AA47-556

ALCALEN ELADIETO MA E ETUX
798 DUNBAR AVE
BAY ST LOUIS, MS 39520
PCL 00029727-0000 TD 0
SECTION 00 TOWNSHIP 00 RANGE 00
SUB DIV 00000 LOT BLOCK
DEED BOOK & PAGE
TAX 24.77 PNLTY 5.48 TOT 30.25
4TH WARD
1278, EX. W. 14', WATER LOT
BAY ST. LOUIS AA-32-857 (LEASE)

ALCALEN ELADIETO MA E ETUX
798 DUNBAR ST
BAY ST LOUIS, MS 39520
PCL 00029732-0000 TD 0
SECTION 00 TOWNSHIP 00 RANGE 00
SUB DIV 00000 LOT BLOCK
DEED BOOK & PAGE
TAX 256.92 PNLTY 26.87 TOT 283.79
4TH WARD
1298, & C 1288 E. 16' EX. N. 14'
BAY ST. LOUIS AA-32-857 (LEASE)

HANISEE ROBERT ETUX
PCL 00029812-0000 TD 0
SECTION 00 TOWNSHIP 00 RANGE 00
SUB DIV 00000 LOT BLOCK
DEED BOOK & PAGE
TAX 147.57 PNLTY 16.53 TOT 164.10
4TH WARD
146 BAY ST. LOUIS CAUSE #8036
AA-81-841

HAAS MICHAEL D
P O DRAWER UU
BAY ST LOUIS, MS 39520
PCL 00029821-0000 TD 0
SECTION 00 TOWNSHIP 00 RANGE 00
SUB DIV 00000 LOT BLOCK
DEED BOOK & PAGE
TAX 11.97 PNLTY 4.33 TOT 16.30
4TH WARD
PT 1518 B S L
AA61-336

RHODES WILLYS W
231 ST CHARLES ST
BAY ST LOUIS, MS 39520
PCL 00029822-0000 TD 0
SECTION 00 TOWNSHIP 00 RANGE 00
SUB DIV 00000 LOT BLOCK
DEED BOOK & PAGE
TAX 25.20 PNLTY 5.51 TOT 30.71
4TH WARD
1516 B.S.L.
F-9-356

PIAZZA GEORGE P ETUX
412 ST CHARLES ST
BAY ST LOUIS, MS 39520
PCL 00029837-0000 TD 0
SECTION 00 TOWNSHIP 00 RANGE 00
SUB DIV 00000 LOT BLOCK
DEED BOOK & PAGE
TAX 121.11 PNLTY 14.15 TOT 135.26
4TH WARD
164, (HOME) BAY ST. LOUIS
AA42-537

STRONG THOMAS J ETUX
248 ST CHARLES ST
BAY ST LOUIS, MS 39520
PCL 00029920-0010 TD 0
SECTION 00 TOWNSHIP 00 RANGE 00
SUB DIV 00000 LOT BLOCK
DEED BOOK & PAGE
TAX 427.15 PNLTY 43.59 TOT 470.74
BLK 2
13 THRU 25
ST CHARLES SUBD V-1-165

CARVER STEVEN J ETUX
101 BARCELONA CT
BAY ST LOUIS, MS 39520
PCL 00030301-0000 TD 0
SECTION 00 TOWNSHIP 00 RANGE 00
SUB DIV 00000 LOT BLOCK
DEED BOOK & PAGE
TAX 71.17 PNLTY 9.65 TOT 80.82
BLK 2
11 SPANISH ACRES SUBD. AA-31-67

ALCALEN ELADIETO M E TUX
798 DUNBAR AVE
BAY ST LOUIS, MS 39520
PCL 00030609-0000 TD 0
SECTION 00 TOWNSHIP 00 RANGE 00
SUB DIV 00000 LOT BLOCK
DEED BOOK & PAGE
TAX 62.42 PNLTY 9.12 TOT 71.54
BLK 2
18 & 19 ROMONEDA SUBD.
AA-31-831

ELLIS WILLIAM T
773 WEBB AVE
BAY ST LOUIS, MS 39520
PCL 00030636-0000 TD 0
SECTION 00 TOWNSHIP 00 RANGE 00
SUB DIV 00000 LOT BLOCK
DEED BOOK & PAGE
TAX 42.22 PNLTY 7.75 TOT 49.97
23 THRU 27 BOUSLOG SUBD
S-7-229

PERNICIARO SALVADORE J ETUX
PCL 00030724-0000 TD 0
SECTION 35 TOWNSHIP 08S RANGE 14W
SUB DIV 00000 LOT BLOCK
DEED BOOK W6 & PAGE 85
TAX 196.40 PNLTY 21.63 TOT 218.03
BOUSLOG SUB. PT. 67-71
W6-85 L0-420

MOLLERE OLLO J ETUX
PCL 00030800-0000 TD 0
SECTION 00 TOWNSHIP 00 RANGE 00
SUB DIV 00000 LOT BLOCK
DEED BOOK & PAGE
TAX 11.63 PNLTY 4.29 TOT 15.92
LOT 44 MILIEU VILLAGE SUB 1ST ADD
AA21-111

MOLLERE OLLO J ETUX
PCL 00030800-0005 TD 0
SECTION 00 TOWNSHIP 00 RANGE 00
SUB DIV 00000 LOT BLOCK
DEED BOOK & PAGE
TAX 11.63 PNLTY 4.29 TOT 15.92
LOT 45 MILIEU VILLAGE 1ST ADD
AA21-111

MOLLERE OLLO J ETUX
PCL 00030800-0010 TD 0
SECTION 00 TOWNSHIP 00 RANGE 00
SUB DIV 00000 LOT BLOCK
DEED BOOK & PAGE
TAX 11.63 PNLTY 4.29 TOT 15.92
LOT 46 MILIEU VILLAGE 1ST ADD
AA21-111

MOLLERE OLLO J ETUX
PCL 00030800-0015 TD 0
SECTION 00 TOWNSHIP 00 RANGE 00
SUB DIV 00000 LOT BLOCK
DEED BOOK & PAGE
TAX 11.63 PNLTY 4.29 TOT 15.92
LOT 47 MILIEU VILLAGE 1ST ADD
AA21-111

MOLLERE OLLO J ETUX
PCL 00030817-0010 TD 0
SECTION 00 TOWNSHIP 00 RANGE 00
SUB DIV 00000 LOT BLOCK
DEED BOOK & PAGE
TAX 11.63 PNLTY 4.29 TOT 15.92
LOT 51 MILIEU VILLAGE 1ST ADD
AA21-111

MOLLERE OLLO J ETUX
PCL 00030817-0015 TD 0
SECTION 00 TOWNSHIP 00 RANGE 00
SUB DIV 00000 LOT BLOCK
DEED BOOK & PAGE
TAX 11.63 PNLTY 4.29 TOT 15.92
LOT 52 MILIEU VILLAGE 1ST ADD
AA21-111

MOLLERE OLLO J ETUX
PCL 00030817-0020 TD 0
SECTION 00 TOWNSHIP 00 RANGE 00
SUB DIV 00000 LOT BLOCK
DEED BOOK & PAGE
TAX 11.63 PNLTY 4.29 TOT 15.92
LOT 53 MILIEU VILLAGE 1ST ADD
AA21-111

MOLLERE OLLO J ETUX
PCL 00030817-0025 TD 0
SECTION 00 TOWNSHIP 00 RANGE 00
SUB DIV 00000 LOT BLOCK
DEED BOOK & PAGE
TAX 11.63 PNLTY 4.29 TOT 15.92
LOT 54 MILIEU VILLAGE 1ST ADD
AA21-111

ALCALEN ELADIETO M E TUX
798 DUNBAR AVE
BAY ST LOUIS, MS 39520
PCL 00030826-0010 TD 0
SECTION 00 TOWNSHIP 00 RANGE 00
SUB DIV 00000 LOT BLOCK
DEED BOOK & PAGE
TAX 10.08 PNLTY 4.16 TOT 14.24
4TH WARD
221,(100 FT. AJOINING 18 & 19)
BLK 2 ROMONEDA SUBD.)
BAY ST. LOUIS AA-31-831

SMITH MICHAEL R DR E TUX
P O BOX 112
BAY ST LOUIS, MS 39520
PCL 00030829-0000 TD 0
SECTION 00 TOWNSHIP 00 RANGE 00
SUB DIV 00000 LOT BLOCK
DEED BOOK & PAGE
TAX 954.04 PNLTY 89.11 TOT 1043.15
4TH WARD
221, S. 33' OF 224, EX. N.25'
TRI BAY ST. LOUIS 2-3-623-2-AA

GEX JOSEPH W ETUX
P O BOX 228
BAY ST LOUIS, MS 39520
PCL 00030834-0000 TD 0
SECTION 00 TOWNSHIP 00 RANGE 00
SUB DIV 00000 LOT BLOCK
DEED BOOK & PAGE
TAX 12.39 PNLTY 4.37 TOT 16.76
4TH WARD
ALL 229, WATER LOT
BAY ST LOUIS V-7-127 Y-0-57

GEX JOSEPH W ETUX
P O BOX 228
BAY ST LOUIS, MS 39520
PCL 00030836-0000 TD 0
SECTION 00 TOWNSHIP 00 RANGE 00
SUB DIV 00000 LOT BLOCK
DEED BOOK & PAGE
TAX 963.43 PNLTY 89.96 TOT 1053.39
4TH WARD
BAY ST. LOUIS
LOT 230
Y0-57

BURLESON THOMAS J ET UX
201 BAY OAKS DR
BAY ST LOUIS, MS 39520
PCL 00030907-0000 TD 0
SECTION 00 TOWNSHIP 00 RANGE 00
SUB DIV 00000 LOT BLOCK
DEED BOOK & PAGE
TAX 81.26 PNLTY 10.57 TOT 91.83
6 MILIEU VILLAGE SUBD AA-60-353

SIVORI FRANK C ETAL
P O BOX 318
WAVELAND, MS 39576
PCL 00030915-0000 TD 0
SECTION 00 TOWNSHIP 00 RANGE 00
SUB DIV 00000 LOT BLOCK
DEED BOOK & PAGE
TAX 116.69 PNLTY 13.75 TOT 130.44
14 MILIEU VILLAGE SUBD R-7-251

VANCE & ASSOCIATES I NC
309 3RD ST
BAY ST LOUIS, MS 39520
PCL 00030922-0155 TD 0
SECTION 00 TOWNSHIP 00 RANGE 00
SUB DIV 00000 LOT BLOCK
DEED BOOK & PAGE
TAX 51.61 PNLTY 7.89 TOT 59.50
LOT 3100
HENLY PLACE
4TH WD., BAY ST. LOUIS AA-37-826
(NOT SOLD) (CK 1982)

KINSLEY HOUSE ADDOCI ATION
PCL 00030924-0010 TD 0
SECTION 00 TOWNSHIP 00 RANGE 00
SUB DIV 00000 LOT BLOCK
DEED BOOK & PAGE
TAX 172.83 PNLTY 19.06 TOT 191.89
PT 232 & PT 233 4TH WARD BAY ST
LOUIS D5-401

VEST ARLEY E ETUX MA RY
974 S. BEACH BLVD.
BAY ST. LOUIS, MS 39520
PCL 00030925-0000 TD 0
SECTION 00 TOWNSHIP 00 RANGE 00
SUB DIV 00000 LOT BLOCK
DEED BOOK & PAGE
TAX 53.26 PNLTY 8.05 TOT 61.31
4TH WARD
235, WATER LOT BAY ST. LOUIS
AA58-757

VEST ARLEY E ETUX
974 S BEACH BLVD
BAY ST LOUIS, MS 39520
PCL 00030926-0000 TD 0
SECTION 00 TOWNSHIP 00 RANGE 00
SUB DIV 00000 LOT BLOCK
DEED BOOK & PAGE
TAX 878.99 PNLTY 82.36 TOT 961.35
4TH WARD
236 (HOME) BAY ST. LOUIS
AA58-757

REDMANN KERRY P ETUX
26 SPANISHFORT BLVD
N O, LA 70124
PCL 00030933-0000 TD 0
SECTION 00 TOWNSHIP 00 RANGE 00
SUB DIV 00000 LOT BLOCK
DEED BOOK & PAGE
TAX 8.67 PNLTY 4.03 TOT 12.70
4TH WARD
PT. 240, WATER LOT BAY ST.
LOUIS U-8-167

REBOUL HARVEY C ETUX ALMA D
6263 COLBERT
NEW ORLEANS, LA 70124
PCL 00031023-0000 TD 0
SECTION 00 TOWNSHIP 00 RANGE 00
SUB DIV 00000 LOT BLOCK
DEED BOOK & PAGE
TAX 206.58 PNLTY 21.84 TOT 228.42
4TH WARD
241>G. .91 X 219.57' E. OF W.
1027.01' ON N. SIDE OF BAY OAKS
DR. BAY ST. LOUIS
T-9-276 AA50-625 AA59-484

REDMANN KERRY P ETUX
26 SPANISH FORT BLVD
N O, LA 70124
PCL 00031201-0000 TD 0
SECTION 00 TOWNSHIP 00 RANGE 00
SUB DIV 00000 LOT BLOCK
DEED BOOK & PAGE
TAX 483.36 PNLTY 46.76 TOT 530.12
4TH WARD
PT. 241, 60' ON BEACH X 312.8',
64.5' FRONTING ON BAY OAKS DR.,
S. SIDE BAY ST. LOUIS U-8-167

GREEN CARL J ETUX
220 BAY OAKS DR
BAY ST LOUIS, MS 39520
PCL 00031238-0000 TD 0
SECTION 00 TOWNSHIP 00 RANGE 00
SUB DIV 00000 LOT BLOCK
DEED BOOK & PAGE
TAX 77.38 PNLTY 10.62 TOT 88.00
BLK 3
21 & 23 BAY OAKS AA-20-742

BIDDISON A JEFFERSON ETAL
PCL 00031403-0000 TD 0
SECTION 00 TOWNSHIP 00 RANGE 00
SUB DIV 00000 LOT BLOCK
DEED BOOK & PAGE
TAX 129.03 PNLTY 15.41 TOT 144.44
BLK 1
9 THRU 12 BAY OAKS SUBD
AA-31-467

HUNNICUTT GLENDA
P O BOX 522
BAY ST LOUIS, MS 39520
PCL 00031406-0000 TD 0
SECTION 00 TOWNSHIP 00 RANGE 00
SUB DIV 00000 LOT BLOCK
DEED BOOK & PAGE
TAX 83.62 PNLTY 11.02 TOT 94.64
BLK 2 BAY OAKS SUB #3
LOTS 1 & 2 AA 77-552

PECAN PARK JOINT VEN TURE # 1
PCL 00031514-0000 TD 0
SECTION 44 TOWNSHIP 08S RANGE 14W
SUB DIV 00000 LOT BLOCK
DEED BOOK AA83 & PAGE 159
TAX 6.47 PNLTY 3.83 TOT 10.30
PT LOT 7 REAR 4TH WARD BAY ST LOUIS

COMPRETTA DONALD A E TUX
451 ST CHARLES ST
BAY ST LOUIS, MS 39520
PCL 00031530-0000 TD 0
SECTION 00 TOWNSHIP 00 RANGE 00
SUB DIV 00000 LOT BLOCK
DEED BOOK & PAGE
TAX 181.45 PNLTY 19.83 TOT 201.28
REAR 4TH WARD
PT. 248 & 23 , 120 X 150' BAY ST.
LOUIS U-1-394

LEE CLIFFORD ETAL
805 SPANISH TRAIL
BAY ST LOUIS, MS 39520
PCL 00031535-0000 TD 0
SECTION 44 TOWNSHIP 08S RANGE 14W
SUB DIV 00000 LOT BLOCK
DEED BOOK AA88 & PAGE 223
TAX 121.77 PNLTY 14.21 TOT 135.98
REAR 4TH WARD
PT. 26, 150 X 250' BAY ST.
LOUIS AA-88-223

TARTAVOULLE NORMAN E TUX
PCL 00031601-0000 TD 0
SECTION 00 TOWNSHIP 00 RANGE 00
SUB DIV 00000 LOT BLOCK
DEED BOOK & PAGE
TAX 47.30 PNLTY 7.76 TOT 55.06
REAR 4TH WARD
PT 26H & PT.28 BAY ST. LOUIS O-6-65
AA-9-813 AA-39-475

ELLIS RAYMOND J ETUX
920 CHINICHE ST
BAY ST LOUIS, MS 39520
PCL 00031632-0000 TD 0
SECTION 00 TOWNSHIP 00 RANGE 00
SUB DIV 00000 LOT BLOCK
DEED BOOK & PAGE
TAX 91.66 PNLTY 11.75 TOT 103.41
REAR 4TH WARD
410,PT. 418
LOUIS Q-8-261
U-1-03
6-6-64 4-9-68

ELLIS RAYMOND J
920 CHINICHE ST
BAY ST LOUIS, MS 39520
PCL 00031633-0000 TD 0
SECTION 00 TOWNSHIP 00 RANGE 00
SUB DIV 00000 LOT BLOCK
DEED BOOK & PAGE
TAX 510.20 PNLTY 49.16 TOT 559.36
REAR 4TH WARD
418
BAY ST. LOUIS U-1-03

PERNICIARO SALVADORE J ETUX
PCL 00031709-0000 TD 0
SECTION 00 TOWNSHIP 00 RANGE 00
SUB DIV 00000 LOT BLOCK
DEED BOOK & PAGE
TAX 10.32 PNLTY 4.18 TOT 14.50
PT 43-A REAR 4TH WARD L-420

FRIZSELL WILLIAM F
PCL 00031808-0000 TD 0
SECTION 00 TOWNSHIP 00 RANGE 00
SUB DIV 00000 LOT BLOCK
DEED BOOK & PAGE
TAX .52 PNLTY 3.30 TOT 3.82
BLK 2
7 (S. PIT) BAY ST. LOUIS LAND
& IMPR CO AA-5-796

LINDSAY JAMES
PCL 00031907-0000 TD 0
SECTION 00 TOWNSHIP 00 RANGE 00
SUB DIV 00000 LOT BLOCK
DEED BOOK & PAGE
TAX 10.32 PNLTY 4.73 TOT 15.05
BLK 15
2 THRU 15 BAY ST. LOUIS LAND
& IMP. CO. AA43-234

LINDSAY JAMES
PCL 00031909-0000 TD 0
SECTION 00 TOWNSHIP 00 RANGE 00
SUB DIV 00000 LOT BLOCK
DEED BOOK & PAGE
TAX 1.55 PNLTY 3.79 TOT 5.34
BLK 15
PT. 18 THRU 20 BAY ST. LOUIS
LAND & IMP CO PT. IN WAVELAND
Z-8-726

MORREALE JOSEPH BRUN O ETUX
PCL 00032115-0000 TD 0
SECTION 00 TOWNSHIP 00 RANGE 00
SUB DIV 00000 LOT BLOCK
DEED BOOK & PAGE
TAX 95.38 PNLTY 13.44 TOT 108.82
BLK 28
12 THRU 22
BAY ST. LOUIS LAND
& IMP CO T-7-23

KITCHENS ARTHUR M JR ETAL
C/O KITCHEN GREG
4404 LAUDUN ST
METAIRIE, LA 70006
PCL 00032130-0000 TD 0
SECTION 00 TOWNSHIP 00 RANGE 00
SUB DIV 00000 LOT BLOCK
DEED BOOK & PAGE
TAX 43.35 PNLTY 7.70 TOT 51.05
BLK 31
1 THRU 4
BAY ST. LOUIS LAND & IMP CO
AA-69-252

KITCHENS ARTHUR M JR. ETAL
KITCHEN GREG
4404 LAUDUN ST
METAIRIE, LA 70006
PCL 00032130-0010 TD 0
SECTION 00 TOWNSHIP 00 RANGE 00
SUB DIV 00000 LOT BLOCK
DEED BOOK & PAGE
TAX 43.35 PNLTY 7.70 TOT 51.05
BAY ST LOUIS LAND & IMPROV CO BLK
31 LOTS 7-10 AA69-249

LARONDEAU ENTERPRISE S INC
1305 OVERHILL ROAD
GOLDEN, CO 80401
PCL 00032132-0000 TD 0
SECTION 00 TOWNSHIP 00 RANGE 00
SUB DIV 00000 LOT BLOCK
DEED BOOK & PAGE
TAX 44.90 PNLTY 8.89 TOT 53.79
BLK 31
12 THRU 22 BAY ST. LOUIS LAND
& IMP CO Z-3-499

MALLINI DONALD
P O BOX 103
PASS CHRISTIAN, MS 39571
PCL 00032215-0000 TD 0
SECTION 00 TOWNSHIP 00 RANGE 00
SUB DIV 00000 LOT BLOCK
DEED BOOK & PAGE
TAX 15.35 PNLTY 5.18 TOT 20.53
BLK 35
13 THRU 16 BAY ST. LOUIS LAND
& IMP CO AA-34-210
AA52-14

BERMOND RENE III ETU X
241 BISMARK ST
BAY ST LOUIS, MS 39520
PCL 00032224-0005 TD 0
SECTION 00 TOWNSHIP 00 RANGE 00
SUB DIV 00000 LOT BLOCK
DEED BOOK & PAGE
TAX 37.16 PNLTY 11.94 TOT 99.10
BLK. 36
LOTS 39 THRU 44
BAY ST LOUIS LAND & IMP.
AA-14-349

PERNICIARO LORNA
220 VICTORIA ST
BAY ST LOUIS, MS. 39520
PCL 00032310-0000 TD 0
SECTION 00 TOWNSHIP 00 RANGE 00
SUB DIV 00000 LOT BLOCK
DEED BOOK & PAGE
TAX 105.75 PNLTY 13.32 TOT 119.07
Lots 13 thru 16, Blk. 39; Bay St. Louis Land & Impr. Co. Subd.

RHODES WILLYS W JR
212 VICTORIA ST
BAY ST LOUIS, MS 39520
PCL 00032311-0000 TD 0
SECTION 00 TOWNSHIP 00 RANGE 00
SUB DIV 00000 LOT BLOCK
DEED BOOK & PAGE
TAX 177.32 PNLTY 20.56 TOT 197.88
BLK 39
17 THRU 20 & 29 THRU 32
BAY ST. LOUIS LAND & IMP CO
AA39-836/838

CUEVAS CHARLES ETUX
PCL 00032514-0010 TD 0
SECTION 35 TOWNSHIP 08S RANGE 14W
SUB DIV 00000 LOT BLOCK
DEED BOOK AA89 & PAGE 212
TAX 22.19 PNLTY 5.29 TOT 27.48
PT 12-15 PT 40 & 41 BLK 49
BAY ST LOUIS LAND & IMP CO
AA-89-212

JAQUILLARD BUFFY R. ETAL
PCL 00032623-0000 TD 0
SECTION 35 TOWNSHIP 08S RANGE 14W
SUB DIV 00000 LOT BLOCK
DEED BOOK AA43 & PAGE 433
TAX 84.23 PNLTY 12.18 TOT 96.41
BAY ST. LOUIS LAND & IMPR.
BLK. 56 LOTS 5-8 & 39-42
AA43-433

JAQUILLARD ARTHUR J. ETUX
PCL 00032632-0010 TD 0
SECTION 35 TOWNSHIP 08S RANGE 14W
SUB DIV 00000 LOT BLOCK
DEED BOOK 86 & PAGE 324
TAX 68.20 PNLTY 9.93 TOT 78.13
B.S.L. LAND & IMPR. BLK. 56
LOTS 35-38
U6-324

MINCHEW DANNY R ETUX
1313 OD SPANISH TR
BAY ST LOUIS, MS 39520
PCL 00032737-0000 TD 0
SECTION 00 TOWNSHIP 00 RANGE 00
SUB DIV 00000 LOT BLOCK
DEED BOOK & PAGE
TAX 56.18 PNLTY 9.65 TOT 65.83
BLK. 64
10 THRU 19 & 32 THRU 35 BAY ST.
LOUIS LAND & IMPR. CO. AA-22-147

MCDONALD REALTY CO I NC
PCL 00033023-0025 TD 0
SECTION 00 TOWNSHIP 00 RANGE 00
SUB DIV 00000 LOT BLOCK
DEED BOOK & PAGE
TAX 7.12 PNLTY 3.89 TOT 11.01

LOT 13 BLK 5
PINEWOODS #2 I-6-564

BRELAND WILLIAM E
615 ESPLANADE AVE
BAY ST LOUIS, MS 39520
PCL 00033306-0000 TD A
SECTION 00 TOWNSHIP 00 RANGE 00
SUB DIV 00000 LOT BLOCK
DEED BOOK & PAGE
TAX 25.87 PNLTY 5.58 TOT 31.45
PT. J. BOUGUIE CL. SEC. 25-8-14
W-9-278 #293

BRELAND EDRIN E
235 CARRE CT
BAY ST LOUIS, MS 39520
PCL 00033307-0000 TD A
SECTION 00 TOWNSHIP 00 RANGE 00
SUB DIV 00000 LOT BLOCK
DEED BOOK & PAGE
TAX 25.81 PNLTY 5.58 TOT 31.39
PT. J. BOUGUIE CL. SEC. 25-8-14
R-9-272 PT #7 42-8-14

BRELAND W E & E E
235 CARRE ST
BAY ST LOUIS, MS 39520
PCL 00033310-0010 TD A
SECTION 00 TOWNSHIP 00 RANGE 00
SUB DIV 00000 LOT BLOCK
DEED BOOK & PAGE
TAX 15.48 PNLTY 4.64 TOT 20.12
PT. J. BOUGUIE CL. SEC. 25-8-14
W-9-277 PT #7

GERRY LANE CHEVROLET INC
PCL 00033327-0000 TD P
SECTION 00 TOWNSHIP 00 RANGE 00
SUB DIV 00000 LOT BLOCK
DEED BOOK & PAGE
TAX 625.60 PNLTY 59.55 TOT 685.15
PT J BOUGUIE CLAIM PT ABANDONDED RD

ARTIGUES RONALD J ET AL
PCL 00033337-0010 TD P
SECTION 00 TOWNSHIP 00 RANGE 00
SUB DIV 00000 LOT BLOCK
DEED BOOK & PAGE
TAX 694.35 PNLTY 65.74 TOT 760.09
PT. J BOUGUIE CL. 28-365

BENIGNO ANTHONY ETUX ROSALEE
HWY 90
BAY ST. LOUIS, MS 39520
PCL 00033338-0000 TD P
SECTION 25& TOWNSHIP 08S RANGE 14W
SUB DIV 00000 LOT BLOCK
DEED BOOK F5 & PAGE 14
TAX 569.79 PNLTY 54.54 TOT 624.33
PT. J. BOUGUIE CL. SEC. 25-8-14
F5-14

HOTARD MARY
RT. 4 BOX 22
BAYST. LOUIS, MS 39522
PCL 00033406-0000 TD P
SECTION 25 TOWNSHIP 08 RANGE 14
SUB DIV 00000 LOT BLOCK
DEED BOOK & PAGE
TAX 574.85 PNLTY 54.99 TOT 629.84
TRACT D, DIV. J. BENIGNO EST.
SEC. 25-8-14 AA-83-91

WEST LEE ROY ETAL
PCL 00033411-0000 TD P
SECTION 00 TOWNSHIP 00 RANGE 00
SUB DIV 00000 LOT BLOCK
DEED BOOK & PAGE
TAX 491.41 PNLTY 47.48 TOT 538.89
PT. TRACT F, J. BENIGNO, EST.
TRI. (STA.) SEC. 25-8-14
#45 AA-14-647

TACONI ROBERT ETUX
616 ESPLANADE
BAY ST LOUIS, MS 39520
PCL 00033412-0000 TD P
SECTION 00 TOWNSHIP 00 RANGE 00
SUB DIV 00000 LOT BLOCK
DEED BOOK & PAGE
TAX1060.24 PNLTY 98.67 TOT 1158.91
PT. J. BOUGUIE CL. (LOW LAND)
SEC. 25-8-14 AA-19-245

HOTARD MARY
RT 4 BOX 22
BAY ST LOUIS, MS 39520
PCL 00033413-0010 TD P
SECTION 25 TOWNSHIP 08 RANGE 14
SUB DIV 00000 LOT BLOCK
DEED BOOK AA88 & PAGE 88
TAX 11.82 PNLTY 4.32 TOT 16.14
PT J BOUGUIE CL SEC 25-8-14
AA-88-88

TAG INC
PCL 00033416-0010 TD P
SECTION 25 TOWNSHIP 08S RANGE 14W
SUB DIV 00000 LOT BLOCK
DEED BOOK AA12 & PAGE 363
TAX 889.44 PNLTY 83.30 TOT 972.74
PT J BOUGUIE CL SEC 25 BAY ST LOUIS
190' FRONTING ON HWY 90
240' FRONTING ON WASHINGTON ST

SCAFIDIS WHEEL-INN R EST INC
822 HWY 90
BAY ST LOUIS, MS 39520
PCL 00033432-0000 TD P
SECTION 25 TOWNSHIP 08S RANGE 14W
SUB DIV 00000 LOT BLOCK
DEED BOOK AA26 & PAGE 403
TAX1405.28 PNLTY129.73 TOT 1535.01
PT. J. BOUGUIE CL. (BDS.)
SEC. 25-8-14 PT #62

TARTAVOULLE STELLA F AVRE
PCL 00033503-0000 TD P
SECTION 26 TOWNSHIP 08S RANGE 14W
SUB DIV 00000 LOT BLOCK
DEED BOOK & PAGE
TAX 36.13 PNLTY 6.50 TOT 42.63
PT. J. BOUGUIE CL. SEC. 26-8-14
K-6-403 #124

TARTAVOULLE STELLA
RT 4 BOX 259
BAY ST LOUIS, MS 39520
PCL 00033508-0010 TD P
SECTION 00 TOWNSHIP 00 RANGE 00
SUB DIV 00000 LOT BLOCK
DEED BOOK & PAGE
TAX 189.07 PNLTY 20.26 TOT 209.33
PT BOUQUIE CL I-6-403

TAVIANI FLORIANA
PCL 00033515-0000 TD P
SECTION 26 TOWNSHIP 08 RANGE 14
SUB DIV 00000 LOT BLOCK
DEED BOOK & PAGE
TAX 7.74 PNLTY 3.94 TOT 11.68
PT. J. BOUGUIE CL. SEC. 26-8-14
(PT 85) (PT. OUTSIDE) PT #93
AA-79-473 PERPETUAL EASEMENT

TAVIANI FLORIANO
PCL 00033517-0000 TD P
SECTION 26 TOWNSHIP 08S RANGE 14W
SUB DIV 00000 LOT BLOCK
DEED BOOK AA79 & PAGE 473
TAX 5.16 PNLTY 3.71 TOT 8.87
SEC 26-8-14,PT J BOUQUIE CL (#85)
AA-79-473

SMITH WALTER RAY ETU X
RT 2 BOX 148
BAY ST LOUIS, MS 39520
PCL 00033518-0000 TD P
SECTION 00 TOWNSHIP 00 RANGE 00
SUB DIV 00000 LOT BLOCK
DEED BOOK & PAGE
TAX 57.82 PNLTY 8.46 TOT 66.28
PT. J. BOUGUIE CL. SEC. 26-8-14
U-6-125 #74

BRITTON ROBERT B.
1200 HWY 90
BAY ST. LOUIS, MS 39520
PCL 00033706-0010 TD P
SECTION 35 TOWNSHIP 08S RANGE 14W
SUB DIV 00000 LOT BLOCK
DEED BOOK X2 & PAGE 217
TAX1198.55 PNLTY111.12 TOT 1309.67
PT. NW 1/4-NE1/4
X2-217

LANG L D
302 LUMBER ST
NATCHEZ, MS
PCL 00033801-0000 TD P
SECTION 42 TOWNSHIP 08S RANGE 14W
SUB DIV 00000 LOT BLOCK
DEED BOOK & PAGE
TAX 31.38 PNLTY 6.08 TOT 37.46
PT. J.B. LARDASSE C.
INSIDE K6-314

GULF PINES INC
PCL 00033937-0000 TD E
SECTION 00 TOWNSHIP 00 RANGE 00
SUB DIV 00001 LOT BLOCK
DEED BOOK & PAGE
TAX 7.47 PNLTY 3.92 TOT 11.39
BAYSIDE PARK UNIT 1 BLK. 100 LOT 44
Z1-410

continued on next page
Delinquent Realty Tax

Delinquent Realty Tax
continued from previous page

BOTTNER L J
329 HESPER AVE
METAIRIE, LA 70005
PCL 00034001-0000 TD E
SECTION 00 TOWNSHIP 00 RANGE 00
SUB DIV 00001 LOT BLOCK
DEED BOOK & PAGE
TAX 7.47 PNLTY 3.92 TOT 11.39
BAYSIDE PK UN 1 BLK 100
47 0-6-18

HAWTHORNE HOBSON D
PCL 00034118-0000 TD E
SECTION 00 TOWNSHIP 00 RANGE 00
SUB DIV 00001 LOT BLOCK
DEED BOOK & PAGE
TAX 7.47 PNLTY 3.92 TOT 11.39
BAYSIDE PK UN 1 BLK 103
15 BAYSIDE PARK P-9-16

HENRY HUGH MRS
PCL 00034136-0000 TD E
SECTION 00 TOWNSHIP 00 RANGE 00
SUB DIV 00001 LOT BLOCK
DEED BOOK & PAGE
TAX 7.47 PNLTY 3.92 TOT 11.39
BAYSIDE PK UN 1 BLK 104
16 AA-25-25

GEISEL WOODROW P
RT 1 49 WESTBENTON
BAY ST LOUIS, MS 39520
PCL 00034321-0000 TD E
SECTION 00 TOWNSHIP 00 RANGE 00
SUB DIV 00001 LOT BLOCK
DEED BOOK & PAGE
TAX 277.02 PNLTY 28.43 TOT 305.45
BAYSIDE PK UN 1 BLK 105
57 & 58 T-2-178

BARNETT MAUREEN C
4204 HESSMER AVE APT 1
METAIRIE, LA 70002
PCL 00034331-0000 TD E
SECTION 00 TOWNSHIP 00 RANGE 00
SUB DIV 00001 LOT BLOCK
DEED BOOK & PAGE
TAX 26.56 PNLTY 5.89 TOT 32.45
BAYSIDE PK UN 1 BLK 105
73 & 74 V-4-256

PEREZ MELVIN J ETALS
PCL 00034421-0000 TD E
SECTION 00 TOWNSHIP 00 RANGE 00
SUB DIV 00001 LOT BLOCK
DEED BOOK & PAGE
TAX 7.47 PNLTY 3.92 TOT 11.39
BAYSIDE PK UN 1 BLK 106
45 U-7-443

MORGAN JIM LEE III E TUX
RT 7 BOX 425
BAY ST LOUIS, MS 39520
PCL 00034428-0000 TD E
SECTION 00 TOWNSHIP 00 RANGE 00
SUB DIV 00001 LOT BLOCK
DEED BOOK & PAGE
TAX 41.81 PNLTY 7.27 TOT 49.08
BAYSIDE PK UN 1 BLK 106
57 & 58 AA-58-223

WASMER EVELYN PURCEL L ETAL
113 MC QUERN ST.
SUMTET, SC 29150
PCL 00034639-0000 TD E
SECTION 00 TOWNSHIP 00 RANGE 00
SUB DIV 00001 LOT BLOCK
DEED BOOK & PAGE
TAX 26.56 PNLTY 5.89 TOT 32.45
BAYSIDE PK UN 1 BLK 109
21 & 22 U-6-46

JOHNSON ROBERT EUGEN E JR ETUX
9441 ROSLYNN DR
RIVER RIDGE, LA 70123
PCL 00034808-0000 TD E
SECTION 00 TOWNSHIP 00 RANGE 00
SUB DIV 00001 LOT BLOCK
DEED BOOK & PAGE
TAX 26.56 PNLTY 5.89 TOT 32.45
BAYSIDE PK UN 1 BLK 110
19 & 20 V-4-258

ARCENEAUX LOUIS G
RT 7 BOX 492
BAY ST LOUIS, MS 39520
PCL 00034913-0000 TD E
SECTION 00 TOWNSHIP 00 RANGE 00
SUB DIV 00001 LOT BLOCK
DEED BOOK & PAGE
TAX 71.03 PNLTY 9.64 TOT 80.67
BAYSIDE PK UN 1 BLK 112
1, COR. R-9-231

BOURGEOIS LOUIS E ET UX
813 SPRUCE ST
WAVELAND, MS 39576
PCL 00034916-0000 TD E
SECTION 06 TOWNSHIP 09S RANGE 14W
SUB DIV 00001 LOT BLOCK
DEED BOOK AA89 & PAGE 605
TAX 13.28 PNLTY 4.45 TOT 17.73
BAYSIDE PK UN 1 BLK 112
6 AA-89-605

HOARE PHILLIP ETUX
116 CARROLL AVE
LONG BEACH, MS 39560
PCL 00034928-0000 TD E
SECTION 00 TOWNSHIP 00 RANGE 00
SUB DIV 00001 LOT BLOCK
DEED BOOK & PAGE
TAX 26.56 PNLTY 5.89 TOT 32.45
BAYSIDE PK UN 1 BLK 112
19 & 20 AA-65-295 AA67-93

GULF PINES INC
PCL 00034938-0000 TD E
SECTION 00 TOWNSHIP 00 RANGE 00
SUB DIV 00001 LOT BLOCK
DEED BOOK & PAGE
TAX 13.28 PNLTY 4.45 TOT 17.73
BAYSIDE PARK UNIT 1 BLK. 112 LOT 30
Z1-410

ROUSSEL HAROLD GEORG E ETAL
PCL 00035033-0000 TD E
SECTION 00 TOWNSHIP 00 RANGE 00
SUB DIV 00001 LOT BLOCK
DEED BOOK & PAGE
TAX 14.94 PNLTY 4.85 TOT 19.79
BAYSIDE PK UN 1 BLK 113
18 & 19 AA-30-906

PENA ALFREDO V ETUX
10000 HAMMERLY #164
HOUSTON, TX 77080
PCL 00035126-0000 TD E
SECTION 00 TOWNSHIP 00 RANGE 00
SUB DIV 00001 LOT BLOCK
DEED BOOK & PAGE
TAX 26.56 PNLTY 5.89 TOT 32.45
BAYSIDE PK UN 1 BLK 113
55 & 56 AA-14-765

PENA ALFREDO V ETUX
10000 HAMMERLY #164
HOUSTON, TX 77080
PCL 00035126-0000 TD E
SECTION 00 TOWNSHIP 00 RANGE 00
SUB DIV 00001 LOT BLOCK
DEED BOOK & PAGE
TAX 26.56 PNLTY 5.89 TOT 32.45
BAYSIDE PK UN 1 BLK 113
55 & 56 AA-14-765

FLORIO ROBERT ETAL
PCL 00035511-0000 TD E
SECTION 00 TOWNSHIP 00 RANGE 00
SUB DIV 00001 LOT BLOCK
DEED BOOK & PAGE
TAX 13.28 PNLTY 4.45 TOT 17.73
BAYSIDE PK UN 1 BLK 115
11 S-8-304

GULF PINES INC
PCL 00035415-0000 TD E
SECTION 00 TOWNSHIP 00 RANGE 00
SUB DIV 00001 LOT BLOCK
DEED BOOK & PAGE
TAX 13.28 PNLTY 4.45 TOT 17.73
BAYSIDE PK UN 1 BLK 116
36 2-1-410

LALLA FRED R ETUX

RT. 7 BOX 347
BAY ST LOUIS, MS 39520
PCL 00035439-0000 TD E
SECTION 00 TOWNSHIP 00 RANGE 00
SUB DIV 00001 LOT BLOCK
DEED BOOK & PAGE
TAX 126.00 PNLTY 14.59 TOT 140.59
BAYSIDE PK UN 1 BLK 117
8 AA-4-797

DAKOLA ATHANASIA S
4139 ST PETER ST
NEW ORLEANS, LA 70119
PCL 00035525-0000 TD E
SECTION 00 TOWNSHIP 00 RANGE 00
SUB DIV 00001 LOT BLOCK
DEED BOOK & PAGE
TAX 26.56 PNLTY 5.89 TOT 32.45
BAYSIDE PK UN 1 BLK 117
42 & 43 AA-20-787

PERRON JAMES B ETUX
1408 CALDER ST
GRETNA, LA
PCL 00035609-0000 TD E
SECTION 00 TOWNSHIP 00 RANGE 00
SUB DIV 00001 LOT BLOCK
DEED BOOK & PAGE
TAX 26.56 PNLTY 5.89 TOT 32.45
BAYSIDE PK UN 1 BLK 118
22 & 23, COR.
AA-30-30

PRESSMAN JEFFREY ALB ERT
PCL 00035735-0000 TD E
SECTION 00 TOWNSHIP 00 RANGE 00
SUB DIV 00001 LOT BLOCK
DEED BOOK & PAGE
TAX 26.56 PNLTY 5.89 TOT 32.45
BAYSIDE PK UN 1 BLK 120
11 & 12 AA-86-219

GULF PINES INC
PCL 00035922-0000 TD E
SECTION 00 TOWNSHIP 00 RANGE 00
SUB DIV 00001 LOT BLOCK
DEED BOOK & PAGE
TAX 13.28 PNLTY 4.45 TOT 17.73
BAYSIDE PARK UNIT 1 BLK. 121 LOT 48
Z1-410

GULF PINES INC
1 CANDY LANE
WAVELAND, MS 39576
PCL 00035923-0000 TD E
SECTION 00 TOWNSHIP 00 RANGE 00
SUB DIV 00001 LOT BLOCK
DEED BOOK & PAGE
TAX 13.28 PNLTY 4.45 TOT 17.73
BAYSIDE PARK UNIT 1 BLK. 121 LOT 49
Z1-410

MCGUINNES CHARLES MI CHAEL
PCL 00036206-0000 TD E
SECTION 00 TOWNSHIP 00 RANGE 00
SUB DIV 00001 LOT BLOCK
DEED BOOK & PAGE
TAX 26.56 PNLTY 5.89 TOT 32.45
BAYSIDE PK UN 1 BLK 124
1, COR. & 2
T-9-568/570

ADAMS CARL J ETUX
RT 7 BOX 323
BAY ST LOUIS, MS 39520
PCL 00036213-0000 TD E
SECTION 00 TOWNSHIP 00 RANGE 00
SUB DIV 00001 LOT BLOCK
DEED BOOK & PAGE
TAX 66.34 PNLTY 9.22 TOT 75.56
BAYSIDE PK UN 1 BLK 124
14 AA-58-686

RUSH CHARLES F
RT. 7 BOX 382
BAY ST LOUIS, MS 39520
PCL 00036402-0000 TD E
SECTION 00 TOWNSHIP 00 RANGE 00
SUB DIV 00001 LOT BLOCK
DEED BOOK & PAGE
TAX 91.95 PNLTY 11.53 TOT 103.48
BAYSIDE PK UN 1 BLK 125
20 AA-35-69

HILL MASIN J. JR. ET UX
RT 7 BOX 276
BAY ST LOUIS, MS 39520
PCL 00036820-0000 TD E
SECTION 00 TOWNSHIP 00 RANGE 00
SUB DIV 00001 LOT- BLOCK
DEED BOOK & PAGE
TAX 188.22 PNLTY 20.44 TOT 208.66
BAYSIDE PK UN 1 BLK 129
6 & 7 AA62-866

BALDWIN ROBERT ETUX
P.O. BOX 563
BAY ST. LOUIS, MS 39520
PCL 00036931-0000 TD E
SECTION 00 TOWNSHIP 00 RANGE 00
SUB DIV 00001 LOT BLOCK
DEED BOOK & PAGE
TAX 22.41 PNLTY 5.67 TOT 28.08
BAYSIDE PK UN 1 BLK 134
16 THRU 18 AA-75-73

SUTTON ROGER ETUX
RT 7 BOX 354
BAY ST LOUIS, MS 39520
PCL 00037103-0000 TD E
SECTION 00 TOWNSHIP 00 RANGE 00
SUB DIV 00001 LOT BLOCK
DEED BOOK & PAGE
TAX 57.79 PNLTY 8.46 TOT 66.25
BAYSIDE PK. UNIT 1
BLK. 164 LOT 29 AA-71-254

DEFRENE CLYDE S SR E TUX
RT 7 BOX 110
BAY ST LOUIS, MS 39520
PCL 00037222-0000 TD E
SECTION 00 TOWNSHIP 00 RANGE 00
SUB DIV 00001 LOT BLOCK
DEED BOOK & PAGE
TAX 292.74 PNLTY 29.84 TOT 322.58
BAYSIDE PK SUBD UN 2 BLK 100
69 & 70 AA-87-165

SHEPHERD LARRY J ETU X
RT 7 BOX 230
BAY ST LOUIS, MS 39520
PCL 00037839-0000 TD E
SECTION 00 TOWNSHIP 00 RANGE 00
SUB DIV 00001 LOT BLOCK
DEED BOOK & PAGE
TAX 13.74 PNLTY 4.48 TOT 18.22
BAYSIDE PK SUB UN 2 BLK 135
44 AA-30-441
TRAILER

IRVING ADAM ETUX
5313 CHARTRES ST
N O, LA 70117
PCL 00037902-0000 TD E
SECTION 00 TOWNSHIP 00 RANGE 00
SUB DIV 00001 LOT BLOCK
DEED BOOK & PAGE
TAX 7.47 PNLTY 3.92 TOT 11.39
LOT 45, BLK. 135

NORTH AMERICAN FINAN CE CO
PCL 00038329-0000 TD E
SECTION 00 TOWNSHIP 00 RANGE 00
SUB DIV 00001 LOT BLOCK
DEED BOOK & PAGE
TAX 26.56 PNLTY 5.89 TOT 32.45
BAYSIDE PK SUB UN 2 BLK 140
3 & 4 AA-17-624 AA-24-437

JENSON BERTIE ETVIR
PCL 00038409-0000 TD E
SECTION 00 TOWNSHIP 00 RANGE 00
SUB DIV 00001 LOT BLOCK
DEED BOOK & PAGE
TAX 14.94 PNLTY 4.85 TOT 19.79
BAYSIDE PK SUB UN 2 BLK 140
28 & 29 AA-76-224

GEORGI C B
6710 VILLERE
ARABI, LA 70032
PCL 00038417-0000 TD E
SECTION 00 TOWNSHIP 00 RANGE 00
SUB DIV 00001 LOT BLOCK
DEED BOOK & PAGE
TAX 14.94 PNLTY 5.00 TOT 19.94
BAYSIDE PK SUB UN 2 BLK 140
44 & 46 P-6-543

BOURGEOIS LOUIS ETUX
813 SPRUCE ST
WAVELAND, MS 39576
PCL 00038506-0000 TD E
SECTION 00 TOWNSHIP 00 RANGE 00
SUB DIV 00001 LOT BLOCK
DEED BOOK & PAGE
TAX 54.94 PNLTY 8.45 TOT 63.39
BAYSIDE PK SUB UN 2 BLK 141
29 & 30 AA-56-799

BATES PETER G ETUX T ERRY S
PCL 00038602-0000 TD E
SECTION 06 TOWNSHIP 09S RANGE 14W
SUB DIV 00001 LOT BLOCK
DEED BOOK & PAGE
TAX 20.00 PNLTY 5.05 TOT 25.05
BAYSIDE PK SUB UN 2 BLK 141
91, COR. AA-81-694

GULF PINES INC
PCL 00038606-0000 TD E
SECTION 00 TOWNSHIP 00 RANGE 00
SUB DIV 00001 LOT BLOCK
DEED BOOK & PAGE
TAX 7.47 PNLTY 3.92 TOT 11.39
BAYSIDE PK SUB UN 2 BLK 142
2 Z-1-410

POTEET EFFIE A ETVIR
PCL 00038607-0000 TD E
SECTION 00 TOWNSHIP 00 RANGE 00
SUB DIV 00001 LOT BLOCK
DEED BOOK & PAGE
TAX 7.47 PNLTY 3.92 TOT 11.39
BAYSIDE PK SUB UN 2 BLK 142
3 Q-3-350

GASSENBERGER W E MRS
500 NINTH ST
GRETNA, LA 70053
PCL 00038628-0000 TD E
SECTION 00 TOWNSHIP 00 RANGE 00
SUB DIV 00001 LOT BLOCK
DEED BOOK & PAGE
TAX 82.77 PNLTY 10.95 TOT 93.72
BAYSIDE PK SUB UN 2 BLK 142
38 & 39 R-8-348

CURE MICHAEL DAVID
RT. 6 BOX 865
BAY ST. LOUIS, MS 39520
PCL 00038633-0000 TD E
SECTION 00 TOWNSHIP 00 RANGE 00
SUB DIV 00001 LOT BLOCK
DEED BOOK & PAGE
TAX 7.47 PNLTY 3.92 TOT 11.39
BAYSIDE PK SUB UN 2 BLK 142
72 AA-58-439

GEORGI C B ETUX
6710 VILLERE
ARABI, LA 70032
PCL 00038905-0000 TD E
SECTION 00 TOWNSHIP 00 RANGE 00
SUB DIV 00001 LOT BLOCK
DEED BOOK & PAGE
TAX 7.47 PNLTY 3.92 TOT 11.39
BAYSIDE PK SUB UN 2 BLK 145
21 P-6-569

DESILVA EMILE MRS
106 HARDING DR
HOUMA, LA
PCL 00038909-0000 TD E
SECTION 00 TOWNSHIP 00 RANGE 00
SUB DIV 00001 LOT BLOCK
DEED BOOK & PAGE
TAX 7.47 PNLTY 3.92 TOT 11.39
BAYSIDE PK SUB UN 2 BLK 145
27 R-4-566

VIDAL WILBERT ETUX
RT. 2 BOX 576
BAY ST. LOUIS, MS 39520
PCL 00038916-0020 TD E
SECTION 00 TOWNSHIP 00 RANGE 00
SUB DIV 00001 LOT BLOCK
DEED BOOK & PAGE
TAX 184.52 PNLTY 19.86 TOT 204.38
BAYSIDE PARK UNIT 2 BLK. 145
LOT 46
AA63-723

BYRD WANDA J ETAL
RT 7 BOX 178
BAY ST LOUIS, MS 39520
PCL 00039003-0000 TD E
SECTION 00 TOWNSHIP 00 RANGE 00
SUB DIV 00001 LOT BLOCK
DEED BOOK & PAGE
TAX 68.90 PNLTY 9.97 TOT 76.87
BAYSIDE PK SUB UN 2 BLK 146
34 THRU 38 Z-8-676
Z-0-312

MOULDEOUS A D ETUX
P O BOX 114
CLERMONT HARBOR, MS
PCL 00039025-0000 TD E
SECTION 00 TOWNSHIP 00 RANGE 00
SUB DIV 00001 LOT BLOCK
DEED BOOK & PAGE
TAX 7.47 PNLTY 3.67 TOT 11.14
BAYSIDE PK SUB UN 2 BLK 147
6 Q-6-162

BEMIS JOHN MARTIN
P.O. BOX 1930
BULLHEAD CITY, AZ 86430
PCL 00039102-0000 TD E
SECTION 00 TOWNSHIP 00 RANGE 00
SUB DIV 00001 LOT BLOCK
DEED BOOK & PAGE
TAX 14.94 PNLTY 4.85 TOT 19.79
BAYSIDE PK SUB UN 2 BLK 147
33 & 34 AA-45-541 AA-58-244

REDMON RICHARD ETUX
PCL 00039121-0000 TD E
SECTION 00 TOWNSHIP 00 RANGE 00
SUB DIV 00001 LOT BLOCK
DEED BOOK & PAGE
TAX 7.47 PNLTY 3.92 TOT 11.39
BAYSIDE PK SUB UN 2 BLK 147
73 S-5-171

MONIER ROY J
PCL 00039215-0000 TD E
SECTION 00 TOWNSHIP 00 RANGE 00
SUB DIV 00001 LOT BLOCK
DEED BOOK & PAGE
TAX 74.69 PNLTY 11.42 TOT 86.11
BAYSIDE PK UN 2 BLK 148
56 THRU 65
R-8-324 0-6-10

CROASDAILE NELSON ET UX
RT.7 BOX 334
GAY ST. LOUIS, MS 39520
PCL 00039501-0000 TD E
SECTION 00 TOWNSHIP 00 RANGE 00
SUB DIV 00001 LOT BLOCK
DEED BOOK & PAGE
TAX 14.94 PNLTY 4.85 TOT 19.79
BAYSIDE PARK UN. 2, BLK. 151
LOTS 41 & 42 AA-58-895

HENDRICKS TED WAYNE
PCL 00039626-0000 TD E
SECTION 00 TOWNSHIP 00 RANGE 00
SUB DIV 00001 LOT BLOCK
DEED BOOK & PAGE
TAX 7.47 PNLTY 3.92 TOT 11.39
BAYSIDE PK SUB UN 2 BLK 153
34 S-8-292

MARTELLARO JOSEPH MR S
PCL 00039738-0000 TD E
SECTION 00 TOWNSHIP 00 RANGE 00
SUB DIV 00001 LOT BLOCK
DEED BOOK & PAGE
TAX 7.47 PNLTY 3.92 TOT 11.39
BAYSIDE PK SUB UN 2 BLK 154
53 Q-0-52

FUCICH JAMES K ETUX
RT 7 BOX 7
BAY ST LOUIS MIS, 39520
PCL 00039828-0000 TD E
SECTION 00 TOWNSHIP 00 RANGE 00
SUB DIV 00001 LOT BLOCK
DEED BOOK & PAGE
TAX 14.94 PNLTY 4.85 TOT 19.79
BAYSIDE PK SUB UN 2 BLK 155
26 & 27 R-0-290

WITTICH WERNER P
PCL 00040007-0010 TD E
SECTION 06 TOWNSHIP 09S RANGE 14W
SUB DIV 00000 LOT BLOCK
DEED BOOK S-6 & PAGE 326
TAX 13.28 PNLTY 4.45 TOT 17.73
LOT 38 BLK 156 BAYSIDE PARK UN 2
S-6-326

CROWLEY GARY ETUX
PCL 00040010-0000 TD E
SECTION 00 TOWNSHIP 00 RANGE 00
SUB DIV 00001 LOT BLOCK
DEED BOOK & PAGE
TAX 26.56 PNLTY 5.89 TOT 32.45
BAYSIDE PK SUB UN 2 BLK 156
43 & 44 AA-11-312/313

BIANCHI ALBERT
PCL 00040029-0000 TD E
SECTION 00 TOWNSHIP 00 RANGE 00
SUB DIV 00001 LOT BLOCK
DEED BOOK & PAGE
TAX 13.28 PNLTY 4.45 TOT 17.73
BAYSIDE PK SUB UN 2 BLK 157
13 R-0-280

BIANCHI ELSIE
PCL 00040030-0000 TD E
SECTION 00 TOWNSHIP 00 RANGE 00
SUB DIV 00001 LOT BLOCK
DEED BOOK & PAGE
TAX 26.56 PNLTY 5.89 TOT 32.45
BAYSIDE PK SUB UN 2 BLK 157
14 & 15 R-0-282

KNOBLOCH ROBERT R SR ETUX
504 CYPRESS
RACELAND, LA 70394
PCL 00040116-0000 TD E
SECTION 00 TOWNSHIP 00 RANGE 00
SUB DIV 00001 LOT BLOCK
DEED BOOK & PAGE
TAX 13.28 PNLTY 4.45 TOT 17.73
BAYSIDE PK SUB UN 2 BLK 158
3 R-9-116

KNOBLOCH ROBERT R SR ETUX
504 CYPRESS
RACELAND, LA 70394
PCL 00040139-0000 TD E
SECTION 00 TOWNSHIP 00 RANGE 00
SUB DIV 00001 LOT BLOCK
DEED BOOK & PAGE
TAX 13.28 PNLTY 4.45 TOT 17.73
BAYSIDE PK. UN 2 BLK 158
LOT 46 R-9-116

CROTWELL GERALD C ET VIR
RT 7 BOX 155
BAY ST LOUIS, MS 39520
PCL 00040324-0000 TD E
SECTION 06 TOWNSHIP 09S RANGE 14W
SUB DIV 00001 LOT BLOCK
DEED BOOK AA50 & PAGE 322
TAX 57.60 PNLTY 8.68 TOT 66.28
BAYSIDE PK SUB UN 2 BLK 162
24 & 25 AA-50-322

BOSCH WILTON R JR ET AL
PCL 00040328-0000 TD E
SECTION 00 TOWNSHIP 00 RANGE 00
SUB DIV 00001 LOT BLOCK
DEED BOOK & PAGE
TAX 22.41 PNLTY 5.77 TOT 28.18
BAYSIDE PK SUB UN 2 BLK 162
29, 30, CORS. & 31 S-9-221

WILLIAMS ROBERT C JR
1749 BONNIE ANN
MARRERO, LA 70072
PCL 00041030-0000 TD E
SECTION 00 TOWNSHIP 00 RANGE 00
SUB DIV 00001 LOT BLOCK
DEED BOOK & PAGE
TAX 14.94 PNLTY 4.85 TOT 19.79
BAYSIDE PK UN 3 BLK 206
13 & 14 R-4-35

WILLIAMS ROBERT C JR ETUX
1749 BONNIE ANN DR
MARRERO, LA 70072
PCL 00041031-0000 TD E
SECTION 00 TOWNSHIP 00 RANGE 00
SUB DIV 00001 LOT BLOCK
DEED BOOK & PAGE
TAX 7.47 PNLTY 3.92 TOT 11.39
BAYSIDE PK UN 3 BLK 206
15 T-8-23

WILLIAMS ROBERT C JR ETALS
1749 BONNIE ANN DR
MARRERO, LA 70072
PCL 00041107-0000 TD E
SECTION 00 TOWNSHIP 00 RANGE 00
SUB DIV 00001 LOT BLOCK
DEED BOOK & PAGE
TAX 14.94 PNLTY 4.85 TOT 19.79
BAYSIDE PK UN 3 BLK 206
32 & 33 T-8-530

GULF PINES INC
1221 N. BROAD
NEW ORLEANS, LA 70119
PCL 00041131-0000 TD E
SECTION 06 TOWNSHIP 09S RANGE 14W
SUB DIV 00001 LOT BLOCK
DEED BOOK & PAGE
TAX 61.41 PNLTY 8.78 TOT 70.19
BAYSIDE PK UN 3 BLK 207
25, COR. Z-1-410

GULF PINES INC
1221 N. BROAD
NEW ORLEANS, LA 70119
PCL 00041132-0000 TD E
SECTION 06 TOWNSHIP 09S RANGE 14W
SUB DIV 00001 LOT BLOCK
DEED BOOK & PAGE
TAX 7.47 PNLTY 3.92 TOT 11.39
26, BLK 207 BAYSIDE PARK UNIT 3
Z-1-410

EISHTADT DOROTHY FRE Y ETAL
PCL 00041138-0000 TD E
SECTION 00 TOWNSHIP 00 RANGE 00
SUB DIV 00001 LOT BLOCK
DEED BOOK & PAGE
TAX 14.94 PNLTY 4.85 TOT 19.79
BAYSIDE PK UN 3 BLK 207
38 & 39 T-0-307

RIVET CLAIRE MULLET ETALS
PCL 00041215-0000 TD E
SECTION 00 TOWNSHIP 00 RANGE 00
SUB DIV 00001 LOT BLOCK
DEED BOOK & PAGE
TAX 22.41 PNLTY 5.77 TOT 28.18
BAYSIDE PK UN 3 BLK 208
15, 16 & 17
W-8-538

PIENO JOHN ETUX
PCL 00041302-0000 TD E
SECTION 00 TOWNSHIP 00 RANGE 00
SUB DIV 00001 LOT BLOCK
DEED BOOK & PAGE
TAX 14.94 PNLTY 4.85 TOT 19.79
BAYSIDE PK UN 3 BLK 209
4 & 5 S-3-285

MCKEAN JOHN C R & BA RBARA
218 BALLENTINE
BAY ST. LOUIS, MS 39520
PCL 00041311-0000 TD E
SECTION 00 TOWNSHIP 00 RANGE 00
SUB DIV 00001 LOT BLOCK
DEED BOOK & PAGE
TAX 115.36 PNLTY 14.19 TOT 129.55
BAYSIDE PK UN 3 BLK 209
18 THRU 21 AA-52-404/405
AA-55-924 AA-59-248

SILVA HILDA ETAL
1856 HEIGHTS DR
ST BERNARD, LA 70085
PCL 00041402-0000 TD E
SECTION 00 TOWNSHIP 00 RANGE 00
SUB DIV 00001 LOT BLOCK
DEED BOOK & PAGE
TAX 14.94 PNLTY 4.85 TOT 19.79
BAYSIDE PK UN 3 BLK 210
8 & 9 Y-2-104

BUCKLEY ARNOLD THOMA S SR ETAL
PCL 00041603-0000 TD E
SECTION 00 TOWNSHIP 00 RANGE 00
SUB DIV 00001 LOT BLOCK
DEED BOOK & PAGE
TAX 7.47 PNLTY 3.92 TOT 11.39
BAYSIDE PK UN 3 BLK 212
29 V-6-205

MOORE LAWRENCE
PCL 00041701-0000 TD E
SECTION 00 TOWNSHIP 00 RANGE 00
SUB DIV 00001 LOT BLOCK
DEED BOOK & PAGE
TAX 26.56 PNLTY 5.89 TOT 32.45
BAYSIDE PK UN 3 BLK 214
1, COR. & 2
T-4-266 S-1-241

MOORE LAWRENCE
PCL 00041725-0000 TD E
SECTION 00 TOWNSHIP 00 RANGE 00
SUB DIV 00001 LOT BLOCK
DEED BOOK & PAGE
TAX 13.28 PNLTY 4.45 TOT 17.73
BAYSIDE PK UN 3 BLK 214
35, COR. 4-0-557

WHITE LARRY W ETUX
RT. 7 BOX 420
BAY ST. LOUIS, MS 39520
PCL 00041815-0000 TD E
SECTION 00 TOWNSHIP 00 RANGE 00
SUB DIV 00001 LOT BLOCK
DEED BOOK & PAGE
TAX 261.87 PNLTY 27.22 TOT 289.09
BAYSIDE PK UN 3 BLK 215
35 THRU 37
AA-60-629

GARCIA MILTON JOSEPH ETUX
259 FARRAR
WAVELAND, MS 39576
PCL 00041822-0000 TD E
SECTION 00 TOWNSHIP 00 RANGE 00
SUB DIV 00001 LOT BLOCK
DEED BOOK & PAGE
TAX 44.82 PNLTY 8.14 TOT 52.96
BAYSIDE PK UN 3 BLK 215
47 THRU 52
AA-8-266

WALLACE RUBY
RT 7 BOX 101
BAY ST LOUIS, MS 39520
PCL 00041829-0000 TD E
SECTION 00 TOWNSHIP 00 RANGE 00
SUB DIV 00001 LOT BLOCK
DEED BOOK & PAGE
TAX 81.00 PNLTY 11.09 TOT 92.09
LOTS 60 THRU 63, BLK. 215
BAYSIDE PARK UNIT 3
AA-60-894

AULTMAN JOSEPH W ETU X
RT 2 BOX 458
BAY ST LOUIS, MS 39520
PCL 00041838-0000 TD E
SECTION 00 TOWNSHIP 00 RANGE 00
SUB DIV 00001 LOT BLOCK
DEED BOOK & PAGE
TAX 69.56 PNLTY 9.76 TOT 79.32
BAYSIDE PK UN 3 BLK 216
6 & 75 AA-87-456

ORTIZ BEVERLY
RT 7 BOX 3
BAY ST LOUIS, MS 39520
PCL 00041926-0000 TD E
SECTION 00 TOWNSHIP 00 RANGE 00
SUB DIV 00001 LOT BLOCK
DEED BOOK & PAGE
TAX 7.47 PNLTY 3.92 TOT 11.39
BAYSIDE PK UN 3 BLK 216
54 AA-52-135

BARR JAMES P ETUX
P O BOX 86
BAY ST LOUIS, MS 39520
PCL 00042030-0000 TD E
SECTION 00 TOWNSHIP 00 RANGE 00
SUB DIV 00001 LOT BLOCK
DEED BOOK & PAGE
TAX 208.81 PNLTY 22.45 TOT 231.26
BAYSIDE PK UN 3 BLK 217
27 THRU 29
AA-85-499

JOURDAN ROLAND
P O BOX 195
CLERMONT HARBOR, MS
PCL 00042037-0000 TD E
SECTION 00 TOWNSHIP 00 RANGE 00
SUB DIV 00001 LOT BLOCK
DEED BOOK & PAGE
TAX 53.64 PNLTY 6.52 TOT 60.16
BAYSIDE PK UN 3 BLK 217
43 & 44
AA-57-413

HICKS MICHAEL D
BOX 326
LAKESHORE, MS 39558
PCL 00042105-0000 TD E
SECTION 00 TOWNSHIP 00 RANGE 00
SUB DIV 00001 LOT BLOCK
DEED BOOK & PAGE
TAX 14.94 PNLTY 4.85 TOT 19.79
BAYSIDE PK UN 3 BLK 217
52 & 53
AA-14-489

DEFREESE DOROTHY I
PCL 00042105-0010 TD E
SECTION 00 TOWNSHIP 00 RANGE 00
SUB DIV 00001 LOT BLOCK
DEED BOOK & PAGE
TAX 7.47 PNLTY 3.92 TOT 11.39
LOT 54 BLK. 217
BAYSIDE PARK UN. 3
AA-50-51

HYER GLYNN
PCL 00042119-0000 TD E
SECTION 07 TOWNSHIP 09S RANGE 14W
SUB DIV 00000 LOT BLOCK
DEED BOOK AA84 & PAGE 750
TAX 13.28 PNLTY 4.45 TOT 17.73
LOT 1 BLK 218 BAYSIDE PARK UN 3
AA-84-750

Delinquent Realty Tax
continued on next page

Delinquent Realty Tax
continued from previous page

DOWNEY MAURICE
1131 PHILIP ST
NEW ORLEANS, LA 70130
PCL 00042120-0000 TD E
SECTION 07 TOWNSHIP 09S RANGE 14W
SUB DIV 00001 LOT BLOCK
DEED BOOK & PAGE
TAX 13.28 PNLTY 4.45 TOT 17.73
BAYSIDE PK UN 3 BLK 218
2 AA-62-177

HENDERSON RICK RYAN ETALS
P O BOX 6412
DATHAN, AL 36302
PCL 00042122-0000 TD E
SECTION 00 TOWNSHIP 00 RANGE 00
SUB DIV 00001 LOT BLOCK
DEED BOOK & PAGE
TAX 7.47 PNLTY 3.92 TOT 11.39
BAYSIDE PK UN 3 BLK 218
3 X-1-381

MANNING SHARON ANN
PCL 00042139-0000 TD E
SECTION 00 TOWNSHIP 00 RANGE 00
SUB DIV 00001 LOT BLOCK
DEED BOOK & PAGE
TAX 14.94 PNLTY 4.85 TOT 19.79
BAYSIDE PK UN 3 BLK 218
25 & 26 V-9-478

GEORGI SEA
PCL 00042209-0000 TD E
SECTION 00 TOWNSHIP 00 RANGE 00
SUB DIV 00001 LOT BLOCK
DEED BOOK & PAGE
TAX 14.94 PNLTY 4.85 TOT 19.79
BAYSIDE PK UN 3 BLK 218
49 & 50 Z-5-559

CANTANZARO SUNNY T
1701 JAY ST.
N O, LA 70122
PCL 00042227-0000 TD E
SECTION 00 TOWNSHIP 00 RANGE 00
SUB DIV 00001 LOT BLOCK
DEED BOOK & PAGE
TAX 7.47 PNLTY 3.92 TOT 11.39
BAYSIDE PK UN 3 BLK 218
73 T-8-11

MATUK ERNEST ABLE
PCL 00042310-0000 TD E
SECTION 00 TOWNSHIP 00 RANGE 00
SUB DIV 00001 LOT BLOCK
DEED BOOK & PAGE
TAX 7.47 PNLTY 3.92 TOT 11.39
BAYSIDE PK UN 3 BLK 219
24 V-0-422

GULF PINES INC
PCL 00042328-0000 TD E
SECTION 00 TOWNSHIP 00 RANGE 00
SUB DIV 00001 LOT BLOCK
DEED BOOK & PAGE
TAX 7.47 PNLTY 3.92 TOT 11.39
BAYSIDE PARK UNIT 3 BLK. 219 LOT 45
Z1-410

GULF PINES INC
PCL 00042401-0000 TD E
SECTION 00 TOWNSHIP 00 RANGE 00
SUB DIV 00001 LOT BLOCK
DEED BOOK & PAGE
TAX 147.56 PNLTY 16.53 TOT 164.09
BAYSIDE PK UN 3 BLK 220
LOT 1
Z-1-410

GULF PINES INC
PCL 00042402-0000 TD E
SECTION 00 TOWNSHIP 00 RANGE 00
SUB DIV 00000 LOT BLOCK
DEED BOOK & PAGE
TAX 13.28 PNLTY 4.45 TOT 17.73
BAYSIDE PARK UNIT 3 BLK 220
LOT 2 Z1-410

GULF PINES INC
PCL 00042403-0000 TD E
SECTION 00 TOWNSHIP 00 RANGE 00
SUB DIV 00001 LOT BLOCK
DEED BOOK & PAGE
TAX 7.47 PNLTY 3.92 TOT 11.39
BAYSIDE PARK UNIT 3 BLK. 220 LOT 3
Z1-410

BERON GEORGE JAMES J R
PCL 00042406-0000 TD E
SECTION 00 TOWNSHIP 00 RANGE 00
SUB DIV 00001 LOT BLOCK
DEED BOOK & PAGE
TAX 7.47 PNLTY 3.92 TOT 11.39
BAYSIDE PK UN 3 BLK 220
8 AA-4-56

SERPAS VERNON B ETUX
PCL 00042417-0000 TD E
SECTION 00 TOWNSHIP 00 RANGE 00
SUB DIV 00001 LOT BLOCK
DEED BOOK & PAGE
TAX 45.26 PNLTY 8.38 TOT 53.64
BAYSIDE PK UN 3 BLK 220
21 THRU 23 & 48 THRU 50
AA-40-174

GULF PINES INC
P.O.BOX 221
LAKE SHORE, MS 39558
PCL 00042418-0000 TD E
SECTION 00 TOWNSHIP 00 RANGE 00
SUB DIV 00001 LOT BLOCK
DEED BOOK & PAGE
TAX 7.47 PNLTY 3.92 TOT 11.39
BAYSIDE PK UN 3 BLK 220
24 Z-1-410

GULF PINES INC
P.O. BOX 221
LAKE SHORE, MS 39558
PCL 00042426-0000 TD E
SECTION 00 TOWNSHIP 00 RANGE 00
SUB DIV 00001 LOT BLOCK
DEED BOOK & PAGE
TAX 109.99 PNLTY 13.15 TOT 123.14
BAYSIDE PK UN 3 BLK 220
47 Z-1-410

TAYLOR ROY HOWARD ET AL
RT 2 BOX 392
BAY ST LOUIS, MS 39520
PCL 00042430-0000 TD E
SECTION 00 TOWNSHIP 00 RANGE 00
SUB DIV 00001 LOT BLOCK
DEED BOOK & PAGE
TAX 14.94 PNLTY 4.85 TOT 19.79
BAYSIDE PK UN 3 BLK 220
59 & 60 U-6-42

CRAWFORD DEBORAH
747 RANDOLPH
HARAHAN, LA 70123
PCL 00042530-0005 TD E
SECTION 00 TOWNSHIP 00 RANGE 00
SUB DIV 00001 LOT BLOCK
DEED BOOK & PAGE
TAX 3.76 PNLTY 3.59 TOT 7.35
BAYSIDE PARK UNIT 3
BLK. 221 PT. LOT 49
AA-70-584

MOONEYHAN GERALD DAVID ETUX
PCL 00042533-0000 TD E
SECTION 00 TOWNSHIP 00 RANGE 00
SUB DIV 00001 LOT BLOCK
DEED BOOK & PAGE
TAX 14.94 PNLTY 4.85 TOT 19.79
BAYSIDE PARK UNIT 3 AA-44-300
LOTS 54 & 55, BLK. 221

CREPELLE JULES M ETU X
PCL 00042534-0000 TD E
SECTION 00 TOWNSHIP 00 RANGE 00
SUB DIV 00001 LOT BLOCK
DEED BOOK & PAGE
TAX 22.41 PNLTY 5.67 TOT 28.08
BAYSIDE PK UN 3 BLK 221
56 THRU 58
AA-12-314

LINDSAY HARRIETT HOK E
PCL 00042621-0000 TD E
SECTION 00 TOWNSHIP 00 RANGE 00
SUB DIV 00001 LOT BLOCK
DEED BOOK & PAGE
TAX 7.47 PNLTY 3.92 TOT 11.39
BAYSIDE PK UN 3 BLK 222
34 X-0-126

GREENLEE WILLIAM GORDON ETUX
PCL 00042713-0000 TD E
SECTION 00 TOWNSHIP 00 RANGE 00
SUB DIV 00001 LOT BLOCK
DEED BOOK & PAGE
TAX 14.94 PNLTY 4.85 TOT 19.79
BAYSIDE PK UN 3 BLK 223
24 & 25 W-3-173

PEARSON ALICE
2024 CATHEDRAL WAY
MOBILE, AL 36609
PCL 00042714-0000 TD E
SECTION 00 TOWNSHIP 00 RANGE 00
SUB DIV 00001 LOT BLOCK
DEED BOOK & PAGE
TAX 29.88 PNLTY 5.69 TOT 35.57
BAYSIDE PK UN 3 BLK 223
26, 27, 54 & 55
T-6-573

BARBOT CHRIS JOHN ET UX
2613 CHESTER ST
METAIRIE, LA 70001
PCL 00042723-0000 TD E
SECTION 00 TOWNSHIP 00 RANGE 00
SUB DIV 00001 LOT BLOCK
DEED BOOK & PAGE
TAX 14.94 PNLTY 4.85 TOT 19.79
BAYSIDE PK UN 3 BLK 223
41 & 42
AA-54-377

WILSON DAVID W ETAL
PCL 00042902-0000 TD E
SECTION 00 TOWNSHIP 00 RANGE 00
SUB DIV 00001 LOT BLOCK
DEED BOOK & PAGE
TAX 14.94 PNLTY 4.85 TOT 19.79
BAYSIDE PK UN 3 BLK 224
45 & 46 S-10-537

FLICK ROBERT C
PCL 00042909-0000 TD E
SECTION 00 TOWNSHIP 00 RANGE 00
SUB DIV 00001 LOT BLOCK
DEED BOOK & PAGE
TAX 14.94 PNLTY 4.85 TOT 19.79
BAYSIDE PK UN 3 BLK 224
58 & 59 AA-82-862

CHAUFFE CURT ETUX
PCL 00043214-0000 TD E
SECTION 00 TOWNSHIP 00 RANGE 00
SUB DIV 00001 LOT BLOCK
DEED BOOK & PAGE
TAX 7.47 PNLTY 3.92 TOT 11.39
BAYSIDE PK. UNIT 3
BLK. 227 LOT 21
AA-74-560

WILSON GLENN EUGENE ETUX
PCL 00043237-0000 TD E
SECTION 00 TOWNSHIP 00 RANGE 00
SUB DIV 00001 LOT BLOCK
DEED BOOK & PAGE
TAX 14.94 PNLTY 4.85 TOT 19.79
BAYSIDE PK UN 3 BLK 228
14 & 15 AA-57-563

HEIDER JR MARSHALL N ETAL
1455 N GALVEY ST
NEW ORLEANS, LA 70119
PCL 00043307-0000 TD E
SECTION 00 TOWNSHIP 00 RANGE 00
SUB DIV 00001 LOT BLOCK
DEED BOOK & PAGE
TAX 14.94 PNLTY 4.85 TOT 19.79
BAYSIDE PK UN 3 BLK 228
29 & 30 S-10-188

COSTE LIONEL
1455 NO GALVEZ ST
NEW ORLEANS, LA 70119
PCL 00043308-0000 TD E
SECTION 00 TOWNSHIP 00 RANGE 00
SUB DIV 00001 LOT BLOCK
DEED BOOK & PAGE
TAX 44.82 PNLTY 8.14 TOT 52.96
BAYSIDE PK UN 3 BLK 228
31 THRU 36 S-9-219

MCQUEEN WILLIAM S ET AL
RT. 7 BOX 84
BAY ST LOUIS, MS 39520
PCL 00043334-0000 TD E
SECTION 00 TOWNSHIP 00 RANGE 00
SUB DIV 00001 LOT BLOCK
DEED BOOK & PAGE
TAX 412.80 PNLTY 41.46 TOT 454.26
BAYSIDE PK UN 3 BLK 230
1, COR. THRU 3 & 44 THRU 46
AA-40-864

SCHWARTZ JR NICHOLAS S ETUX
P O BOX 234
LAKESHORE, MS 39558
PCL 00043409-0000 TD E
SECTION 00 TOWNSHIP 00 RANGE 00
SUB DIV 00001 LOT BLOCK
DEED BOOK & PAGE
TAX 84.65 PNLTY 11.12 TOT 95.77
BAYSIDE PK UN 3 BLK 230
26 & 27 AA-82-139

FLOYD WILLIAM C ETUX
RT 4 BOX 157 F&F
HOMOSASSA, FL 32646
PCL 00043416-0000 TD E
SECTION 00 TOWNSHIP 00 RANGE 00
SUB DIV 00001 LOT BLOCK
DEED BOOK & PAGE
TAX 14.94 PNLTY 4.85 TOT 19.79
BAYSIDE PK UN 3 BLK 230
40 & 41 U-7-423

WOODARD CHARLES W ET AL
PCL 00043435-0000 TD E
SECTION 00 TOWNSHIP 00 RANGE 00
SUB DIV 00001 LOT BLOCK
DEED BOOK & PAGE
TAX 7.47 PNLTY 3.92 TOT 11.39
BAYSIDE PK UN 3 BLK 231
22, COR.
AA-84-379

FOLLIS ROLAND J ETUX
BOX 4128 W STATION
MERIDIAN, MS
PCL 00043601-0000 TD E
SECTION 00 TOWNSHIP 00 RANGE 00
SUB DIV 00001 LOT BLOCK
DEED BOOK & PAGE
TAX 14.94 PNLTY 4.85 TOT 19.79
BAYSIDE PK UN 3 BLK 233
37 & 38 Z-5-256

RODRIGUEZ RAMON A ET UX
PCL 00043634-0000 TD E
SECTION 12 TOWNSHIP 09S RANGE 15W
SUB DIV 00001 LOT BLOCK
DEED BOOK AA88 & PAGE 329
TAX 25.73 PNLTY 5.56 TOT 31.29
BAYSIDE PK UN 3 BLK 235
3 AA-88-329

BLACKLEDGE MARK
RT 7 BOX 56
BAY ST LOUIS, MS 39520
PCL 00043709-0000 TD E
SECTION 00 TOWNSHIP 00 RANGE 00
SUB DIV 00001 LOT BLOCK
DEED BOOK & PAGE
TAX 31.39 PNLTY 6.33 TOT 37.72
BAYSIDE PARK UN. 3, BLK. 235
LOTS 27 & 28 AA-63-613/615

MAYNE THOMAS L ETUX
P O BOX 372
LAKESHORE, MS 39558
PCL 00043739-0000 TD E
SECTION 00 TOWNSHIP 00 RANGE 00
SUB DIV 00001 LOT BLOCK
DEED BOOK & PAGE
TAX 47.31 PNLTY 8.26 TOT 55.57
BAYSIDE PK UN 3 BLK 236
4, 5, 58 & 59 AA-41-244

SMITH CASSIUS V
PCL 00043805-0000 TD E
SECTION 00 TOWNSHIP 00 RANGE 00
SUB DIV 00001 LOT BLOCK
DEED BOOK & PAGE
TAX 2.94 PNLTY 3.77 TOT 6.71
BAYSIDE PK UN 3 BLK 236
12 & 13 AA-30-130

HAMMILL GRADY ETUX
RT 2 BOX 455
BAY ST LOUIS, MS 39520
PCL 00043816-0000 TD E
SECTION 00 TOWNSHIP 00 RANGE 00
SUB DIV 00001 LOT BLOCK
DEED BOOK & PAGE
TAX 136.44 PNLTY 16.28 TOT 152.72
BAYSIDE PK UN 3 BLK 236
27, 28, 35 & 36 BAYSIDE PARK
AA-69-917

SMITH CASSIUS V
PCL 00043833-0000 TD E
SECTION 00 TOWNSHIP 00 RANGE 00
SUB DIV 00001 LOT BLOCK
DEED BOOK & PAGE
TAX 4.60 PNLTY 3.91 TOT 8.51
BAYSIDE PK UN 3 BLK 236
50 & 51 AA-26-311

ANONETAPIPAT WISOOTH ETUX
3801 TEXAS DR #B
NEW ORLEANS, LA
PCL 00044006-0015 TD E
SECTION 12 TOWNSHIP 09S RANGE 15W
SUB DIV 00000 LOT BLOCK
DEED BOOK AA87 & PAGE 447
TAX 7.47 PNLTY 3.92 TOT 11.39
LOT 45 BLK 238 BAYSIDE PARK UN 3
AA-87-447

DUBUISSON HERBERT T
616 HIGHLAND DR
BAY ST LOUIS, MS 39520
PCL 00044238-0000 TD E
SECTION 00 TOWNSHIP 00 RANGE 00
SUB DIV 00001 LOT BLOCK
DEED BOOK & PAGE
TAX 230.16 PNLTY 24.21 TOT 254.37
BAYSIDE PK UN 3 BLK 243
5 & 6 AA-85-716

FUNTI BASIL ETALS
6020 BELLAIRE DRIVE
N O, LA 70124
PCL 00044323-0000 TD E
SECTION 00 TOWNSHIP 00 RANGE 00
SUB DIV 00001 LOT BLOCK
DEED BOOK & PAGE
TAX 7.47 PNLTY 3.92 TOT 11.39
BAYSIDE PK UN 3 BLK 244
9 U-1-430

RALSTON ELIENE E ETA L
3336 BARTON
MIAMI, FL 32754
PCL 00044420-0000 TD E
SECTION 00 TOWNSHIP 00 RANGE 00
SUB DIV 00001 LOT BLOCK
DEED BOOK & PAGE
TAX 14.94 PNLTY 4.85 TOT 19.79
BAYSIDE PK UN 3 BLK 244
55 & 56 AA-50-324

COPP B F
BOX 156
KRUM TEXAS,
PCL 00044824-0000 TD E
SECTION 00 TOWNSHIP 00 RANGE 00
SUB DIV 00001 LOT BLOCK
DEED BOOK & PAGE
TAX 44.82 PNLTY 8.34 TOT 53.16
BAYSIDE PK UN 4 BLK 328
4 THRU 6 & 13 THRU 15
X-0-523

GULF PINES INC
RT 1 BOX 384-W-15
CUT OFF, LA 70345
PCL 00044920-0000 TD E
SECTION 00 TOWNSHIP 00 RANGE 00
SUB DIV 00001 LOT BLOCK
DEED BOOK & PAGE
TAX 7.47 PNLTY 3.92 TOT 11.39
BAYSIDE PARK UNIT 4 BLK. 330 LOT 13
Z1-410

SAIA ANTHONY ETUX
PCL 00045031-0000 TD E
SECTION 00 TOWNSHIP 00 RANGE 00
SUB DIV 00001 LOT BLOCK
DEED BOOK & PAGE
TAX 14.94 PNLTY 4.85 TOT 19.79
BAYSIDE PK UN 4 BLK 331
43 & 44 AA-16-50

WOESSNER ROSALIE G
3205 AMES BLVD
MARRERO, LA 70072
PCL 00045124-0000 TD E
SECTION 00 TOWNSHIP 00 RANGE 00
SUB DIV 00001 LOT BLOCK
DEED BOOK & PAGE
TAX 14.94 PNLTY 4.85 TOT 19.79
BAYSIDE PK UN 4 BLK 332
28 & 29, COR. AA-8-676

ALCANTARA AMY GARZA
PCL 00045228-0000 TD E
SECTION 00 TOWNSHIP 00 RANGE 00
SUB DIV 00001 LOT BLOCK
DEED BOOK & PAGE
TAX 7.47 PNLTY 3.92 TOT 11.39
BAYSIDE PARK UNIT 4 BLK. 335 LOT 2
AA-83-500

MITCHELL JULIUS R
RT 3 BOX 120 B
JONESVILLE, LA 71343
PCL 00045316-0000 TD E
SECTION 00 TOWNSHIP 00 RANGE 00
SUB DIV 00001 LOT BLOCK
DEED BOOK & PAGE
TAX 22.41 PNLTY 5.67 TOT 28.08
BAYSIDE PK UN 4 BLK 335
32 THRU 34 Y-6-419

GOUTIEREZ RONALD M E TUX
4801 TOURO ST
NEW ORLEANS, LA 70122
PCL 00045401-0000 TD E
SECTION 00 TOWNSHIP 00 RANGE 00
SUB DIV 00001 LOT BLOCK
DEED BOOK & PAGE
TAX 7.47 PNLTY 3.92 TOT 11.39
BAYSIDE PK UN 4 BLK 336
13 AA-47-305

REILLY LOTTIE M
RT 7 BOX 258
BAY ST LOUIS, MS 39520
PCL 00045412-0000 TD E
SECTION 00 TOWNSHIP 00 RANGE 00
SUB DIV 00001 LOT BLOCK
DEED BOOK & PAGE
TAX 14.94 PNLTY 4.85 TOT 19.79
BAYSIDE PK UN 4 BLK 336
28 & 29 AA-37-696

REILLY LOTTIE M
RT 7 BOX 258
BAY ST LOUIS, MS 39520
PCL 00045413-0000 TD E
SECTION 00 TOWNSHIP 00 RANGE 00
SUB DIV 00001 LOT BLOCK
DEED BOOK & PAGE
TAX 22.97 PNLTY 5.57 TOT 28.54
BAYSIDE PK UN 4 BLK 336
30 & 31 AA-38-30

DAVIS OLLIE
P O BOX 185
LAKESHORE, MS 39558
PCL 00045[illegible]-0000 TD E
SECTION 00 TOWNSHIP 00 RANGE 00
SUB DIV 00001 LOT BLOCK
DEED BOOK & PAGE
TAX 7.47 PNLTY 3.92 TOT 11.39
BAYSIDE PK UN 4 BLK 336
36 AA-52-176

JOHNSON CHARLES M ET UX
P O BOX 74
FALSON, LA 70437
PCL 00045533-0000 TD E
SECTION 00 TOWNSHIP 00 RANGE 00
SUB DIV 00001 LOT BLOCK
DEED BOOK & PAGE
TAX 22.41 PNLTY 5.67 TOT 28.08
BAYSIDE PK UN 4 BLK 337
30 THRU 32, COR. AA-19-353

RANSOM DAVID KEITH E TUX
RT. 7 BOX 452
BAY ST LOUIS, MS 39520
PCL 00045808-0000 TD E
SECTION 00 TOWNSHIP 00 RANGE 00
SUB DIV 00001 LOT BLOCK
DEED BOOK & PAGE
TAX 76.51 PNLTY 10.32 TOT 88.83
LOT 19 UN. 4, ADD. BLK. 339
AA-44-205

GEX JOSEPH W
P O BOX 325
BAY ST LOUIS, MS 39520
PCL 00046015-0000 TD E
SECTION 00 TOWNSHIP 00 RANGE 00
SUB DIV 00001 LOT BLOCK
DEED BOOK & PAGE
TAX 7.47 PNLTY 3.92 TOT 11.39
8 BAYSIDE PARK
UN. 5, BLK. 300 AA-29-251

GULF PINES INC
PCL 00046114-0000 TD E
SECTION 00 TOWNSHIP 00 RANGE 00
SUB DIV 00001 LOT BLOCK
DEED BOOK & PAGE
TAX 7.47 PNLTY 3.92 TOT 11.39
BAYSIDE PARK UNIT 5 BLK. 301 LOT 24
AA9-244

BREAUX HUEY P ETUX
1327 CHOCTAW AVE
METAIRIE, LA 70005
PCL 00046422-0000 TD E
SECTION 00 TOWNSHIP 00 RANGE 00
SUB DIV 00001 LOT BLOCK
DEED BOOK & PAGE
TAX 29.88 PNLTY 6.49 TOT 36.37
BAYSIDE PK UN 5 BLK 305
13 THRU 16 W-0-108

GULF PINES INC
PCL 00046604-0000 TD E
SECTION 00 TOWNSHIP 00 RANGE 00
SUB DIV 00001 LOT BLOCK
DEED BOOK & PAGE
TAX 1.27 PNLTY 3.37 TOT 4.64
BAYSIDE PK. UNIT 5 BLK. 306, POND
AA9-244

RABALAIS WALLACE A S R ETUX
PCL 00046710-0000 TD E
SECTION 00 TOWNSHIP 00 RANGE 00
SUB DIV 00001 LOT BLOCK
DEED BOOK & PAGE
TAX 14.94 PNLTY 4.85 TOT 19.79
BAYSIDE PK UN 5 BLK 308
24 & 41 Z-7-73/75

ZOERNER ROBERT A ETU X
6009 ST CLAUDE AV
NEW ORLEANS, LA 70117
PCL 00046813-0000 TD E
SECTION 00 TOWNSHIP 00 RANGE 00
SUB DIV 00001 LOT BLOCK
DEED BOOK & PAGE
TAX 14.94 PNLTY 4.85 TOT 19.79
BAYSIDE PK UN 5 BLK 309
21 & 22 V-6-340

GILL WILLARD E JR ET UX
PCL 00046814-0000 TD E
SECTION 00 TOWNSHIP 00 RANGE 00
SUB DIV 00001 LOT BLOCK
DEED BOOK & PAGE
TAX 14.94 PNLTY 4.85 TOT 19.79
BAYSIDE PK UN 5 BLK 309
23 & 24 W-5-119

BELGER NADINE G ETAL
PCL 00046832-0000 TD E
SECTION 00 TOWNSHIP 00 RANGE 00
SUB DIV 00001 LOT BLOCK
DEED BOOK & PAGE
TAX 14.94 PNLTY 4.85 TOT 19.79
BAYSIDE PK UN 5 BLK 309
43 & 44 BAYSIDE PARK W-3-344

KLEIN JR FREDERICK W ETUX
PCL 00047108-0000 TD E
SECTION 00 TOWNSHIP 00 RANGE 00
SUB DIV 00001 LOT BLOCK
DEED BOOK & PAGE
TAX 14.94 PNLTY 4.85 TOT 19.79
BAYSIDE PK UN 5 BLK 311
63 & 64 X-0-242

DAVIS M J JR MRS
PCL 00047115-0000 TD E
SECTION 00 TOWNSHIP 00 RANGE 00
SUB DIV 00001 LOT BLOCK
DEED BOOK & PAGE
TAX 67.06 PNLTY 9.53 TOT 76.59
BAYSIDE PK UN 5 BLK 312
3 & 4, COR. AA-18-190

LANDRY LARRY J ETUX
66 DONELON DR
HARAHAN, LA 70123
PCL 00047306-0000 TD E
SECTION 00 TOWNSHIP 00 RANGE 00
SUB DIV 00001 LOT BLOCK
DEED BOOK & PAGE
TAX 14.94 PNLTY 4.85 TOT 19.79
BAYSIDE PK UN 5 BLK 314
4 & 5 W-2-131

LINDNER WILLIAM L
106 P ST
BELLE CHARRE, LA
PCL 00047312-0000 TD E
SECTION 00 TOWNSHIP 00 RANGE 00
SUB DIV 00001 LOT BLOCK
DEED BOOK & PAGE
TAX 14.94 PNLTY 4.85 TOT 19.79
BAYSIDE PK UN 5 BLK 314
13 & 14, COR. AA-6-761

GULF PINES INC
PCL 00048005-0000 TD E
SECTION 00 TOWNSHIP 00 RANGE 00
SUB DIV 00001 LOT BLOCK
DEED BOOK & PAGE
TAX 24.07 PNLTY 5.41 TOT 29.48
BAYSIDE PARK ROYAL OAKS LOT 72
Z9-495

ESPEY RAY D
RT. 3 BOX 486-A
COLLINSVILLE, MS 39325
PCL 00048011-0000 TD E
SECTION 01 TOWNSHIP 09S RANGE 14W
SUB DIV 00001 LOT BLOCK
DEED BOOK AA75 & PAGE 497
TAX 22.41 PNLTY 5.77 TOT 28.18
BAYSIDE PARK ROYAL OAKS
LOTS 77, 78 & 89 AA-75-497
AA-89-233 AA-89-235 AA-89-237

KEANAN MERLIN ETUX
2121 PICK # 65
HOUSTON, TX 77055
PCL 00048034-0000 TD E
SECTION 00 TOWNSHIP 00 RANGE 00
SUB DIV 00001 LOT BLOCK
DEED BOOK & PAGE
TAX 7.47 PNLTY 3.92 TOT 11.39
101 BAYSIDE PARK
ROYAL OAKS AA-73-202

SAVIN DONALD R ETUX
PCL 00048304-0000 TD E
SECTION 00 TOWNSHIP 00 RANGE 00
SUB DIV 00001 LOT BLOCK
DEED BOOK & PAGE
TAX 17.87 PNLTY 4.86 TOT 22.73
BLK D
7 E. ANSLEY EST. SUBD.
AA-60-388

WADE ROBERT E
P.O. BOX 695
DESTIN, FL
PCL 00048318-0000 TD E
SECTION 00 TOWNSHIP 00 RANGE 00
SUB DIV 00001 LOT BLOCK
DEED BOOK & PAGE
TAX 238.74 PNLTY 24.73 TOT 263.47
BLK D
22 E. ANSLEY EST. SUBD.
AA-28-358

HERMAN MICHAEL
PCL 00048326-0000 TD E
SECTION 00 TOWNSHIP 00 RANGE 00
SUB DIV 00001 LOT BLOCK
DEED BOOK & PAGE
TAX 18.26 PNLTY 4.90 TOT 23.16
BLK E
4 E. ANSLEY EST. SUBD.
AA-55-636

GIBSON DOROTHY L
C B 6514
LUCEDALE, MS 39452
PCL 00048415-0000 TD E
SECTION 00 TOWNSHIP 00 RANGE 00
SUB DIV 00001 LOT BLOCK
DEED BOOK & PAGE
TAX 37.35 PNLTY 6.86 TOT 44.21
E ANSLEY EST SUBD BLK E
35 & 36 E. ANSLEY EST. SUBD.
AA-10-246 TRAILER

SMART DAVID
PCL 00048421-0000 TD E
SECTION 00 TOWNSHIP 00 RANGE 00
SUB DIV 00001 LOT BLOCK
DEED BOOK & PAGE
TAX 37.95 PNLTY 6.92 TOT 44.87
E ANSLEY EST SUBD BLK F
4 & 5 E. ANSLEY EST. SUBD.
AA-35-833

HEBERT JOHN L
2214 CULOTTA ST
CHALMETTE, LA 70043
PCL 00048425-0000 TD E
SECTION 00 TOWNSHIP 00 RANGE 00
SUB DIV 00001 LOT BLOCK
DEED BOOK & PAGE
TAX 18.70 PNLTY 4.93 TOT 23.63
E ANSLEY EST SUBD BLK F
9 E. ANSLEY EST. SUBD.
P-0-368

MITCHELL KIRE C
P O BOX 55
KILN, MS 39556
PCL 00048513-0000 TD E
SECTION 02 TOWNSHIP 09S RANGE 15W
SUB DIV 00001 LOT BLOCK
DEED BOOK AA89 & PAGE 383
TAX 18.70 PNLTY 4.93 TOT 23.63
E ANSLEY EST SUBD BLK G
4 AA-89-383

MARTIN ALAN ETUX
P O BOX 284
LAKESHORE, MS 39558
PCL 00048820-0010 TD E
SECTION 00 TOWNSHIP 00 RANGE 00
SUB DIV 00001 LOT BLOCK
DEED BOOK & PAGE
TAX 29.65 PNLTY 6.17 TOT 35.82
33 & 34, BLK. 111
TOWN OF E. ANSLEY
AA71-547

MULLINS BACIL E
RT 2 BOX 447-P
BAY ST LOUIS, MS 39520
PCL 00048911-0010 TD E
SECTION 00 TOWNSHIP 00 RANGE 00
SUB DIV 00001 LOT BLOCK
DEED BOOK & PAGE
TAX 41.38 PNLTY 7.48 TOT 48.86
BLK 115
17-18, & 19 TOWN OF EAST ANSLEY
AA-48-522

SCHWARTZ CHARLES H E TUX
RT 2 BOX 446
BAY ST LOUIS, MS 39520
PCL 00048912-0000 TD E
SECTION 00 TOWNSHIP 00 RANGE 00
SUB DIV 00001 LOT BLOCK
DEED BOOK & PAGE
TAX 2.93 PNLTY 3.92 TOT 6.85
TOWN OF E ANSLEY BLK 115
20 THRU 22 TOWN OF E. ANSLEY
AA-2-248 TRAILER
AA-48-522

SANDERS VIRGINIA
PCL 00048930-0000 TD E
SECTION 00 TOWNSHIP 00 RANGE 00
SUB DIV 00001 LOT BLOCK
DEED BOOK & PAGE
TAX 3.49 PNLTY 3.81 TOT 7.30
BLK 118
37 & 38 TOWN OF E. ANSLEY
AA-38-38

CRAWFORD SIDNEY
PCL 00049101-0000 TD E
SECTION 00 TOWNSHIP 00 RANGE 00
SUB DIV 00001 LOT BLOCK
DEED BOOK & PAGE
TAX 5.48 PNLTY 5.39 TOT 10.87
TOWN OF E ANSLEY BLK 140
1 THRU 5, 34 THRU 38 TOWN OF E.
ANSLEY R-0-380

STECKLER SANFORD A
PCL 00049109-0000 TD E
SECTION 00 TOWNSHIP 00 RANGE 00
SUB DIV 00001 LOT BLOCK
DEED BOOK & PAGE
TAX .83 PNLTY 3.33 TOT 4.16
TOWN OF ANSLEY, BLK. 140 LOT 27
AA78-889

SCHWARTZ CHARLES H E TUX
RT 2 BOX 446
BAY ST LOUIS, MS 39520
PCL 00049311-0010 TD E
SECTION 00 TOWNSHIP 00 RANGE 00
SUB DIV 00001 LOT BLOCK
DEED BOOK & PAGE
TAX 39.51 PNLTY 7.66 TOT 47.17
LOTS 1 TO 6, BLK. 159 TOWN OF
E. ANSLEY AA-38-450

FAVRE WM EST
4939 MARIGNY ST
N O, LA 70122
PCL 00049326-0000 TD E
SECTION 00 TOWNSHIP 00 RANGE 00
SUB DIV 00001 LOT BLOCK
DEED BOOK & PAGE
TAX 6.25 PNLTY 4.87 TOT 11.12
TOWN OF E ANSLEY BLK 163
7 THRU 10, 29 & 30 TOWN OF E.
ANSLEY B-0-325

THIAN AZOLINE FAVRE ETAL
4939 MARIGNY ST
N O, LA 70122
PCL 00049419-0000 TD E
SECTION 00 TOWNSHIP 00 RANGE 00
SUB DIV 00001 LOT BLOCK
DEED BOOK & PAGE
TAX 4.43 PNLTY 5.00 TOT 9.43
TOWN OF E ANSLEY BLK 181
1 THRU 4, 35 THRU 38 TOWN OF E.
ANSLEY C8-310

Delinquent Realty Tax
continued on next page

Delinquent Realty Tax
continued from previous page

SPOTORNO LOUIS
PCL 00049601-0000 TD E
SECTION 00 TOWNSHIP 00 RANGE 00
SUB DIV 00001 LOT BLOCK
DEED BOOK & PAGE
TAX 27.43 PNLTY 11.37 TOT 38.80
TOWN OF EAST ANSLEY BLK 198
LOTS 1-38 A7-166

THIAN AZOLINE FAVRE ETAL
4939 MARIGNY ST
N O, LA 70122
PCL 00049638-0000 TD E
SECTION 00 TOWNSHIP 00 RANGE 00
SUB DIV 00001 LOT BLOCK
DEED BOOK & PAGE
TAX 6.64 PNLTY 4.94 TOT 11.58
TOWN OF E ANSLEY BLK 203
7 THRU 12 & 18 TOWN OF E.
ANSLEY I-1-194

JACKSON F B TRUSTEE
PCL 00050004-0000 TD E
SECTION 00 TOWNSHIP 00 RANGE 00
SUB DIV 00001 LOT BLOCK
DEED BOOK & PAGE
TAX 1.77 PNLTY 3.66 TOT 5.43
TOWN OF ANSLEY BLK 20
9 & 10 ANSLEY J-5-85

JACKSON F B TRUSTEE
PCL 00050108-0000 TD E
SECTION 00 TOWNSHIP 00 RANGE 00
SUB DIV 00001 LOT BLOCK
DEED BOOK & PAGE
TAX 1.77 PNLTY 3.66 TOT 5.43
TOWN OF ANSLEY BLK 41
10 & 11 ANSLEY J-5-85

JACKSON F B TRUSTEE
PCL 00050227-0000 TD E
SECTION 00 TOWNSHIP 00 RANGE 00
SUB DIV 00001 LOT BLOCK
DEED BOOK & PAGE
TAX 3.32 PNLTY 4.60 TOT 7.92
TOWN OF ANSLEY BLK 60
12 THRU 14 & 25 THRU 27 ANSLEY
J-5-85

BOYLE RITA
PCL 00050235-0000 TD E
SECTION 00 TOWNSHIP 00 RANGE 00
SUB DIV 00001 LOT BLOCK
DEED BOOK & PAGE
TAX 2.16 PNLTY 3.99 TOT 6.15
TOWN OF ANSLEY BLK 61
18 THRU 21 ANSLEY R-0-204

LITTLE BRO OF GOOD S HEPHERDTHE
PCL 00050332-0000 TD E
SECTION 00 TOWNSHIP 00 RANGE 00
SUB DIV 00001 LOT BLOCK
DEED BOOK & PAGE
TAX 3.43 PNLTY 4.11 TOT 7.54
TOWN OF ANSLEY BLK 76
5 THRU 8 ANSLEY AA-22-410

MOORE, LEON
PCL 00050519-0010 TD E
SECTION 00 TOWNSHIP 00 RANGE 00
SUB DIV 00001 LOT BLOCK
DEED BOOK & PAGE
TAX 1.11 PNLTY 3.60 TOT 4.71
TOWN OF ANSLEY BLK. 84
LOTS 4835

MOORE, LEON
PCL 00050520-0005 TD E
SECTION 00 TOWNSHIP 00 RANGE 00
SUB DIV 00001 LOT BLOCK
DEED BOOK & PAGE
TAX 1.77 PNLTY 3.96 TOT 5.73
TOWN OF ANSLEY BLK. 84 LOTS
18-21 AA21-165

GUITEREZ FRANK EST
PCL 00050823-0000 TD E
SECTION 00 TOWNSHIP 00 RANGE 00
SUB DIV 00001 LOT BLOCK
DEED BOOK & PAGE
TAX .94 PNLTY 3.34 TOT 4.28
TOWN OF ANSLEY BLK 118
16 ANSLEY B-8-196

DUSSO E
PCL 00051015-0000 TD E
SECTION 00 TOWNSHIP 00 RANGE 00
SUB DIV 00001 LOT BLOCK
DEED BOOK & PAGE
TAX 1.77 PNLTY 3.66 TOT 5.43
TOWN OF ANSLEY BLK 137
35 & 36 ANSLEY W-47

JACKSON FORREST B TR USTEE
PCL 00051119-0010 TD E
SECTION 00 TOWNSHIP 00 RANGE 00
SUB DIV 00001 LOT BLOCK
DEED BOOK & PAGE
TAX 1.77 PNLTY 3.66 TOT 5.43
LOTS 16 & 17; BLK 143; TOWN OF
ANSLEY J-5-83

LADNER IGERINE ETVIR
PCL 00051235-0000 TD E
SECTION 00 TOWNSHIP 00 RANGE 00
SUB DIV 00001 LOT BLOCK
DEED BOOK & PAGE
TAX 1.77 PNLTY 3.66 TOT 5.43
TOWN OF ANSLEY BLK 155
18 & 19 ANSLEY X-4-255

TENNESSEE GAS TRANSM ISSION CO
PCL 00051415-0000 TD E
SECTION 00 TOWNSHIP 00 RANGE 00
SUB DIV 00001 LOT BLOCK
DEED BOOK & PAGE
TAX 2.16 PNLTY 4.19 TOT 6.35
TOWN OF ANSLEY BLK 163
16, 17, 22 & 23 ANSLEY
R-7-267

JACKSON FORREST B TR USTEE
PCL 00051529-0010 TD E
SECTION 00 TOWNSHIP 00 RANGE 00
SUB DIV 00001 LOT BLOCK
DEED BOOK & PAGE
TAX 8.08 PNLTY 5.88 TOT 13.96
TOWN OF ANSLEY BLK 175 LOTS 12-24
J5-82

KSON F B TRUSTEE
00051602-0000 TD E
SECTION 00 TOWNSHIP 00 RANGE 00
SUB DIV 00001 LOT BLOCK
DEED BOOK & PAGE
TAX 3.32 PNLTY 5.60 TOT 8.92
TOWN OF ANSLEY BLK 177
10 THRU 12, 15, 16, 23, 24, 27
THRU 29 ANSLEY J-5-83

JACKSON F B TRUSTEE
PCL 00051628-0000 TD E
SECTION 00 TOWNSHIP 00 RANGE 00
SUB DIV 00001 LOT BLOCK
DEED BOOK & PAGE
TAX 2.16 PNLTY 4.19 TOT 6.35
TOWN OF ANSLEY BLK 181
LOTS 6 & 7, 32 & 33
J-5-83

OAKS RITA G & EDWARD J
3920 PHARR STREET
METAIRIE, LA 70002
PCL 00051826-0000 TD E
SECTION 00 TOWNSHIP 00 RANGE 00
SUB DIV 00001 LOT BLOCK
DEED BOOK & PAGE
TAX 2.16 PNLTY 3.99 TOT 6.15
TOWN OF ANSLEY BLK 195
18 THRU 21 ANSLEY H-4-592

FAVRE WILLIAM EST
4939 MARIGNY ST
NEW ORLEANS, LA 70122
PCL 00052001-0010 TD E
SECTION 00 TOWNSHIP 00 RANGE 00
SUB DIV 00001 LOT BLOCK
DEED BOOK & PAGE
TAX 2.49 PNLTY 3.87 TOT 6.36
LOTS 20-22
BLK 202 TOWN OF ANSLEY
TS1-76

FAVRE WM EST
4939 MARIGNY ST
N O, LA 70122
PCL 00052002-0000 TD E
SECTION 00 TOWNSHIP 00 RANGE 00
SUB DIV 00001 LOT BLOCK
DEED BOOK & PAGE
TAX 1.77 PNLTY 3.66 TOT 5.43
TOWN OF ANSLEY BLK 202
LOTS 37 & 38 ANSLEY
TS-1-74

FAVRE WM EST
4939 MARIGNY ST
N O, LA 70122
PCL 00052007-0000 TD E
SECTION 00 TOWNSHIP 00 RANGE 00
SUB DIV 00001 LOT BLOCK
DEED BOOK & PAGE
TAX 3.49 PNLTY 4.61 TOT 8.10
TOWN OF ANSLEY BLK 203
10 THRU 12 & 27 THRU 29 ANSLEY
0-0-01

FAVRE WM EST
4939 MARIGNY ST
N O, LA 70122
PCL 00052010-0000 TD E
SECTION 00 TOWNSHIP 00 RANGE 00
SUB DIV 00001 LOT BLOCK
DEED BOOK & PAGE
TAX 9.96 PNLTY 6.25 TOT 16.21
TOWN OF ANSLEY BLK 204
1 THRU 11 28 & 29 ANSLEY

BARBETTA STEVE
PCL 00052034-0000 TD E
SECTION 00 TOWNSHIP 00 RANGE 00
SUB DIV 00001 LOT BLOCK
DEED BOOK & PAGE
TAX 1.11 PNLTY 3.60 TOT 4.71
TOWN OF ANSLEY BLK 208
7 & 14 ANSLEY AA-44-258

JOHNSON JR AARON J E TUX
1822 ANDRY ST
NEW ORLEANS, LA 70117
PCL 00053837-0000 TD E
SECTION 00 TOWNSHIP 00 RANGE 00
SUB DIV 00001 LOT BLOCK
DEED BOOK & PAGE
TAX 32.64 PNLTY 6.43 TOT 39.07
74 & 75 HERRON BAY W-2-574

ONIATE FRANK ETUX
1107 LOUISE ST
NEW ORLEANS, LA 70117
PCL 00053907-0000 TD E
SECTION 00 TOWNSHIP 00 RANGE 00
SUB DIV 00001 LOT BLOCK
DEED BOOK & PAGE
TAX 24.40 PNLTY 5.45 TOT 29.85
106 HERRON BAY Z-7-182

HAYNES CAREY A ETUX
PCL 00054222-0000 TD E
SECTION 00 TOWNSHIP 00 RANGE 00
SUB DIV 00001 LOT BLOCK
DEED BOOK & PAGE
TAX 2.60 PNLTY 3.48 TOT 6.08
LOT 267 HERRON BAY
AA-8-512

SIMMONS JAMES W
PCL 00054311-0000 TD E
SECTION 00 TOWNSHIP 00 RANGE 00
SUB DIV 00001 LOT BLOCK
DEED BOOK & PAGE
TAX 2.60 PNLTY 3.48 TOT 6.08
295 HERRON BAY W-3-519

PLACEK LIDA L
PCL 00054434-0000 TD E
SECTION 00 TOWNSHIP 00 RANGE 00
SUB DIV 00001 LOT BLOCK
DEED BOOK & PAGE
TAX 2.49 PNLTY 3.47 TOT 5.96
358 HERRON BAY AA-22-607

BARBETTA STEVE
PCL 00054537-0000 TD E
SECTION 00 TOWNSHIP 00 RANGE 00
SUB DIV 00001 LOT BLOCK
DEED BOOK & PAGE
TAX 2.43 PNLTY 3.47 TOT 5.90
400 HERRON BAY ESTATES AA-57-410

BARBETTA STEVE
PCL 00054538-0000 TD E
SECTION 00 TOWNSHIP 00 RANGE 00
SUB DIV 00001 LOT BLOCK
DEED BOOK & PAGE
TAX 3.76 PNLTY 3.59 TOT 7.35
401 HERRON BAY ESTATES AA-57-409

HOWGE DEWEY ETUX
5444 ST CLAUDE AVENUE
NEW ORLEANS, LA 70100
PCL 00054604-0000 TD E
SECTION 00 TOWNSHIP 00 RANGE 00
SUB DIV 00001 LOT BLOCK
DEED BOOK & PAGE
TAX 5.15 PNLTY 3.96 TOT 9.11
LOTS 408 & 409 HERRON BAY
Z-0-209

BERGERON DENNIS J
PCL 00054607-0000 TD E
SECTION 00 TOWNSHIP 00 RANGE 00
SUB DIV 00001 LOT BLOCK
DEED BOOK & PAGE
TAX 5.15 PNLTY 3.96 TOT 9.11
411 & 412 HERRON BAY ESTATES
X-4-110

EBB TIDE UNLIMITED I NC
P O BOX 1064
BATON ROUGE, LA 70821
PCL 00054703-0000 TD E
SECTION 00 TOWNSHIP 00 RANGE 00
SUB DIV 00001 LOT BLOCK
DEED BOOK & PAGE
TAX 25.56 PNLTY 5.55 TOT 31.11
LOT 449 HERRON BAY
AA77-252

EBB TIDE UNLIMITED I NC
P O BOX 1064
BATON ROUGE, LA 70821
PCL 00054704-0000 TD E
SECTION 00 TOWNSHIP 00 RANGE 00
SUB DIV 00001 LOT BLOCK
DEED BOOK & PAGE
TAX 21.74 PNLTY 5.20 TOT 26.94
LOT 450 HERRON BAY
AA77-254

MCDANIELS JAMES
PCL 00054709-0000 TD E
SECTION 00 TOWNSHIP 00 RANGE 00
SUB DIV 00001 LOT BLOCK
DEED BOOK & PAGE
TAX 22.85 PNLTY 5.31 TOT 28.16
LOT 454 HERRON BAY
AA77-252

TRAHANT CLARENCE A
PCL 00054713-0000 TD E
SECTION 00 TOWNSHIP 00 RANGE 00
SUB DIV 00001 LOT BLOCK
DEED BOOK & PAGE
TAX 53.45 PNLTY 8.31 TOT 61.76
LOT 460 & 461 HERRON BAY
AA-25-560

GREMILLION F A ETUX
9447 DONNA DR
BATON ROUGE, LA 70015
PCL 00054727-0000 TD E
SECTION 00 TOWNSHIP 00 RANGE 00
SUB DIV 00001 LOT BLOCK
DEED BOOK & PAGE
TAX 3.26 PNLTY 3.55 TOT 6.81
474 HERRON BAY ESTATES U-9-207

SMITH GEORGE
RT. 2 BOX 451A
BAY ST. LOUIS, MS 39520
PCL 00054737-0000 TD E
SECTION 00 TOWNSHIP 00 RANGE 00
SUB DIV 00001 LOT BLOCK
DEED BOOK & PAGE
TAX 25.56 PNLTY 5.55 TOT 31.11
484 HERRON BAY ESTATES AA-82-777

WALSH JR FRANK J
523 AVE C BOX 442
BOGALUSA, LA
PCL 00054921-0000 TD E
SECTION 00 TOWNSHIP 00 RANGE 00
SUB DIV 00001 LOT BLOCK
DEED BOOK & PAGE
TAX 29.21 PNLTY 5.87 TOT 35.08
547 HERRON BAY ESTATES W-1-26

FUCICH JAMES K
RT. 7 BOX 7
BAY ST. LOUIS, MS 39520
PCL 00055010-0000 TD E
SECTION 00 TOWNSHIP 00 RANGE 00
SUB DIV 00001 LOT BLOCK
DEED BOOK & PAGE
TAX 31.15 PNLTY 6.05 TOT 37.20
575 HERRON BAY ESTATES AA72-125

WILLIAMS DALE O
RT 2 BOX 449S
BAY ST LOUIS, MS 39520
PCL 00055021-0010 TD E
SECTION 00 TOWNSHIP 00 RANGE 00
SUB DIV 00001 LOT BLOCK
DEED BOOK & PAGE
TAX 42.80 PNLTY 7.11 TOT 49.91
LOT 586 HERRON BAY ESTATES
AA-8-879

SMITH MARTIN T
PCL 00055035-0000 TD E
SECTION 00 TOWNSHIP 00 RANGE 00
SUB DIV 00001 LOT BLOCK
DEED BOOK & PAGE
TAX 343.92 PNLTY 34.20 TOT 378.12
601 HERRON BAY ESTATES AA-26-802

PONSAA JOANN M
PCL 00055107-0000 TD E
SECTION 00 TOWNSHIP 00 RANGE 00
SUB DIV 00001 LOT BLOCK
DEED BOOK & PAGE
TAX 347.90 PNLTY 34.81 TOT 382.71
611 & 612 HERRON BAY ESTATES AA-39-

CONTINENTAL HOMES CO
4458 WEST FOQUER
HOUSTON, TX 77045
PCL 00055228-0000 TD E
SECTION 00 TOWNSHIP 00 RANGE 00
SUB DIV 00001 LOT BLOCK
DEED BOOK & PAGE
TAX 3.32 PNLTY 3.55 TOT 6.87
677 HERRON BAY ESTATES

ZAMANIAN BAHRAM DR
PCL 00055338-0000 TD E
SECTION 00 TOWNSHIP 00 RANGE 00
SUB DIV 00001 LOT BLOCK
DEED BOOK & PAGE
TAX 5.15 PNLTY 3.96 TOT 9.11
744 & 745 HERRON BAY ESTATES
AA-85-682

WILBORN JESSIE D ETA L
RT 1 BOX 854
HATTIESBURG, MS 39401
PCL 00055434-0000 TD E
SECTION 00 TOWNSHIP 00 RANGE 00
SUB DIV 00001 LOT BLOCK
DEED BOOK & PAGE
TAX 174.39 PNLTY 18.95 TOT 193.34
795, HERRON BAY ESTATES
AA-51-591

SUGASTI MARILYN C
PCL 00055509-0000 TD E
SECTION 00 TOWNSHIP 00 RANGE 00
SUB DIV 00001 LOT BLOCK
DEED BOOK & PAGE
TAX 51.12 PNLTY 8.10 TOT 59.22
LOT 811 & 812 HERRON BAY AA-10-762

NICHOLSON CHARLES
PCL 00055808-0000 TD E
SECTION 00 TOWNSHIP 00 RANGE 00
SUB DIV 00001 LOT BLOCK
DEED BOOK & PAGE
TAX 25.56 PNLTY 5.55 TOT 31.11
LOT 931 HERRON BAY EST. AA-78-230

NICHOLSON CHARLES
P.O. BOX 73532
METAIRIE, LA 70033
PCL 00055809-0000 TD E
SECTION 00 TOWNSHIP 00 RANGE 00
SUB DIV 00001 LOT BLOCK
DEED BOOK & PAGE
TAX 25.56 PNLTY 5.55 TOT 31.11
LOT 932 HERRON BAY EST. AA78-230

CONTINENTAL HOMES CO
PCL 00055923-0000 TD E
SECTION 00 TOWNSHIP 00 RANGE 00
SUB DIV 00001 LOT BLOCK
DEED BOOK & PAGE
TAX 32.03 PNLTY 6.13 TOT 38.16
LOT 988 HERRON BAY EST.

LASTRAPES DENNIS E
PCL 00055928-0000 TD E
SECTION 00 TOWNSHIP 00 RANGE 00
SUB DIV 00001 LOT BLOCK
DEED BOOK & PAGE
TAX 256.22 PNLTY 26.56 TOT 282.78
LOT 994 & 995 HERRON BAY EST.
AA-29-330

SCHILLING EARL J ETU X
932 MADISON ST
METAIRIE, LA 70001
PCL 00055930-0000 TD E
SECTION 00 TOWNSHIP 00 RANGE 00
SUB DIV 00001 LOT BLOCK
DEED BOOK & PAGE
TAX 25.56 PNLTY 5.55 TOT 31.11
LOT 996 HERRON BAY EST.
AA-16-122

HENSARLING JUANITA L
P O BOX 73532
METAIRIE, LA 70033
PCL 00055933-0000 TD E
SECTION 00 TOWNSHIP 00 RANGE 00
SUB DIV 00001 LOT BLOCK
DEED BOOK & PAGE
TAX 25.56 PNLTY 5.55 TOT 31.11
LOT 1001 HERRON BAY EST.
AA-55-172

NICHOLSON EDWIN C
P.O. BOX 73532
METAIRIE, LA 70033
PCL 00055934-0000 TD E
SECTION 00 TOWNSHIP 00 RANGE 00
SUB DIV 00001 LOT BLOCK
DEED BOOK & PAGE
TAX 472.33 PNLTY 46.01 TOT 518.34
1002 & 1003 HERRON BAY ESTATES
Z-3-34

BARBETTA STEVE
1215 KING RICHARD DR
N O, LA 70128
PCL 00056038-0000 TD E
SECTION 00 TOWNSHIP 00 RANGE 00
SUB DIV 00001 LOT BLOCK
DEED BOOK & PAGE
TAX 3.32 PNLTY 3.55 TOT 6.87
1052 HERRON BAY ESTATES
AA44-257

CONTINENTAL HOMES CO
PCL 00056124-0000 TD V
SECTION 00 TOWNSHIP 00 RANGE 00
SUB DIV 00001 LOT BLOCK
DEED BOOK & PAGE
TAX 253.11 PNLTY 26.03 TOT 279.14
HERRON BAY EST. PARK
06-310

LARONDEAU ENTERPRISE S
1305 OVERHILL ROAD
GOLDEN, CO 80401
PCL 00056227-0000 TD E
SECTION 00 TOWNSHIP 00 RANGE 00
SUB DIV 00001 LOT BLOCK
DEED BOOK & PAGE
TAX 21.81 PNLTY 5.22 TOT 27.03
WHITE'S BAYOU SUBD BLK 1
22, 150 X 170 ON BAYOU WHITE'S
BAYOU SUBD Z-3-499

SECRIST RICHARD L JR . ETUX
248 BILTEN ST.
SLIDELL, LA 70458
PCL 00056520-0000 TD E
SECTION 20 TOWNSHIP 09S RANGE 16W
SUB DIV 00000 LOT BLOCK
DEED BOOK AA74 & PAGE 858
TAX 378.05 PNLTY 37.27 TOT 415.32
OAK HARBOR SEC #1 BLK. 1 LOT 41
AA74-858

FERGUSON LOYAL B ETU X
P O BOX 80
PEARLINGTON, MS 39572
PCL 00056727-0000 TD F
SECTION 20 TOWNSHIP 09S RANGE 16W
SUB DIV 00001 LOT BLOCK
DEED BOOK & PAGE
TAX 159.55 PNLTY 17.61 TOT 177.16
OAK HARBOR SECT #1 BLK 6
10 OAK HARBOR U-9-249

SEASHORE UTILITIES I NC
P O BOX 8127
BATTLEFIELD STATION
JACKSON, MS 39204
PCL 00056816-0000 TD E
SECTION 00 TOWNSHIP 00 RANGE 00
SUB DIV 00001 LOT BLOCK
DEED BOOK & PAGE
TAX 37.35 PNLTY 6.61 TOT 43.96
OAK HARBOR SECT #1 BLK 7
D OAK HARBOR R-5-507

BRAXTON ANDREW
NO. 3 E. MIAMI DR
PEARLINGTON, MS
PCL 00056914-0000 TD E
SECTION 00 TOWNSHIP 00 RANGE 00
SUB DIV 00001 LOT BLOCK
DEED BOOK & PAGE
TAX 37.35 PNLTY 6.61 TOT 43.96
OAK HARBOR SECT #1 BLK 9
4 OAK HARBOR T-0-222
AA68-125

SEASHORE UTILITIES I NC
P O BOX 8127
BATTLEFIELD STATION
JACKSON, MS 39204
PCL 00056920-0000 TD E
SECTION 00 TOWNSHIP 00 RANGE 00
SUB DIV 00001 LOT BLOCK
DEED BOOK & PAGE
TAX 37.35 PNLTY 6.61 TOT 43.96
OAK HARBOR SECT #1 BLK 9
F OAK HARBOR R-5-507

WILLIS ROBERT LEE ET UX
117 JACKSONVILLE DR
PEARLINGTON, MS 39572
PCL 00056928-0000 TD E
SECTION 00 TOWNSHIP 00 RANGE 00
SUB DIV 00001 LOT BLOCK
DEED BOOK & PAGE
TAX 362.51 PNLTY 35.88 TOT 398.39
OAK HARBOR SECT #1 BLK 9
17 OAK HARBOR AA-26-664

ASHER AND SMITH INC
PCL 00057610-0000 TD E
SECTION 00 TOWNSHIP 00 RANGE 00
SUB DIV 00001 LOT BLOCK
DEED BOOK & PAGE
TAX 149.38 PNLTY 16.95 TOT 166.33
BELLE ISLE SUBD BLK A
15 & 16 BELLE ISLE AA-83-675

MAYS HOWARD L ETUX
PCL 00057836-0000 TD E
SECTION 28 TOWNSHIP 09S RANGE 16W
SUB DIV 00001 LOT BLOCK
DEED BOOK AA90 & PAGE 176
TAX 131.96 PNLTY 15.13 TOT 147.09
BELLE ISLE SUBD BLK J
8 AA-90-176

ST PE ELIZABETH
RT 4 BOX 164
BAY ST LOUIS, MS 39520
PCL 00057933-0000 TD E
SECTION 00 TOWNSHIP 00 RANGE 00
SUB DIV 00001 LOT BLOCK
DEED BOOK & PAGE
TAX 82.99 PNLTY 10.72 TOT 93.71
BELLE ISLE SUBD BLK K
15 BELLE ISLE Z-9-582
AA67-567

LARONDEAU ENTERPRISE S INC
1305 OVERHILL ROAD
GOLDEN, CO 80401
PCL 00058005-0000 TD E
SECTION 00 TOWNSHIP 00 RANGE 00
SUB DIV 00001 LOT BLOCK
DEED BOOK & PAGE
TAX 99.59 PNLTY 12.46 TOT 112.05
BELLE ISLE SUBD BLK L
8 & 9 BELLE ISLE Z-3-499

MELLE MICHEL F
PCL 00058423-0000 TD E
SECTION 00 TOWNSHIP 00 RANGE 00
SUB DIV 00001 LOT BLOCK
DEED BOOK & PAGE
TAX 455.73 PNLTY 44.51 TOT 500.24
39 & 40 BELLE ISLE #4A AA-34-777
AA41-889

DUKES JAMES K
P O BOX 2055
HATTIESBURG, MS
PCL 00058424-0000 TD E
SECTION 00 TOWNSHIP 00 RANGE 00
SUB DIV 00001 LOT BLOCK
DEED BOOK & PAGE
TAX 430.67 PNLTY 42.01 TOT 472.68
41 BELLE ISLE #4A AA-85-352
AA-85-340

RUSS CHAS A III ETUX
P.O. BOX 158
PEARLINGTON, MS 39572
PCL 00058510-0000 TD E
SECTION 00 TOWNSHIP 00 RANGE 00
SUB DIV 00001 LOT BLOCK
DEED BOOK & PAGE
TAX 101.03 PNLTY 12.84 TOT 113.87
TOWN OF PEARLINGTON BLK 3
ALL 1 & 10, PT. 2 & 9 (HOME)
PT ABANDONED PEARL ST.&ADAM ST.
Q3-46

FAVRE JOHN H EST
PCL 00058511-0000 TD E
SECTION 00 TOWNSHIP 00 RANGE 00
SUB DIV 00001 LOT BLOCK
DEED BOOK & PAGE
TAX 109.66 PNLTY 13.77 TOT 123.43
TOWN OF PEARLINGTON BLK 3
3 THRU 5, PT. 2 & 9, ALL 8
PEARLINGTON E-7-543
AA76-790

RUSS C A ETAL
PO BOX 158
PEARLINGTON, MS 39572
PCL 00058512-0000 TD E
SECTION 00 TOWNSHIP 00 RANGE 00
SUB DIV 00001 LOT BLOCK
DEED BOOK & PAGE
TAX 16.11 PNLTY 4.95 TOT 21.06
TOWN OF PEARLINGTON BLK 3
6 & 7 PEARLINGTON AA-7-625

FAVRE JOHN H EST
PCL 00058623-0000 TD E
SECTION 00 TOWNSHIP 00 RANGE 00
SUB DIV 00001 LOT BLOCK
DEED BOOK & PAGE
TAX 57.89 PNLTY 9.16 TOT 67.05
TOWN OF PEARLINGTON BLK 12
1 THRU 5 PEARLINGTON E-7-543
AA76-790

ACKER HENRIETTA
PO BOX 236
PEARLINGTON, MS 39572
PCL 00058719-0000 TD E
SECTION 00 TOWNSHIP 00 RANGE 00
SUB DIV 00001 LOT BLOCK
DEED BOOK & PAGE
TAX 55.05 PNLTY 8.20 TOT 63.25
TOWN OF PEARLINGTON BLK 18
5 PEARLINGTON AA-8-388

BARNES HENRIETTA MRS
P O BOX 236
PEARLINGTON, MS 39572
PCL 00058720-0000 TD E
SECTION 00 TOWNSHIP 00 RANGE 00
SUB DIV 00001 LOT BLOCK
DEED BOOK & PAGE
TAX 18.89 PNLTY 4.95 TOT 23.84
TOWN OF PEARLINGTON BLK 18
PT. 6 & 7 PEARLINGTON Q-1-65
3 TRAILERS

DOBY CLEMONT MICHAEL ETUX
P.O. BOX 236
PEARLINGTON, MS 39572
PCL 00058721-0000 TD E
SECTION 00 TOWNSHIP 00 RANGE 00
SUB DIV 00001 LOT BLOCK
DEED BOOK & PAGE
TAX 19.59 PNLTY 5.01 TOT 24.60
TOWN OF PEARLINGTON BLK 18
PT. 6 & 7 PEARLINGTON X-9-349
TRAILER

WALL JOYCE D
GENERAL DELIVERY
PEARLINGTON, MS 39576
PCL 00058722-0000 TD E
SECTION 00 TOWNSHIP 00 RANGE 00
SUB DIV 00001 LOT BLOCK
DEED BOOK & PAGE
TAX 50.45 PNLTY 7.79 TOT 58.24
TOWN OF PEARLINGTON BLK 18
PT. 7 & 8, 91 X 115.5'
PEARLINGTON AA-20-421

WOOD SHIRLEY MRS
PCL 00058734-0000 TD E
SECTION 00 TOWNSHIP 00 RANGE 00
SUB DIV 00001 LOT BLOCK
DEED BOOK & PAGE
TAX 391.94 PNLTY 38.93 TOT 430.87
TOWN OF PEARLINGTON BLK 20
3 THRU 5 PEARLINGTON AA-20-31

OLIVER DOROTHY P
GEN DEL
PEARLINGTON, MS 39572
PCL 00058812-0000 TD E
SECTION 00 TOWNSHIP 00 RANGE 00
SUB DIV 00001 LOT BLOCK
DEED BOOK & PAGE
TAX 35.07 PNLTY 6.40 TOT 41.47
TOWN OF PEARLINGTON BLK 22
3 PEARLINGTON S-5-95

BURTON SAMUEL
GEN DEL
PEARLINGTON, MS
PCL 00058929-0000 TD E
SECTION 00 TOWNSHIP 00 RANGE 00
SUB DIV 00001 LOT BLOCK
DEED BOOK & PAGE
TAX 82.99 PNLTY 10.97 TOT 93.96
TOWN OF PEARLINGTON BLK 31
2 & 3 PEARLINGTON Q-1-142
TOWN OF PEARLINGTON BLK 31
AA67-839

STORY RANDALL
GEN DEL
PEARLINGTON, MS 39572
PCL 00058931-0000 TD E
SECTION 00 TOWNSHIP 00 RANGE 00
SUB DIV 00001 LOT BLOCK
DEED BOOK & PAGE
TAX 141.36 PNLTY 15.93 TOT 157.34
TOWN OF PEARLINGTON BLK 31
7 PEARLINGTON AA-82-786 AA-84-508

RUSS III CHARLES A E TALS
PO BOX 158
PEARLINGTON, MS 39572
PCL 00058932-0000 TD E
SECTION 00 TOWNSHIP 00 RANGE 00
SUB DIV 00001 LOT BLOCK
DEED BOOK & PAGE
TAX 17.88 PNLTY 5.11 TOT 22.99
TOWN OF PEARLINGTON BLK 31
869 PEARLINGTON V-1-304
TRAILER

RUSS CHAS A III ETAL
PO BOX 158
PEARLINGTON, MS 39572
PCL 00058935-0000 TD E
SECTION 00 TOWNSHIP 00 RANGE 00
SUB DIV 00001 LOT BLOCK
DEED BOOK & PAGE
TAX 12.89 PNLTY 4.41 TOT 17.30
TOWN OF PEARLINGTON
S. 180 OF UNNUMBERED BLK. W. OF
BLK. 3 LESS S. 60'
J1-287

SUMMERS THOMAS F JR
PCL 00059323-0010 TD E
SECTION 19 TOWNSHIP 09S RANGE 16W
SUB DIV 00000 LOT BLOCK
DEED BOOK AA82 & PAGE 109
TAX 7.86 PNLTY 3.96 TOT 11.82
PT 8 BLK M TOWN OF PEARLINGTON
AA-82-109

MANIA J E
P O BOX 700
WIGGINS, MS 39577
PCL 00059506-0000 TD E
SECTION 00 TOWNSHIP 00 RANGE 00
SUB DIV 00001 LOT BLOCK
DEED BOOK & PAGE
TAX 24.73 PNLTY 5.47 TOT 30.20
4 PINE GARDEN SUBD R-2-48

DECOU HENRY A
1811 OLD ROMAN ST
NEW ORLEANS, LA
PCL 00059610-0000 TD E
SECTION 00 TOWNSHIP 00 RANGE 00
SUB DIV 00001 LOT BLOCK
DEED BOOK & PAGE
TAX 72.59 PNLTY 9.78 TOT 82.37
W 1/2 OF 1 BLK 3 FARVE'S
ADD. TO PEARLINGTON
AA-50-100

WALKER MAGNOLIA EST
1207 E CANEL ST
PICAYUNE, MS 39466
PCL 00059710-0000 TD E
SECTION 00 TOWNSHIP 00 RANGE 00
SUB DIV 00001 LOT BLOCK
DEED BOOK & PAGE
TAX 19.21 PNLTY 4.97 TOT 24.18
FRAC. 1 BLK 20 FAVRES ADD TO
PEARLINGTON

Delinquent Realty Tax
continued on next page

Delinquent Realty Tax
continued from previous page

BURTON WILLIAM M ETU X
P O BOX 245
PEARLINGTON, MS 39572
PCL 00059912-0000 TD E
SECTION 00 TOWNSHIP 00 RANGE 00
SUB DIV 00001 LOT BLOCK
DEED BOOK & PAGE
TAX 21.85 PNLTY 5.22 TOT 27.07
E 1/2 OF 3. BLK. 36 FAVRE'S
ADD. TO PEARLINGTON
AA-51-489

MCARTHUR DELBERT W
GENERAL DELIVERY
PEARLINGTON, MS 39572
PCL 00059930-0000 TD E
SECTION 00 TOWNSHIP 00 RANGE 00
SUB DIV 00001 LOT BLOCK
DEED BOOK & PAGE
TAX 33.50 PNLTY 6.82 TOT 40.32
LOTS 17-20 & S1/2 OF LOTS 21-24
CARVERS PARADISE RESORT
AA8-90

WYMAN CLARENCE J III ETUX
GEN DEL
PEARLINGTON, MS 39572
PCL 000601G1-0000 TD E
SECTION 00 TOWNSHIP 00 RANGE 00
SUB DIV 00001 LOT BLOCK
DEED BOOK & PAGE
TAX 49.53 PNLTY 7.71 TOT 57.24
W 1/2 OF 3 BLK 52 FAVRES ADD TO
PEARLINGTON AA-33-434

CARVER JOHN H JR ETU X
GEN DEL
PEARLINGTON, MS 39572
PCL 00060105-0010 TD E
SECTION 00 TOWNSHIP 00 RANGE 00
SUB DIV 00001 LOT BLOCK
DEED BOOK & PAGE
TAX 19.14 PNLTY 4.97 TOT 24.11
1 BLK 53 FAVRES
ADD. TO TOWN OF PEARLINGTON
TRAILER
AA40-878

CLINE LEATER ETUX
PCL 00060302-0000 TD E
SECTION 00 TOWNSHIP 00 RANGE 00
SUB DIV 00001 LOT BLOCK
DEED BOOK & PAGE
TAX 58.78 PNLTY 8.54 TOT 67.32
5 BLK 70 FAVRES ADD TO
PEARLINGTON AA75-46

BREASHEARS ANNETTE
PCL 00060302-0010 TD E
SECTION 00 TOWNSHIP 00 RANGE 00
SUB DIV 00001 LOT BLOCK
DEED BOOK & PAGE
TAX 64.51 PNLTY 9.06 TOT 73.57
LOT 4 - BLK 70 FARVE'S ADD. TO
PEARLINGTON AA-38-205

UGINBILL ARNOLD D E TUX
CL 00060403-0000 TD E
ECTION 00 TOWNSHIP 00 RANGE 00
UB DIV 00001 LOT BLOCK
EED BOOK & PAGE
AX 167.55 PNLTY 18.58 TOT 186.13
& 4 BLK 78 FAVRES ADD TO
EARLINGTON AA-14-794
RAILER

ECKMAN ALBERT
701 JEAN LAFFITTE
HALMETTE, LA 70043
CL 00060706-0000 TD E
ECTION 00 TOWNSHIP 00 RANGE 00
UB DIV 00001 LOT BLOCK
EED BOOK & PAGE
AX 94.15 PNLTY 11.97 TOT 106.12
& 4 BLK 106 FAVRES ADD TO
EARLINGTON M-1-485

OTT ROBERT A ETAL
CL 00061121-0010 TD F
ECTION 00 TOWNSHIP 00 RANGE 00
UB DIV 00001 LOT BLOCK
EED BOOK & PAGE
AX 132.73 PNLTY 15.19 TOT 147.92
T LOTS 1,2,3 & PT UN-NUMBERED
OT IN BLK 24
AVRES 2ND ADD BLK 24
A78-736

UEVAS RONALD E.
CL 00061123-0000 TD F
ECTION 00 TOWNSHIP 00 RANGE 00
UB DIV 00001 LOT BLOCK
EED BOOK & PAGE
AX 19.59 PNLTY 5.01 TOT 24.60
T LOT 3 & PT UNUMBERED LOT IN BLK
4
AVRES 2ND ADD
A78-649

OMBARDO A J (L/E)
CL 00061128-0000 TD E
ECTION 00 TOWNSHIP 00 RANGE 00
UB DIV 00001 LOT BLOCK
EED BOOK & PAGE
AX 40.07 PNLTY 6.85 TOT 46.92
LK-26 FAVRES SEC ADD
O PEARLINGTON U-7-365 T-5-495
LL AS PER PLAT LESS HWY
A-80-337

OMBARDO A J (L/E)
CL 00061131-0000 TD E
ECTION 00 TOWNSHIP 00 RANGE 00
UB DIV 00001 LOT BLOCK
EED BOOK & PAGE
AX 27.72 PNLTY 6.44 TOT 34.16
OTS 6-10 LESS HWY R/W
LK 27 FAVRES SEC ADD TO
EARLINGTON U-7-365 T-5-495
A-80-337

LARSEN JUANITA R
PCL 00061203-0000 TD E
SECTION 00 TOWNSHIP 00 RANGE 00
SUB DIV 00001 LOT BLOCK
DEED BOOK & PAGE
TAX 323.28 PNLTY 32.35 TOT 355.63
PT. 5 & 6 BLK 30 FAVRES SEC ADD
TO PEARLINGTON I-5-482

LARSEN JUANITA R
PCL 00061207-0000 TD E
SECTION 00 TOWNSHIP 00 RANGE 00
SUB DIV 00001 LOT BLOCK
DEED BOOK & PAGE
TAX .62 PNLTY 3.30 TOT 3.92
BLK 31 PART FAVRES SEC ADD

TO PEARLINGTON I-5-482
ALL S & E OF HWY 90

LARSEN JUANITA R TD F
PCL 00061207-0005
SECTION 00 TOWNSHIP 00 RANGE 00
SUB DIV 00001 LOT BLOCK
DEED BOOK & PAGE
TAX .17 PNLTY 3.26 TOT 3.43
FARVES 2ND ADD TO PEARLINGTON
BLK 32 ALL S & E OF HWY 90
I5-482

LARSEN JUANITA R
PCL 00061211-0000 TD E
SECTION 00 TOWNSHIP 00 RANGE 00
SUB DIV 00001 LOT BLOCK
DEED BOOK & PAGE
TAX 1.58 PNLTY 3.39 TOT 4.97
BLK 33
FAVRES SEC ADD TO PEARLINGTON
I-8-485

LARSEN JUANITA R
PCL 00061221-0000 TD E
SECTION 00 TOWNSHIP 00 RANGE 00
SUB DIV 00001 LOT BLOCK
DEED BOOK & PAGE
TAX .06 PNLTY 3.25 TOT 3.31
BLK 36 FAVRES SEC
ADD TO PEARLINGTON I-5-482
PT. LOT 3 AS PER PLAT

LARSEN JUANITA
PCL 00061221-0010 TD F
SECTION 00 TOWNSHIP 00 RANGE 00
SUB DIV 00001 LOT BLOCK
DEED BOOK & PAGE
TAX .28 PNLTY 3.28 TOT 3.56
FAVRES 2ND ADD TO PEARLINGTON
BLK 36 PT LOTS 7-9 SO PER PLOT
I5-482

LARSEN JUANITA R
PCL 00061233-0000 TD E
SECTION 00 TOWNSHIP 00 RANGE 00
SUB DIV 00001 LOT BLOCK
DEED BOOK & PAGE
TAX .56 PNLTY 3.70 TOT 4.26
3 THRU 5 BLK 38 FAVRES SEC ADD
TO PEARLINGTON I-5-482

LARSEN JUANITA R
PCL 00061312-0000 TD E
SECTION 00 TOWNSHIP 00 RANGE 00
SUB DIV 00001 LOT BLOCK
DEED BOOK & PAGE
TAX 1.00 PNLTY 3.34 TOT 4.34
ALL EX. PT. SOLD BLK 42
FAVRES SEC ADD TO PEARLINGTON
I-5-482

LARSEN JUANITA R
PCL 00061312-0005 TD F
SECTION 00 TOWNSHIP 00 RANGE 00

SUB DIV 00001 LOT BLOCK
DEED BOOK & PAGE
TAX .28 PNLTY 3.28 TOT 3.56
FAVRES 2ND ADD TO PEARLINGTON
BLK 43 ALL I5-482

MITCHELL ANNIE ESTAT E
GENERAL DELIVERY
PEARLINGTON, MS 39572
PCL 00061516-0000 TD E
SECTION 00 TOWNSHIP 00 RANGE 00
SUB DIV 00001 LOT BLOCK
DEED BOOK & PAGE
TAX 111.82 PNLTY 13.32 TOT 125.14
13 BD OF SUPERVISORS #1
Q-8-458 (LEASE EXPIRES 1989)

BURTON WILLIAM ETUX
PCL 00061603-0000 TD E
SECTION 00 TOWNSHIP 00 RANGE 00
SUB DIV 00001 LOT BLOCK
DEED BOOK & PAGE
TAX 77.59 PNLTY 10.48 TOT 88.07
LOTS 12 & 13 BD OF SUPERVISORS #2
AA-47-783

COLLINS ADOLF ETUX
PCL 000616G4-0010 TD E
SECTION 16 TOWNSHIP 09S RANGE 16W
SUB DIV 00000 LOT BLOCK
DEED BOOK & PAGE
TAX 26.00 PNLTY 5.59 TOT 31.59
LOT 16, LEASE BD OF SUPERVISORS
#2 LEASE EXPIRES 2005
AA39-798

BENNETT GROVER E JR ETAL
P O BOX 306
PEARLINGTON, MS 39572
PCL 000616G9-0010 TD E
SECTION 00 TOWNSHIP 00 RANGE 00
SUB DIV 00001 LOT BLOCK
DEED BOOK & PAGE
TAX 119.95 PNLTY 14.05 TOT 134.00
LOT 7 BD. OF SUPERVISORS #2
AA-3-12

WEAVER THOMAS ETUX
PCL 00061610-0000 TD E
SECTION 16 TOWNSHIP 09S RANGE 16W
SUB DIV 00001 LOT BLOCK
DEED BOOK AA48 & PAGE 835
TAX 42.16 PNLTY 7.04 TOT 49.20
LOT 8 LEASE BD OF SUPERVISORS #2
AA48-835

DRAKE LELAR
GENERAL DELIVERY
PEARLINGTON, MS 39576
PCL 00061615-0005 TD E
SECTION 00 TOWNSHIP 00 RANGE 00
SUB DIV 00001 LOT BLOCK
DEED BOOK & PAGE
TAX 28.90 PNLTY 5.85 TOT 34.75
20. BOARD OF SUPERVISORS

#2, LEASE EXPIRES 2006
AA51-230-259

HART DENNIS P ETUX
P O BOX 313
PEARLINGTON, MS 39572
PCL 00061620-0000 TD E
SECTION 00 TOWNSHIP 00 RANGE 00
SUB DIV 00001 LOT BLOCK
DEED BOOK & PAGE
TAX 64.55 PNLTY 9.31 TOT 73.86
LOT 28 & 29 BD. OF SUPERVISORS
AA-88-444 AA-88-435

MCGREW JOHN
GENERAL DELIVERY
PEARLINGTON, MS 39572
PCL 00061622-0000 TD E
SECTION 00 TOWNSHIP 00 RANGE 00
SUB DIV 00001 LOT BLOCK
DEED BOOK & PAGE
TAX 62.19 PNLTY 8.84 TOT 71.03
33 LEASE BD OF SUPERVISORS #2
TRAILER
AA-47-808

RANDALL LARRY ETUX
GEN DEL
PEARLINGTON, MS 39466
PCL 00061623-0000 TD E
SECTION 00 TOWNSHIP 00 RANGE 00
SUB DIV 00001 LOT BLOCK
DEED BOOK & PAGE
TAX 49.91 PNLTY 7.74 TOT 57.65
34 LEASE BD OF SUPERVISORS
#2 AA59-341
LEASE EXPIRES 1993 TRAILER

KENNEDY ADA
RT 1 BOX 263
PICAYUNE, MS 39466
PCL 00061627-0000 TD E
SECTION 00 TOWNSHIP 00 RANGE 00
SUB DIV 00001 LOT BLOCK
DEED BOOK & PAGE
TAX 98.76 PNLTY 12.16 TOT 110.90
38 LEASE BD OF SUPERVISORS
#2 P-9-597 BLDG. & TRL.
LEASE EXPIRES 1988

RHINES ROBERT D
PCL 00061636-0000 TD E
SECTION 16 TOWNSHIP 09S RANGE 16W
SUB DIV 00001 LOT BLOCK
DEED BOOK & PAGE
TAX 84.60 PNLTY 10.86 TOT 95.46
47 LEASE BD OF SUPERVISORS
#2 AA56-153
LEASE EXPIRES 1988

WATKINS DIANE
GEN DEL
PEARLINGTON, MS 39572
PCL 00061638-0000 TD E
SECTION 00 TOWNSHIP 00 RANGE 00

SUB DIV 00001 LOT BLOCK
DEED BOOK & PAGE
TAX 28.95 PNLTY 5.86 TOT 34.81
PT. 49 LEASE BD OF SUPERVISORS
#2 LEASE EXPIRES 2006
AA-47-802

HANCOCK COUNTY
PCL 00061638-0040 TD F
SECTION 00 TOWNSHIP 00 RANGE 00
SUB DIV 00001 LOT BLOCK
DEED BOOK & PAGE
TAX 28.90 PNLTY 5.85 TOT 34.75
LOT SO BD OF SUPERVISORS #2

VINET JOSEPH R ETUX
GENERAL DELIVERY
PEARLINGTON, MS 39572
PCL 00061938-0010 TD F
SECTION 00 TOWNSHIP 00 RANGE 00
SUB DIV 00001 LOT BLOCK
DEED BOOK & PAGE
TAX 78.47 PNLTY 10.56 TOT 89.03
LOTS 55&56 PEARLINGTON EST
AA-83-124

DUCHMANN EMILE ETUX
7817 LADY GRAY ST.
N.O., LA
PCL 00062220-0000 TD E
SECTION 00 TOWNSHIP 00 RANGE 00
SUB DIV 00001 LOT BLOCK
DEED BOOK & PAGE
TAX 84.54 PNLTY 11.26 TOT 95.80
PEARLINGTON EST. SUBD.
LOTS 45 THRU 47 BLK 8
Z-0-557 AA42-218

CLAUSEN CHARLES J ET UX
3015 COTTAGE HILL RD
MOBILE, AL 36606
PCL 00062306-0000 TD E
SECTION 00 TOWNSHIP 00 RANGE 00
SUB DIV 00001 LOT BLOCK
DEED BOOK & PAGE
TAX 7.91 PNLTY 4.21 TOT 12.12
1, COR. & 2 BLK 10 PEARLINGTON
ESTATES SUBD M-9-55

GIVEANS LARRY T SR E TUX
P O BOX 248
PEARLINGTON, MS 39572
PCL 00062319-0000 TD E
SECTION 00 TOWNSHIP 00 RANGE 00
SUB DIV 00001 LOT BLOCK
DEED BOOK & PAGE
TAX 267.60 PNLTY 27.58 TOT 295.18
LOTS 38 & 39, BLK. 10
PEARLINGTON ESTATES AA32-487-488

COX HERSHEL F MRS
RT 6 BOX 218C
HATTIESBURG MISS,
PCL 00062511-0000 TD E
SECTION 00 TOWNSHIP 00 RANGE 00
SUB DIV 00001 LOT BLOCK
DEED BOOK & PAGE
TAX 7.91 PNLTY 4.36 TOT 12.27
1 THRU 3 BLK 3 PEARLINGTON
ADD L-6-485

COLE WILLIAM H ETUX
PCL 00062909-0000 TD E
SECTION 00 TOWNSHIP 00 RANGE 00
SUB DIV 00001 LOT BLOCK
DEED BOOK & PAGE
TAX 12.89 PNLTY 4.66 TOT 17.55
25 & 26 BLK 6 CARVERS PARADISE
RESORT T-9-136

PATTERSON STANLEY ET UX
6109 CAMPUS BLVD
NEW ORLEANS, LA 70126
PCL 00062921-0000 TD E
SECTION 00 TOWNSHIP 00 RANGE 00
SUB DIV 00001 LOT BLOCK
DEED BOOK & PAGE
TAX 12.89 PNLTY 4.66 TOT 17.55
5 & 6 BLK 7 CARVERS PARADISE
RESORT M-2-541

RUSSELL FINANCE CORP.
HIGHWAY 90
BAY ST LOUIS, MS 39520
PCL 00062927-0000 TD E
SECTION 00 TOWNSHIP 00 RANGE 00
SUB DIV 00001 LOT BLOCK
DEED BOOK & PAGE
TAX 75.74 PNLTY 10.31 TOT 86.05
17 & 18 BLK 7 CARVERS PARADISE
RESORT Z-4-789 X-8-409

STEEN WILEY
RT 5 BOX 5355
SLIDELL, LA 70458
PCL 00063035-0000 TD E
SECTION 00 TOWNSHIP 00 RANGE 00
SUB DIV 00001 LOT BLOCK
DEED BOOK & PAGE
TAX 14.39 PNLTY 5.10 TOT 19.49
25 THRU 28 BLK 11 CARVERS
PARADISE RESORT U-10-436

MALONE SR JOSEPH H E TUX
2942 LINCOLN AVE
SLIDELL, LA 70458
PCL 00063218-0000 TD E
SECTION 00 TOWNSHIP 00 RANGE 00
SUB DIV 00001 LOT BLOCK
DEED BOOK & PAGE
TAX 121.28 PNLTY 14.42 TOT 135.70
4 & 5 BLK 37 CARVERS PARADISE
RESORT Y-5-478

FULTON HUBERT ETUX
GEN DEL
PEARLINGTON, MS 39572
PCL 00063226-0000 TD E
SECTION 00 TOWNSHIP 00 RANGE 00
SUB DIV 00001 LOT BLOCK
DEED BOOK & PAGE
TAX 7.91 PNLTY 4.71 TOT 12.62
23, 24, 25 & 26 BLK 37 CARVERS
PARADISE RESORT W-6-314

POSEY RETA ETAL
2517 JOURDAN AVE.
NEW ORLEANS, LA 70117
PCL 00063319-0000 TD E
SECTION 00 TOWNSHIP 00 RANGE 00
SUB DIV 00001 LOT BLOCK
DEED BOOK & PAGE
TAX 16.10 PNLTY 5.40 TOT 21.50
32 THRU 36 BLK 48 CARVERS
PARADISE RESORT AA-16-139

SYLVESTER DORIS A ET VIR
7667 AVON PARK BLVD
NEW ORLEANS, LA 70128
PCL 00063415-0000 TD E
SECTION 00 TOWNSHIP 00 RANGE 00
SUB DIV 00001 LOT BLOCK
DEED BOOK & PAGE
TAX 44.45 PNLTY 8.40 TOT 52.85
17 THRU 24
BLK 66 CARVERS PARADISE
RESORT AA-48-176

SYLVESTER, DORIS A. ETUX
7667 AVON PARK BLVD.
NEW ORLEANS, LA 70128
PCL 00063415-0005 TD F
SECTION 00 TOWNSHIP 00 RANGE 00
SUB DIV 00001 LOT BLOCK
DEED BOOK & PAGE
TAX 56.95 PNLTY 10.18 TOT 67.13
LOTS 27-32 & 36-40 CARVERS
PARADISE RESORT BLK. 66
1148-176

MARIN BOB
P O BOX 1376
LA MESA, CA 92041
PCL 00063803-0000 TD E
SECTION 00 TOWNSHIP 00 RANGE 00
SUB DIV 00001 LOT BLOCK
DEED BOOK & PAGE
TAX 18.04 PNLTY 12.67 TOT 30.71
1 THRU 4, 9 THRU 26, 29 THRU 57
BLK A ROGUE HOMA HEIGHTS SUBD
V-2-393 EASEMENT

MARIN BOB
P O BOX 1376
LA MESA, CA 92041
PCL 00063813-0000 TD E
SECTION 00 TOWNSHIP 00 RANGE 00
SUB DIV 00001 LOT BLOCK
DEED BOOK & PAGE
TAX 47.64 PNLTY 8.98 TOT 56.62
23 THRU 32 BLK B ROGUE HOMA
HEIGHTS SUBD V-2-393 EASEMENT

WILLIAMS ERNEST P
PCL 00064139-0000 TD E
SECTION 00 TOWNSHIP 00 RANGE 00
SUB DIV 00001 LOT BLOCK
DEED BOOK & PAGE
TAX 5.42 PNLTY 3.99 TOT 9.41
13 & 14 BLK 111 SPRINGWOOD PARK
SUBD TRAILER AA-35-362

PIPER ARTHUR A ETUX
PCL 00064201-0000 TD E
SECTION 00 TOWNSHIP 00 RANGE 00
SUB DIV 00001 LOT BLOCK
DEED BOOK & PAGE
TAX 1.77 PNLTY 3.41 TOT 5.18
15 BLK 111 SPRINGWOOD PARK SUBD
O-6-143

BARRANCO SALVADOR R ETUX
4853 ARGONNE
METAIRIE, LA 70001
PCL 00064803-0000 TD E
SECTION 00 TOWNSHIP 00 RANGE 00
SUB DIV 00001 LOT BLOCK
DEED BOOK & PAGE
TAX 5.42 PNLTY 4.14 TOT 9.56
8 THRU 10 BLK 512 SPRINGWOOD
PARK ADD. 1 P-3-590

AUDIBERT DON J
PCL 00064804-0000 TD E
SECTION 00 TOWNSHIP 00 RANGE 00
SUB DIV 00001 LOT BLOCK
DEED BOOK & PAGE
TAX 1.83 PNLTY 3.42 TOT 5.25
13 BLK 512 SPRINGWOOD PARK
ADD. 1 AA-2-222

STOLTZ RAYMOND MELVI N ETUX
6 SOUTHWOOD BLVD
CLINTON, MS 39056
PCL 00064804-0010 TD E
SECTION 00 TOWNSHIP 00 RANGE 00
SUB DIV 00001 LOT BLOCK
DEED BOOK & PAGE
TAX 1.83 PNLTY 3.42 TOT 5.25
LOT 11 BLK. 512 SPRINGWOOD PARK
ADD. 1 AA-2-219

WINSTINE EDWARD L JR
PCL 00064804-0020 TD E
SECTION 00 TOWNSHIP 00 RANGE 00
SUB DIV 00001 LOT BLOCK
DEED BOOK & PAGE
TAX 1.83 PNLTY 3.42 TOT 5.25
LOT 12 BLK. 512 SPRINGWOOD PARK
ADD. 1 AA-2-215

SPRINGWOOD PARK INC
PCL 00064815-0000 TD E
SECTION 00 TOWNSHIP 00 RANGE 00
SUB DIV 00001 LOT BLOCK
DEED BOOK & PAGE
TAX 3.60 PNLTY 3.57 TOT 7.17
39 BLK 512 SPRINGWOOD PARK
ADD. 1

BARBETTA JR HERBERT ETUX
RT 2 BOX 471
BAY ST LOUIS MIS, 39520
PCL 00064817-0000 TD E
SECTION 03 TOWNSHIP 09S RANGE 15W
SUB DIV 00001 LOT BLOCK
DEED BOOK U-2 & PAGE 363
TAX 40.03 PNLTY 7.40 TOT 47.43
41 THRU 44 BLK 512 SPRINGWOOD
PARK ADD. 1 U-2-368

MANGANO SALVADOR A E TUX
PCL 00064831-0000 TD E
SECTION 00 TOWNSHIP 00 RANGE 00
SUB DIV 00001 LOT BLOCK
DEED BOOK & PAGE
TAX 10.73 PNLTY 4.96 TOT 15.69
18, 19, 30 & 31 BLK 513
SPRINGWOOD PARK ADD. 1 P-3-231

BARRETT ANNA B
4142 TOULOUSE
NEW ORLEANS, LA 70119
PCL 00064833-0000 TD E
SECTION 00 TOWNSHIP 00 RANGE 00
SUB DIV 00001 LOT BLOCK
DEED BOOK & PAGE
TAX 7.14 PNLTY 4.14 TOT 11.28
32 & 33 BLK 513 SPRINGWOOD PARK
ADD. 1 V-1-259

LEHMANN EDNA B
PCL 00064912-0000 TD E
SECTION 00 TOWNSHIP 00 RANGE 00
SUB DIV 00001 LOT BLOCK
DEED BOOK & PAGE
TAX 3.60 PNLTY 3.82 TOT 7.42
20 & 21 BLK 514 SPRINGWOOD PARK
ADD. 1 AA-15-562

GULF STATES TITLE CO RP
PCL 00064914-0000 TD E
SECTION 00 TOWNSHIP 00 RANGE 00
SUB DIV 00001 LOT BLOCK
DEED BOOK & PAGE
TAX 1.83 PNLTY 3.42 TOT 5.25
23 BLK 514 SPRINGWOOD PARK
ADD. 1 Z-9-218

DESEMAR JULIAN R
RT 6 BOX 138-42
BILOXI, MS 39532
PCL 00064916-0000 TD E
SECTION 00 TOWNSHIP 00 RANGE 00
SUB DIV 00001 LOT BLOCK
DEED BOOK & PAGE
TAX 4.15 PNLTY 3.87 TOT 8.02
25 & 26 BLK 514 SPRINGWOOD PARK
ADD. 1 AA-32-401

BARRANCO ROSWELL K
6 SOUTHWOOD BLVD
CLINTON, MS 39056
PCL 00064919-0020 TD E
SECTION 00 TOWNSHIP 00 RANGE 00
SUB DIV 00001 LOT BLOCK
DEED BOOK & PAGE
TAX 1.83 PNLTY 3.42 TOT 5.25
LOT 33 BLK. 514 SPRINGWOOD PARK
ADD. 1 AA-2-226

BARRANCO PASQUALE
6 SOUTHWOOD BLVD
CLINTON, MS 39056
PCL 00064920-0000 TD E
SECTION 00 TOWNSHIP 00 RANGE 00
SUB DIV 00001 LOT BLOCK
DEED BOOK & PAGE
TAX 1.83 PNLTY 3.42 TOT 5.25
34 BLK 514 SPRINGWOOD PARK
ADD. 1 R-6-517

HINRICKS WILMER G ET UX
2421 AUDUBON ST
NEW ORLEANS, LA 70118
PCL 00064934-0000 TD E
SECTION 00 TOWNSHIP 00 RANGE 00
SUB DIV 00001 LOT BLOCK
DEED BOOK & PAGE
TAX 7.14 PNLTY 4.14 TOT 11.28
10 & 11 BLK 515 SPRINGWOOD PARK
ADD. 1 P-1-434

ARABI HENRY ETUX
PCL 00065321-0000 TD E
SECTION 00 TOWNSHIP 00 RANGE 00
SUB DIV 00001 LOT BLOCK
DEED BOOK & PAGE
TAX 167.26 PNLTY 18.31 TOT 185.57
LOT 1; BLK 521; SPRINGWOOD PARK
ADD. 1; AA-86-544

SCHORNICK CLARENCE F ETUX
RT 5 BOX 884
BAY ST LOUIS, MS 39520
PCL 00065721-0000 TD E
SECTION 00 TOWNSHIP 00 RANGE 00
SUB DIV 00001 LOT BLOCK
DEED BOOK & PAGE
TAX 28.55 PNLTY 7.17 TOT 35.72
12 THRU 15, 34 THRU 37 BLK 527
SPRINGWOOD PARK ADD. 1
AA-50-350

BATES CLARENCE W
RT 2 BOX 472
BAY ST LOUIS, MS 39520
PCL 00065827-0000 TD E
SECTION 00 TOWNSHIP 00 RANGE 00
SUB DIV 00001 LOT BLOCK
DEED BOOK & PAGE
TAX 3.60 PNLTY 3.57 TOT 7.17
21 BLK 529 SPRINGWOOD PARK
ADD. 1 S-9-64

HUFFMAN LARRY ETUX
GEN. DELIVERY
PEARLINGTON, MS
PCL 00065831-0000 TD E
SECTION 00 TOWNSHIP 00 RANGE 00
SUB DIV 00001 LOT BLOCK
DEED BOOK & PAGE
TAX 24.05 PNLTY 5.66 TOT 29.71
27 & 28 BLK 529 SPRINGWOOD
PARK ADD. 1 AA73-565

WHEELER MCCORMICK ET UX
RT. 2 BOX 477
BAY ST. LOUIS, MS 39520
PCL 00065832-0000 TD E
SECTION 00 TOWNSHIP 00 RANGE 00
SUB DIV 00001 LOT BLOCK
DEED BOOK & PAGE
TAX 32.98 PNLTY 6.47 TOT 39.45
29 & 30 BLK 529 SPRINGWOOD PARK
ADD. 1 V-7-215 TRAILER

STAHLER GEORGE
458 PHOSPHOR
METAIRIE, LA 70005
PCL 00065913-0000 TD E
SECTION 00 TOWNSHIP 00 RANGE 00
SUB DIV 00001 LOT BLOCK
DEED BOOK & PAGE
TAX 31.37 PNLTY 6.63 TOT 38.00
39 THRU 42, COR. BLK 530
SPRINGWOOD PARK ADD. 1 AA-8-3

STAHLER GEORGE
458 PHOSPHOR
METAIRIE, LA 70005
PCL 00066130-0000 TD E
SECTION 00 TOWNSHIP 00 RANGE 00
SUB DIV 00001 LOT BLOCK
DEED BOOK & PAGE
TAX 12.95 PNLTY 5.47 TOT 13.42
1, COR. THRU 3, 6 THRU 8
BLK 604 SPRINGWOOD PARK SUBD
ADD 2 U-4-444

MANINT ARTHUR R ETUX
PCL 00066219-0000 TD E
SECTION 00 TOWNSHIP 00 RANGE 00
SUB DIV 00001 LOT BLOCK
DEED BOOK & PAGE
TAX 31.81 PNLTY 6.52 TOT 38.33
1, COR. THRU 3 BLK 608
SPRINGWOOD PARK SUBD ADD 2
Q-2-351

ZANCO ANGELINA
386 ILLEBONNE RD
MARRERO, LA
PCL 00066325-0000 TD E
SECTION 00 TOWNSHIP 00 RANGE 00
SUB DIV 00001 LOT BLOCK
DEED BOOK & PAGE
TAX 7.14 PNLTY 4.14 TOT 11.28
9 & 10 BLK 615 SPRINGWOOD PARK
SUBD ADD 2 T-7-155

STAHLER GEORGE
P O BOX 180
WAVERLY, TN 37185
PCL 00066404-0000 TD E
SECTION 03 TOWNSHIP 09S RANGE 15W
SUB DIV 00001 LOT BLOCK
DEED BOOK AA63 & PAGE 324
TAX 33.97 PNLTY 8.26 TOT 42.23
1, COR. THRU 7,40
THRU 44, COR. BLK 616
SPRINGWOOD PARK SUBD ADD #2
AA-63-824

LYNCH PHILLIP M
204 CENTRAL AVE APT 116
JEFFERSON, LA 70121
PCL 00066410-0000 TD E
SECTION 03 TOWNSHIP 09S RANGE 15W
SUB DIV 00001 LOT BLOCK
DEED BOOK & PAGE
TAX 3.60 PNLTY 3.82 TOT 7.42
35 & 36 BLK 616 SPRINGWOOD
PARK SUBD ADD #2 R-7-521

HARDY KENNETH J ETUX
PCL 00066420-0015 TD E
SECTION 03 TOWNSHIP 09S RANGE 15W
SUB DIV 00000 LOT BLOCK
DEED BOOK AA29 & PAGE 778
TAX 4.48 PNLTY 3.65 TOT 8.13
LOT 19 BLK 617
SPRINGWOOD PARK ADD 2
AA-29-778

CARNEY JAMES B SR
7216 CHEF MENTEUR HWY
NEW ORLEANS, LA 70127
PCL 00066511-0000 TD E
SECTION 02 TOWNSHIP 09S RANGE 15W
SUB DIV 00000 LOT BLOCK
DEED BOOK AA89 & PAGE 162
TAX 47.35 PNLTY 7.51 TOT 54.86
SHILOH RANCH ESTATES PH 1 LOT 2
AA-89-162

SHILOH RANCH ESTATES INC
PCL 00066516-0000 TD E
SECTION 02 TOWNSHIP 09S RANGE 15W
SUB DIV 00000 LOT BLOCK
DEED BOOK & PAGE
TAX 47.33 PNLTY 7.51 TOT 54.84
SHILOH RANCH ESTATES PH 1 LOT 7
AA-85-493 AA-85-880

SHILOH RANCH ESTATES INC
PCL 00066517-0000 TD E
SECTION 02 TOWNSHIP 09S RANGE 15W
SUB DIV 00000 LOT BLOCK
DEED BOOK & PAGE
TAX 47.35 PNLTY 7.51 TOT 54.86
SHILOH RANCH ESTATES PH 1 LOT 8
AA-85-493 AA-85-880

BONANO GREGORY J ETU X
2528 CASCADE DR
MARRERO, LA 70072
PCL 00066519-0000 TD E
SECTION 02 TOWNSHIP 09S RANGE 15W
SUB DIV 00000 LOT BLOCK
DEED BOOK AA89 & PAGE 651
TAX 47.35 PNLTY 7.51 TOT 54.86
SHILOH RANCH ESTATES PH 1 LOT 10
AA-89-651

SALZER HERMAN M
PCL 00066714-0000 TD E
SECTION 00 TOWNSHIP 00 RANGE 00
SUB DIV 00001 LOT BLOCK
DEED BOOK & PAGE
TAX 12.14 PNLTY 4.89 TOT 17.03
1 THRU 4 BLK 23 GULFVIEW
K-6-218

SMITH VIVA E MRS
PCL 00066728-0000 TD E
SECTION 00 TOWNSHIP 00 RANGE 00
SUB DIV 00001 LOT BLOCK
DEED BOOK & PAGE
TAX 18.92 PNLTY 5.20 TOT 24.12
15 & 16 BLK 25 GULFVIEW
E-4-531

continued on next page
Delinquent Realty Tax

Delinquent Realty Tax
continued from previous page

ALPHONSE JOSEPH C JR
PCL 00066734-0010 TD E
SECTION 00 TOWNSHIP 00 RANGE 00
SUB DIV 00001 LOT BLOCK
DEED BOOK & PAGE
TAX 42.55 PNLTY 7.08 TOT 49.63
LOTS 13
GULFVIEW SUBD. AA-23-483

METZ ROBERT EDWARD E TAL
RT. 5 BOX 6670
BAY ST. LOUIS, MS 39520
PCL 00066914-0000 TD E
SECTION 00 TOWNSHIP 00 RANGE 00
SUB DIV 00001 LOT BLOCK
DEED BOOK & PAGE
TAX 157.57 PNLTY 17.43 TOT 175.00
1, (IRR.) BAYOU CADDY WATERWAY
AA-67-243

JACKSON WILLIAM R ET UX
P O BOX 8468
METAIRIE, LA 70011
PCL 00066933-0000 TD E
SECTION 00 TOWNSHIP 00 RANGE 00
SUB DIV 00001 LOT BLOCK
DEED BOOK & PAGE
TAX 101.19 PNLTY 12.35 TOT 113.54
54 BAYOU CADDY WATERWAY
AA-48-762

JACKSON WILLIAM R ET UX
P O BOX 8468
METAIRIE, LA 70011
PCL 00066935-0000 TD E
SECTION 00 TOWNSHIP 00 RANGE 00
SUB DIV 00001 LOT BLOCK
DEED BOOK & PAGE
TAX 210.19 PNLTY 22.16 TOT 232.35
56 BAYOU CADDY WATERWAY
AA-48-764

STRONG MARSHALL W ET AL
PCL 00067124-0010 TD E
SECTION 00 TOWNSHIP 00 RANGE 00
SUB DIV 00001 LOT BLOCK
DEED BOOK & PAGE
TAX .18 PNLTY 3.26 TOT 3.44
GULFVIEW SUB BLK 77
PT. 12-15

MCMAHON BRUCE E
PCL 00067304-0005 TD E
SECTION 28 TOWNSHIP 09S RANGE 14W
SUB DIV 00001 LOT BLOCK
DEED BOOK AA29 & PAGE 88
TAX 241.12 PNLTY 26.70 TOT 267.82
GULFVIEW SUBD BLK 103 LOTS 2-8 &
B C & H AA-29-88

BORDELON PAT L.
P.O. BOX 212
LAKESHORE, MS
PCL 00067308-0005 T
SECTION 00 TOWNSHIP 00 RANGE 00
SUB DIV 00001 LOT BLOCK
DEED BOOK & PAGE
TAX .44 PNLTY 3.79 TOT 4.23
GULFVIEW SUBD BLK. 104 LOT 13,20,
& E1/2 OF 14 & 19
AA67-765

BORDELON PAT
PO BOX 212
LAKESHORE, MS
PCL 00067308-0020 TD E
SECTION 28 TOWNSHIP 09S RANGE 14W
SUB DIV 00001 LOT BLOCK
DEED BOOK AA49 & PAGE 766
TAX .61 PNLTY 3.30 TOT 3.91
17 BLK 104
GULFVIEW SUBD
AA67-765 AA-49-766

MAY KENNETH W ETUX
PCL 00067619-0000 TD E
SECTION 18 TOWNSHIP 09S RANGE 14W
SUB DIV 00001 LOT BLOCK
DEED BOOK AA89 & PAGE 600
TAX 16.60 PNLTY 4.99 TOT 21.59
ETTRO SUBD BLK 3
10 & 11
AA-39-600

CURET JOSEPH E ETUX
RT 3 BOX 973
BAY ST LOUIS, MS 39520
PCL 00067624-0000 TD E
SECTION 00 TOWNSHIP 00 RANGE 00
SUB DIV 00001 LOT BLOCK
DEED BOOK & PAGE
TAX 39.89 PNLTY 6.84 TOT 46.73
ETTRO SUBD BLK 4
9 Z-2-832 TRAILER

BORDELON PAT L
BOX 212
LAKESHORE, MS 39558
PCL 00067640-0000 TD E
SECTION 18 TOWNSHIP 09S RANGE 14W
SUB DIV 00001 LOT BLOCK
DEED BOOK AA81 & PAGE 891
TAX 31.15 PNLTY 6.75 TOT 37.90
2 - 6 BLK 7
ETTRO SUBD.
AA-81-891 AA-81-892

BORDELON PAT L
BOX 212
LAKESHORE, MS 39558
PCL 00067700-0000 TD E
SECTION 18 TOWNSHIP 09S RANGE 14W
SUB DIV 00000 LOT BLOCK
DEED BOOK AA81 & PAGE 890
TAX 34.03 PNLTY 7.31 TOT 41.34
LOTS 1, 2, 3, 6 & 7 BLK 8
ETTRO SUB AA-81-890

BILLO RAMONA E
P.O. BOX 462
VIOLET, LA 70092
PCL 00067826-0000 TD E
SECTION 00 TOWNSHIP 00 RANGE 00
SUB DIV 00001 LOT BLOCK
DEED BOOK & PAGE
TAX 112.87 PNLTY 13.41 TOT 126.28
CLERMONT HARBOR BLK 4
PT. 1 THRU 4 V-5-268
AA65-10

BEARMANN HENRY ETUX
717 PASADENA AVE
METAIRIE, LA
PCL 00067923-0000 TD E
SECTION 00 TOWNSHIP 00 RANGE 00
SUB DIV 00001 LOT BLOCK
DEED BOOK & PAGE
TAX 70.28 PNLTY 10.13 TOT 80.41
CLERMONT HARBOR BLK 5
LOTS 29 - 32
AA67-612

LUXICH NORVIN ETUX
P O BOX 52
CLERMONT HARBOR, MS 39551
PCL 00068111-0000 TD E
SECTION 00 TOWNSHIP 00 RANGE 00
SUB DIV 00001 LOT BLOCK
DEED BOOK & PAGE
TAX 66.24 PNLTY 10.06 TOT 76.30
CLERMONT HARBOR BLK 9
7 THRU 12 AA-5-348 AA14-341

LOHMAN LARRY J ETAL
PCL 00068115-0000 TD E
SECTION 17 TOWNSHIP 09S RANGE 14W
SUB DIV 00001 LOT BLOCK
DEED BOOK AA17 & PAGE 524
TAX 154.36 PNLTY 17.40 TOT 171.76
CLERMONT HARBOR BLK 9
15 & 16 AA-17-524 AA-86-332

FINTEL NANCY C ETAL
P.O. BOX 452
WAVELAND, MS 39576
PCL 00068126-0000 TD E
SECTION 00 TOWNSHIP 00 RANGE 00
SUB DIV 00001 LOT BLOCK
DEED BOOK & PAGE
TAX 130.13 PNLTY 15.51 TOT 145.64
CLERMONT HARBOR BLK 10
3 THRU 6
AA-46-850

ST PE' ELIZABETH
RT. 4 BOX 164
BAY ST LOUIS, MS 39520
PCL 00068134-0000 TD E
SECTION 00 TOWNSHIP 00 RANGE 00
SUB DIV 00001 LOT BLOCK
DEED BOOK & PAGE
TAX 33.53 PNLTY 6.27 TOT 39.80
CLERMONT HARBOR BLK 10
24 W-8-451

STEADMAN NATHAN R JR
325 ELMER PLACE
METAIRIE, LA 70001
PCL 00068319-0000 TD E
SECTION 17 TOWNSHIP 09S RANGE 14W
SUB DIV 00001 LOT BLOCK
DEED BOOK AA84 & PAGE 593
TAX 72.70 PNLTY 10.04 TOT 82.74
CLERMONT HARBOR BLK 16
10 & 11 AA-84-593

LEPINE PATRICIA LYNN LIFE ESTATE
RT 1 BOX 155
BAY ST LOUIS, MS 39520
PCL 00068406-0000 TD E
SECTION 00 TOWNSHIP 00 RANGE 00
SUB DIV 00001 LOT BLOCK
DEED BOOK & PAGE

TAX 159.29 PNLTY 17.59 TOT 176.88
CLERMONT HARBOR BLK 17
18
AA57-67

USNFR WERLIN F ETALS
6625 MARSHALL FOCH
NEW ORLEANS, LA 70124
PCL 00068434-0000 TD E
SECTION 00 TOWNSHIP 00 RANGE 00
SUB DIV 00001 LOT BLOCK
DEED BOOK & PAGE
TAX 33.20 PNLTY 6.48 TOT 39.68
CLERMONT HARBOR BLK 19
15 & 16 W-3-10

JOHNSON UTILITY COMP ANY INC
PCL 00068520-0000 TD E
SECTION 17 TOWNSHIP 09S RANGE 14W
SUB DIV 00000 LOT BLOCK
DEED BOOK & PAGE
TAX 29.83 PNLTY 5.94 TOT 35.82
15, EX. SCONZO CLERMONT HARBOR
BLK 20
AA51-184

JOHNSON UTILITY CO I NC
112 PORTERS CHAPEL ROAD
VICKSBURG, MS 39180
PCL 00068727-0000 TD E
SECTION 00 TOWNSHIP 00 RANGE 00
SUB DIV 00001 LOT BLOCK
DEED BOOK & PAGE
TAX 35.30 PNLTY 6.43 TOT 41.73
CLERMONT HARBOR BLK 26
6 AA-51-184

KERGOSIEN CLARA
134 CARROLL AVE.
BAY ST. LOUIS, MS 39520
PCL 00068803-0000 TD E
SECTION 00 TOWNSHIP 00 RANGE 00
SUB DIV 00001 LOT BLOCK
DEED BOOK & PAGE
TAX 45.65 PNLTY 7.36 TOT 53.01
CLERMONT HARBOR BLK 27
6 CLERMONT HARBOR E-4-234

GERACI DOMINIC K
PCL 00068804-0000 TD E
SECTION 17 TOWNSHIP 09S RANGE 14W
SUB DIV 00001 LOT BLOCK
DEED BOOK AA83 & PAGE 344
TAX 14.94 PNLTY 4.60 TOT 19.54
CLERMONT HARBOR BLK 27
7 CLERMONT HARBOR AA-83-344

MCAULIFFE THOMAS G
PCL 00068805-0010 TD E
SECTION 17 TOWNSHIP 09S RANGE 14W
SUB DIV 00000 LOT BLOCK
DEED BOOK AA83 & PAGE 615
TAX 9.13 PNLTY 4.07 TOT 13.20
PT 9 BLK 27 CLERMONT HARBOR
AA-83-615 AA-85-448

SCHNAUDER HENRIETTA CARRIE C
RT.2 BOX 202 A
GRANDBAY, AL 36541
PCL 00068816-0000 TD E
SECTION 00 TOWNSHIP 00 RANGE 00
SUB DIV 00001 LOT BLOCK
DEED BOOK & PAGE
TAX 36.68 PNLTY 6.55 TOT 43.23
CLERMONT HARBOR BLK 28
2 R-3-77

JOHNSON UTILITY COMP ANY INC
112 PORTERS CHAPEL ROAD
VICKSBURG, MS 39180
PCL 00068819-0000 TD E
SECTION 00 TOWNSHIP 00 RANGE 00
SUB DIV 00001 LOT BLOCK
DEED BOOK & PAGE
TAX 39.45 PNLTY 6.80 TOT 46.25
CLERMONT HARBOR BLK 28
5 AA51-184

SAUFLEY JR WILLIAM
1718 BORDEAUX ST
NEW ORLEANS, LA 70115
PCL 00068838-0000 TD E
SECTION 00 TOWNSHIP 00 RANGE 00
SUB DIV 00001 LOT BLOCK
DEED BOOK & PAGE
TAX 12.28 PNLTY 4.36 TOT 16.64
CLERMONT HARBOR BLK 28
34 W-3-423

ST PE' ELIZABETH
RT. 4 BOX 164
BAY ST LOUIS, MS 39520
PCL 00069006-0000 TD E
SECTION 00 TOWNSHIP 00 RANGE 00
SUB DIV 00001 LOT BLOCK
DEED BOOK & PAGE
TAX 102.25 PNLTY 12.46 TOT 114.71
16 BLK 33 CLERMONT HARBOR
TRAILER
AA-52-178

PLANCHARD RICHARD J
2500 WHITNEY #2119
METAIRIE, LA 70002
PCL 00069036-0000 TD E
SECTION 00 TOWNSHIP 00 RANGE 00
SUB DIV 00001 LOT BLOCK
DEED BOOK & PAGE
TAX 26.00 PNLTY 5.59 TOT 31.59
PT.1 CLERMONT HARBOR BLK 36
D-8-244 AA51-182

BRADLEY LORETTA L D ETVIR
3600 ARIZONA AVE.
KENNER, LA 70062
PCL 00069126-0000 TD E
SECTION 00 TOWNSHIP 00 RANGE 00
SUB DIV 00001 LOT BLOCK
DEED BOOK & PAGE
TAX 41.50 PNLTY 6.99 TOT 48.49

1 BLK 37 CLERMONT HARBOR T-8-203
(REASSESS WHEN ST. IS OPENED)

GENIN ALVIN
324 DEMONTLUZIN
BAY ST LOUIS, MS 39520
PCL 00069326-0005 TD E
SECTION 00 TOWNSHIP 00 RANGE 00
SUB DIV 00001 LOT BLOCK
DEED BOOK & PAGE
TAX 13.39 PNLTY 4.46 TOT 17.85
PT 5 BLK 43 P6-150

SOBEK JOAN D & ETVIR
119 ELMWOOD DR.
LAFAYETTE, LA 70503
PCL 00069608-0000 TD E
SECTION 00 TOWNSHIP 00 RANGE 00
SUB DIV 00001 LOT BLOCK
DEED BOOK & PAGE
TAX 224.85 PNLTY 23.74 TOT 248.59
PLAT OF CHALONA BEACH BLK 40-A
4 & 5 CHALONA BEACH AA-17-76

GOODSON URSULA M E E TVIR
6793 DEANNE ST
NEW ORLEANS, LA 70126
PCL 00069609-0000 TD E
SECTION 00 TOWNSHIP 00 RANGE 00
SUB DIV 00001 LOT BLOCK
DEED BOOK & PAGE
TAX 137.43 PNLTY 15.62 TOT 153.05
PLAT OF CHALONA BEACH BLK 40-A
6 CHALONA BEACH P-4-215

BONDIO JOHN J
4124 PLATT
KENNER, LA 70065
PCL 00069705-0000 TD E
SECTION 00 TOWNSHIP 00 RANGE 00
SUB DIV 00001 LOT BLOCK
DEED BOOK & PAGE
TAX 73.97 PNLTY 9.91 TOT 83.88
S 1/2 OF PT.3 COLLYS ADD TO
CLERMONT HARBOR AA-33-361

COLLY SR W H MRS
PCL 00069721-0000 TD E
SECTION 00 TOWNSHIP 00 RANGE 00
SUB DIV 00001 LOT BLOCK
DEED BOOK & PAGE
TAX 55.27 PNLTY 8.73 TOT 64.00
15, 17 & 19 COLLYS ADD TO
CLERMONT HARBOR

KITCHENS A M JR ETAL
C/O KITCHEN GREG
4404 LAUDUN ST
METAIRIE, LA 70006
PCL 00069921-0000 TD E
SECTION 00 TOWNSHIP 00 RANGE 00
SUB DIV 00001 LOT BLOCK
DEED BOOK & PAGE
TAX 41.83 PNLTY 9.97 TOT 51.80
1 THRU 20 BLK 6 CLERMONT

HIGHLANDS SUBD N-2-111 N-1-06
AA-69-249

KITCHENS A M JR ETAL
C/O KITCHEN GREG
4404 LAUDUN ST
METAIRIE, LA 70006
PCL 00069924-0000 TD E
SECTION 00 TOWNSHIP 00 RANGE 00
SUB DIV 00001 LOT BLOCK
DEED BOOK & PAGE
TAX 47.08 PNLTY 10.74 TOT 57.82
1 THRU 22 BLK 7 CLERMONT
HIGHLANDS SUBD N-1-06 N-2-111
AA-69-249

KITCHENS A M JR ETAL
C/O KITCHEN GREG
4404 LAUDUN ST
METAIRIE, LA 70006
PCL 00069927-0000 TD E
SECTION 00 TOWNSHIP 00 RANGE 00
SUB DIV 00001 LOT BLOCK
DEED BOOK & PAGE
TAX 77.35 PNLTY 16.76 TOT 94.11
1 THRU 44 BLK 8 CLERMONT
HIGHLANDS SUBD N-1-06 N-2-111
AA-69-249

KITCHENS A M JR ETAL
C/O KITCHEN GREG
4404 LAUDUN ST
METAIRIE, LA 70006
PCL 00069930-0000 TD E
SECTION 00 TOWNSHIP 00 RANGE 00
SUB DIV 00001 LOT BLOCK
DEED BOOK & PAGE
TAX 76.19 PNLTY 16.95 TOT 93.14
1 THRU 46 BLK 9 CLERMONT
HIGHLANDS SUBD N-1-06 N-2-111
AA-69-249

REILLY PAUL E
PCL 00070108-0000 TD E
SECTION 00 TOWNSHIP 00 RANGE 00
SUB DIV 00001 LOT BLOCK
DEED BOOK & PAGE
TAX 32.00 PNLTY 7.58 TOT 39.58
1 THRU 10 BLK 25 CLERMONT
HIGHLANDS SUBD AA-35-23

SPITZ JOHANNA
PCL 00070137-0010 TD E
SECTION 00 TOWNSHIP 00 RANGE 00
SUB DIV 00001 LOT BLOCK
DEED BOOK & PAGE
TAX 44.43 PNLTY 10.20 TOT 54.63
CLERMONT HIGHLANDS BLK. 33, LOTS
12-31 & PT. 11832
AA55-934

GOODMAN RONALD A ETA L
P O BOX 83
LAKESHORE, MS 39558
PCL 00070406-0000 TD E

SECTION 03 TOWNSHIP 09S RANGE 14W
SUB DIV 00001 LOT BLOCK
DEED BOOK AA87 & PAGE 63
TAX 33.69 PNLTY 6.28 TOT 39.97
5 SCHWARTZ SUBD AA87-63

GULF PINES INC
PCL 00070606-0000 TD E
SECTION 00 TOWNSHIP 00 RANGE 00
SUB DIV 00001 LOT BLOCK
DEED BOOK & PAGE
TAX 33.20 PNLTY 6.23 TOT 39.43
17 CUREWATER SPRINGS SUBD
AA-16-822

GULF PINES INC.
PCL 00070606-0005 TD L
SECTION 00 TOWNSHIP 00 RANGE 00
SUB DIV 00001 LOT BLOCK
DEED BOOK & PAGE
TAX 33.75 PNLTY 6.29 TOT 40.04
CUREWATER SPRINGS PB. LOT 18

SEXTON AMOS R ETAL
PCL 00070616-0000 TD E
SECTION 00 TOWNSHIP 00 RANGE 00
SUB DIV 00001 LOT BLOCK
DEED BOOK & PAGE
TAX3381.66 PNLTY307.60 TOT 3689.26
COASTAL MILLWORK BLDG. 3-A
X-1-547
(SEE STATE TAX ONLY PAGE A)

HARVEY ROBERT ETUX
3625 PEACH TREE ST
SLIDELL, LA
PCL 00070635-0000 TD E
SECTION 00 TOWNSHIP 00 RANGE 00
SUB DIV 00001 LOT BLOCK
DEED BOOK & PAGE
TAX 187.19 PNLTY 20.09 TOT 207.28
LOT 18
BAYOU WOODS PHASE 1
AA58-154

CORNELIUS EBBY C
P.O. BOX 64
PURVIS, MS 39475
PCL 00070922-0000 TD B
SECTION 00 TOWNSHIP 00 RANGE 00
SUB DIV 00001 LOT BLOCK
DEED BOOK & PAGE
TAX 47.01 PNLTY 7.48 TOT 54.49
28 (TRAILER) BLK A JOURDAN
RIVER ISLES SUBD 0-2-117

WAGNER CHARLES A
PCL 00070929-0000 TD A
SECTION 00 TOWNSHIP 00 RANGE 00
SUB DIV 00001 LOT BLOCK
DEED BOOK & PAGE
TAX 43.88 PNLTY 7.20 TOT 51.08
37 BLK A JOURDAN RIVER ISLES
SUBD 0-2-36

STRATTON VIOLA
P O BOX 246
BAY ST LOUIS, MS 39520
PCL 00071111-0000 TD B
SECTION 00 TOWNSHIP 00 RANGE 00
SUB DIV 00001 LOT BLOCK
DEED BOOK & PAGE
TAX 441.97 PNLTY 43.28 TOT 485.25
38 & 39 BLK C
JOURDAN RIVER ISLES
AA-89-669

HERNANDEZ E C ETUX
PCL 00071119-0000 TD B
SECTION 37 TOWNSHIP 08S RANGE 14W
SUB DIV 00001 LOT BLOCK
DEED BOOK AA83 & PAGE 509
TAX 2 .36 PNLTY 27.84 TOT 298.20
6 & 7 BLK D JOURDAN RIVER
ISLES AA-83-509

ROGERS GERALD Y
56 FIBER ST
BAY ST LOUIS, MS 39520
PCL 00071126-0000 TD B
SECTION 00 TOWNSHIP 00 RANGE 00
SUB DIV 00001 LOT BLOCK
DEED BOOK & PAGE
TAX 408.38 PNLTY 40.01 TOT 448.39
N 1/2 OF 18 & 19 BLK D JOURDAN
RIVER ISLES AA-22-744

ROGERS GERALD Y
RT 4 BOX 47
BAY ST LOUIS, MS 39520
PCL 00071225-0000 TD B
SECTION 00 TOWNSHIP 00 RANGE 00
SUB DIV 00001 LOT BLOCK
DEED BOOK & PAGE
TAX 45.97 PNLTY 7.39 TOT 53.36
20 BLK E JOURDAN RIVER ISLES
SUBD
AA-47-468

JOHNSON UTILITY COM INC
112 PORTER CHAPEL RD
VICKSBURG, MS 39180
PCL 00071529-0000 TD V
SECTION 00 TOWNSHIP 00 RANGE 00
SUB DIV 00001 LOT BLOCK
DEED BOOK & PAGE
TAX 56.19 PNLTY 8.30 TOT 64.49
15 BLK 1 JOURDA RIVER SHORES
PHASE #1 Z-2-381 (WELL)
AA-72-909

HICKS WESLEY W ETUX
PCL 00071637-0000 TD V
SECTION 00 TOWNSHIP 00 RANGE 00
SUB DIV 00001 LOT BLOCK
DEED BOOK & PAGE
TAX 64.74 PNLTY 9.07 TOT 73.81
23 BLK 2 JOURDAN RIVER SHORES
PHASE #1 AA-86-479

RUTHERFORD LEWIS B
P.O. BOX 405
KILN, MS 39556
PCL 00071738-0000 TD V
SECTION 00 TOWNSHIP 00 RANGE 00
SUB DIV 00001 LOT BLOCK
DEED BOOK & PAGE
TAX 75.32 PNLTY 10.03 TOT 85.35
19 BLK 3 JOURDAN RIVER SHORES
PHASE #1 AA65-332

SINGLEY LEE V ETUX
RT 2 BOX 117
COLUMBIA, MS 39429
PCL 00071804-0000 TD V
SECTION 00 TOWNSHIP 00 RANGE 00
SUB DIV 00001 LOT BLOCK
DEED BOOK & PAGE
TAX 79.76 PNLTY 10.43 TOT 90.19
24 BLK 3 JOURDAN RIVER SHORES
PHASE #1 AA-35-766

MCRANEY G L ETUX
P.O. BOX 691
BAY ST LOUIS, MS 39520
PCL 00071805-0000 TD V
SECTION 00 TOWNSHIP 00 RANGE 00
SUB DIV 00001 LOT BLOCK
DEED BOOK & PAGE
TAX 362.62 PNLTY 35.88 TOT 398.50
25 BLK 3 JOURDAN RIVER SHORES
PHASE #1 AA-40-713

DINGLER JAMES O SR E TUX
4016 WHEAT DR
METAIRIE, LA 70002
PCL 00071833-0000 TD V
SECTION 00 TOWNSHIP 00 RANGE 00
SUB DIV 00001 LOT BLOCK
DEED BOOK & PAGE
TAX 96.63 PNLTY 11.94 TOT 108.57
14 BLK 4 JOURDAN RIVER SHORES
PHASE #1 AA43-563

DINGLER JAMES
4016 WHEAT DR
METAIRIE, LA 70002
PCL 00071834-0000 TD V
SECTION 00 TOWNSHIP 00 RANGE 00
SUB DIV 00001 LOT BLOCK
DEED BOOK & PAGE
TAX 445.35 PNLTY 43.33 TOT 488.68
15 BLK 4 JOURDAN RIVER SHORES
PHASE #1
AA-37-171

DINGLER MELBA BRADY
4016 WHEAT DR
METAIRIE, LA 70002
PCL 00071836-0000 TD V
SECTION 00 TOWNSHIP 00 RANGE 00
SUB DIV 00001 LOT BLOCK
DEED BOOK & PAGE
TAX 135.61 PNLTY 15.45 TOT 151.06
17 BLK 4 JOURDAN RIVER SHORES
PHASE #1 AA-42-719
AA61-401

GUARANTY PROP INC
PCL 00071936-0000 TD V
SECTION 00 TOWNSHIP 00 RANGE 00
SUB DIV 00001 LOT BLOCK
DEED BOOK & PAGE
TAX 121.10 PNLTY 14.15 TOT 135.25
56 BLK 4 JOURDAN RIVER SHORES
PHASE #1 TRAILER AA-8-420
GUARANTY PROP INC
PCL 00071936-0000 TD V
SECTION 00 TOWNSHIP 00 RANGE 00
SUB DIV 00001 LOT BLOCK
DEED BOOK & PAGE
TAX 121.10 PNLTY 14.15 TOT 135.25
56 BLK 4 JOURDAN RIVER SHORES
PHASE #1 TRAILER AA-8-420

GUARANTY PROP INC
PCL 00071937-0000 TD V
SECTION 00 TOWNSHIP 00 RANGE 00
SUB DIV 00001 LOT BLOCK
DEED BOOK & PAGE
TAX 67.49 PNLTY 9.32 TOT 76.81
57 BLK 4 JOURDAN RIVER SHORES
PHASE #1 AA-8-420

PATIN RICHARD X
PCL 00072026-0000 TD V
SECTION 31 TOWNSHIP 07S RANGE 14W
SUB DIV 00001 LOT BLOCK
DEED BOOK 0082 & PAGE 34
TAX 19.53 PNLTY 5.01 TOT 24.54
S 1/2 OF LOT 23 BLK 6 JOURDAN
RIVER SHORES PH 1

DEGUERRA MAGDALENA
PCL 00072218-0000 TD V
SECTION 00 TOWNSHIP 00 RANGE 00
SUB DIV 00001 LOT BLOCK
DEED BOOK & PAGE
TAX 24.80 PNLTY 5.49 TOT 30.29
3 BLK 1 JOURDAN RIVER SHORES
PHASE #2 AA-79-700

JONES SALLIE C ETUX
PCL 00072318-0000 TD V
SECTION 00 TOWNSHIP 00 RANGE 00
SUB DIV 00001 LOT BLOCK
DEED BOOK & PAGE
TAX 28.52 PNLTY 5.82 TOT 34.34
23 BLK 2 JOURDAN RIVER SHORES
PHASE #2 AA-40-476

TUCKER LILLIAN S
PCL 00072530-0000 TD V
SECTION 00 TOWNSHIP 00 RANGE 00
SUB DIV 00001 LOT BLOCK
DEED BOOK & PAGE

TAX 24.07 PNLTY 5.41 TOT 29.48
26 BLK 4 JOURDAN RIVER SHORES
PHASE #2
AA-50-659

JACKSON H E
PO BOX 549
HATTIESBURG, MS 39401
PCL 00072604-0000 TD V
SECTION 00 TOWNSHIP 00 RANGE 00
SUB DIV 00001 LOT BLOCK
DEED BOOK & PAGE
TAX 230.66 PNLTY 24.01 TOT 254.67
39 ON BAYOU BLK 4 JOURDAN
RIVER SHORES PHASE #2
AA-45-329

MALONE ARTHUR G ETUX
6000 BOUTALL ST
METAIRIE, LA 70003
PCL 00072616-0000 TD V
SECTION 00 TOWNSHIP 00 RANGE 00
SUB DIV 00001 LOT BLOCK
DEED BOOK & PAGE
TAX 29.47 PNLTY 5.90 TOT 35.37
51 ON BAYOU BLK 4 JOURDAN
RIVER SHORES PHASE #2 AA-44-136

GEX VIRGINIA A
966 S BEACH BLVD
BAY ST LOUIS, MS 39520
PCL 00073020-0000 TD V
SECTION 00 TOWNSHIP 00 RANGE 00
SUB DIV 00001 LOT BLOCK
DEED BOOK & PAGE
TAX 56.98 PNLTY 8.38 TOT 65.36
50 BLK 7 JOURDAN RIVER SHORES
PHASE #2 AA-30-828

GEX VIRGINIA
966 S BEACH BLVD
BAY ST LOUIS, MS 39520
PCL 00073039-0000 TD V
SECTION 00 TOWNSHIP 00 RANGE 00
SUB DIV 00001 LOT BLOCK
DEED BOOK & PAGE
TAX 36.45 PNLTY 6.53 TOT 42.98
3 BLK 8 JOURDAN RIVER SHORES
PHASE #2 AA-30-830

DAVIS GEORGE ETUX
P O BOX 407
KILN, MS 39556
PCL 00073121-0000 TD V
SECTION 00 TOWNSHIP 00 RANGE 00
SUB DIV 00001 LOT BLOCK
DEED BOOK & PAGE
TAX 456.11 PNLTY 44.70 TOT 500.81
23-25 BLK 8 JOURDAN
RIVER SHORES PHASE #2
AA-51-400 AA-51-625 AA-51-398

DAVIS GEORGE L JR ET UX
P. O. BOX 407
KILN, MS 39556
PCL 00073129-0000 TD E
SECTION 00 TOWNSHIP 00 RANGE 00
SUB DIV 00001 LOT BLOCK
DEED BOOK & PAGE
TAX 68.72 PNLTY 9.43 TOT 78.15
LOT 32 BLK. 8 JOURDAN RIVER SHORES,
AA51-397

GUARANTY PROPERTIES INC.
PCL 00073201-0000 TD V
SECTION 00 TOWNSHIP 00 RANGE 00
SUB DIV 00000 LOT BLOCK
DEED BOOK & PAGE
TAX 25.31 PNLTY 5.53 TOT 30.84
JOURDAN RIVER SHORES PH 2
BLK 8 LOT 43
AA8-420 AA20-804

FREUND EARL B ETUX
248 E HOLLY
BATON ROUGE, LA 70815
PCL 00073431-0000 TD V
SECTION 00 TOWNSHIP 00 RANGE 00
SUB DIV 00001 LOT BLOCK
DEED BOOK & PAGE
TAX 57.54 PNLTY 8.43 TOT 65.97
8 BLK 12 JOURDAN RIVER SHORES
PHASE #2 Y-4-322

CHAMBERS JAMES H ETU X
23 WESTWARD AVE
SCOTT, LA 70583
PCL 00073436-0000 TD V
SECTION 00 TOWNSHIP 00 RANGE 00
SUB DIV 00001 LOT BLOCK
DEED BOOK & PAGE
TAX 64.57 PNLTY 8.81 TOT 73.38
13 BLK 12 JOURDAN RIVER SHORES
PHASE #2
AA-50-153

ROVIRA DWAYNE E ETUX
PCL 00073439-0000 TD V
SECTION 31 TOWNSHIP 07S RANGE 14W
SUB DIV 00001 LOT BLOCK
DEED BOOK AA87 & PAGE 224
TAX 92.81 PNLTY 11.61 TOT 104.42
16 BLK 12 JOURDAN RIVER SHORES
PHASE #2 AA-87-224

GUARANTY PROP
PCL 00073509-0000 TD V
SECTION 00 TOWNSHIP 00 RANGE 00
SUB DIV 00001 LOT BLOCK
DEED BOOK & PAGE
TAX 78.74 PNLTY 10.33 TOT 89.07
25 BLK 12 JOURDAN RIVER SHORES
PHASE #2 AA-8-420 AA-80-330

FAYARD ROY P ETUX
1124 E RAILROAD
GULFPORT, MS 39501
PCL 00073532-0000 TD V
SECTION 00 TOWNSHIP 00 RANGE 00
SUB DIV 00001 LOT BLOCK
DEED BOOK & PAGE
TAX 74.14 PNLTY 9.92 TOT 84.06
48 BLK 12 JOURDAN RIVER SHORES
PHASE #2 AA-4-941

MINCHEW FRANK A ETUX
PCL 00073739-0000 TD V
SECTION 00 TOWNSHIP 00 RANGE 00
SUB DIV 00001 LOT BLOCK
DEED BOOK & PAGE
TAX 81.28 PNLTY 10.57 TOT 91.85
27 BLK 14 JOURDAN RIVER SHORES
PHASE #2 Z-1-383

Continued on Page 1
of Section E

HANCOCK COUNTY
DELINQUENT REALTY TAX ROLLS
Continued from Section D

BOSQUET DONALD A ETA L
380 CROSS GATES BLVD
SLIDELL, LA 70461
PCL 00074104-0010 TD W
SECTION 37 TOWNSHIP 08S RANGE 14W
SUB DIV 00001 LOT BLOCK
DEED BOOK L8 & PAGE 515
TAX 269.16 PNLTY 27.47 TOT 296.63
PT 2A REAR 1ST WARD
L8-515

MCGEHEE LYNN ETUX
PCL 00074220-0000 TD T
SECTION 00 TOWNSHIP 00 RANGE 00
SUB DIV 00001 LOT BLOCK
DEED BOOK & PAGE
TAX 831.88 PNLTY 81.07 TOT 912.95
15 THRU 34 BLK 119
BAY ST. LOUIS LAND & IMPR CO
SUBD AA-3-394 (CLINIC & SM.
HOUSE)

SEALS SARAH J
507 ESPLANADE AVE
BAY ST LOUIS, MS 39520
PCL 00074310-0000 TD T
SECTION 35 TOWNSHIP 08S RANGE 14W
SUB DIV 00001 LOT BLOCK
DEED BOOK AA44 & PAGE 463
TAX 120.70 PNLTY 14.36 TOT 135.06
14 & 15, W. 20' OF 13 BLK 124
BAY ST LOUIS LAND & IMPR CO SUBD
AA44-463

SEALS CHARLES W ETUX
PCL 00074312-0000 TD T
SECTION 00 TOWNSHIP 00 RANGE 00
SUB DIV 00001 LOT BLOCK
DEED BOOK & PAGE
TAX 23.82 PNLTY 5.65 TOT 29.47
11 & 12, PT. 13 BLK 124
BAY ST LOUIS LAND & IMPR CO SUBD
AA-33-831

ALDRIDGE HAROLD L ET UX
PCL 00074508-0010 TD B
SECTION 47 TOWNSHIP 08S RANGE 14W
SUB DIV 00001 LOT BLOCK
DEED BOOK AA29 & PAGE 519
TAX 10.45 PNLTY 4.19 TOT 14.64
JOURDAN RIVER SUBD BLK 3 LOT 3
AA29-519

FORSYTH HELEN F ETUX
409 SABLE DR
ARABI, LA 70032
PCL 00074606-0000 TD H
SECTION 00 TOWNSHIP 00 RANGE 00
SUB DIV 00001 LOT BLOCK
DEED BOOK & PAGE
TAX 74.19 PNLTY 10.32 TOT 84.51
4 THRU 6 BLK A BAYOU LACROIX
ESTATES SUBD AA-4-830

RAY DIGNA A
1515 WAVELAND AVE
WAVELAND, MS 39576
PCL 00074615-0000 TD H
SECTION 00 TOWNSHIP 00 RANGE 00
SUB DIV 00001 LOT BLOCK
DEED BOOK & PAGE
TAX 7.47 PNLTY 4.17 TOT 11.64
17 & 18 BLK A BAYOU LACROIX
ESTATES SUBD V-1-508 AA-58-584

LARONDEAU ENTERPRISE S INC
1305 OVERHILL ROAD
GOLDEN, CO 80401
PCL 00074716-0000 TD H
SECTION 00 TOWNSHIP 00 RANGE 00
SUB DIV 00001 LOT BLOCK
DEED BOOK & PAGE
TAX 7.30 PNLTY 4.16 TOT 11.46
6 & 7 BLK C BAYOU LACROIX
ESTATES SUBD Z-3-499

BLACK LOUELLA
PCL 00074813-0000 TD H
SECTION 00 TOWNSHIP 00 RANGE 00
SUB DIV 00001 LOT BLOCK
DEED BOOK & PAGE
TAX 3.65 PNLTY 3.58 TOT 7.23
34 BLK D BAYOU LACROIX ESTATES
SUBD Z-0-307

KAM JAMES W
1224 KOKO HEAD AVE
HONOLULU, HI 96816
PCL 00075137-0010 TD H
SECTION 00 TOWNSHIP 00 RANGE 00
SUB DIV 00001 LOT BLOCK
DEED BOOK & PAGE
TAX 7.69 PNLTY 3.94 TOT 11.63
BAYOU LACROIX EST BLK M LOT 18
T7-318

FAHRENHOLT SR FRANCI S A
4527 CORONADO DR
NEW ORLEANS, LA 70127
PCL 00075520-0000 TD H
SECTION 00 TOWNSHIP 00 RANGE 00
SUB DIV 00001 LOT BLOCK
DEED BOOK & PAGE
TAX 7.64 PNLTY 4.18 TOT 11.82
1, COR. & 2, BLK T
BAYOU LACROIX ESTATES SUBD
0-0-600 0-0-595

FAHRENHOLT FRANCIS A JR
4527 CORONADO DR
NEW ORLEANS, LA 70127
PCL 00075522-0000 TD H
SECTION 00 TOWNSHIP 00 RANGE 00
SUB DIV 00001 LOT BLOCK
DEED BOOK & PAGE
TAX 2.83 PNLTY 3.76 TOT 6.59
LOTS 5 & 6 BLK T BAYOU LACROIX EST
00-600

SCHUMACHER GEORGE
2141 CHAMPIONS DR
LAPLACE, LA 70068
PCL 00075610-0000 TD H
SECTION 00 TOWNSHIP 00 RANGE 00
SUB DIV 00001 LOT BLOCK
DEED BOOK & PAGE
TAX 19.31 PNLTY 4.99 TOT 24.30
4 ON CANAL BLK W BAYOU
LACROIX ESTATES SUBD P-4-222
AA61-161

ST PE RICHARD
PCL 00075612-0000 TD H
SECTION 00 TOWNSHIP 00 RANGE 00
SUB DIV 00001 LOT BLOCK
DEED BOOK & PAGE
TAX 15.55 PNLTY 4.65 TOT 20.20
8 ON CANAL BLK W BAYOU
LACROIX ESTATES SUBD X-9-269
X9-269

LOU-SIPPI
PCL 00075637-0010 TD H
SECTION 00 TOWNSHIP 00 RANGE 00
SUB DIV 00001 LOT BLOCK
DEED BOOK & PAGE
TAX 6.14 PNLTY 3.80 TOT 9.94
BAYOU LACROIX EST BLK X LOT 28
Z1-811

SHORELINE INC
PCL 00075701-0000 TD H
SECTION 00 TOWNSHIP 00 RANGE 00
SUB DIV 00001 LOT BLOCK
DEED BOOK & PAGE
TAX1536.61 PNLTY141.54 TOT 1678.15
TRACT 1 BAYOU LACROIX
ESTATES SUBD V-7-12

SHORELINE INC

PCL 00075701-0010 TD B
SECTION 00 TOWNSHIP 00 RANGE 00
SUB DIV 00001 LOT BLOCK
DEED BOOK & PAGE
TAX 1.46 PNLTY 3.38 TOT 4.84
TRACT 2 BAYOU LACROIX EST
V7-12

SHORELINE INC
PCL 00075702-0000 TD H
SECTION 00 TOWNSHIP 00 RANGE 00
SUB DIV 00001 LOT BLOCK
DEED BOOK & PAGE
TAX 165.98 PNLTY 18.19 TOT 184.17
TRACT # 4 BAYOU LACROIX
ESTATES SUBD N-8-422

SHORELINE INC
1221 N BROAD STREET
NEW ORLEANS, LA 00070
PCL 00075702-0010 TD E
SECTION 00 TOWNSHIP 00 RANGE 00
SUB DIV 00001 LOT BLOCK
DEED BOOK & PAGE
TAX .17 PNLTY 3.26 TOT 3.43
BAYOU LA CROIX EST. TRACT 5
V-7-12

BAY INC
PCL 00075803-0000 TD H
SECTION 00 TOWNSHIP 00 RANGE 00
SUB DIV 00001 LOT BLOCK
DEED BOOK & PAGE
TAX 151.87 PNLTY 16.92 TOT 168.79
1, COR BLK A CHOCTAW OAKS SUBD
U6-268

BAY INC
PCL 00075826-0000 TD H
SECTION 00 TOWNSHIP 00 RANGE 00
SUB DIV 00001 LOT BLOCK
DEED BOOK & PAGE
TAX 8.30 PNLTY 4.00 TOT 12.30
2 BLK B CHOCTAW OAKS SUBD
U6-268

BAY INC
PCL 00075827-0000 TD H
SECTION 00 TOWNSHIP 00 RANGE 00
SUB DIV 00001 LOT BLOCK
DEED BOOK & PAGE
TAX 8.30 PNLTY 4.00 TOT 12.30
3 BLK B CHOCTAW OAKS SUBD
U6-268

BAY INC
PCL 00075828-0000 TD H
SECTION 00 TOWNSHIP 00 RANGE 00
SUB DIV 00001 LOT BLOCK
DEED BOOK & PAGE
TAX 8.30 PNLTY 4.00 TOT 12.30
4 BLK B CHOCTAW OAKS SUBD
U6-268

BAY INC
PCL 00075829-0000 TD H
SECTION 00 TOWNSHIP 00 RANGE 00
SUB DIV 00001 LOT BLOCK
DEED BOOK & PAGE
TAX 8.30 PNLTY 4.00 TOT 12.30
5 BLK B CHOCTAW OAKS
SUBD L-5-122
U6-268

BAY INC
PCL 00075830-0000 TD H
SECTION 00 TOWNSHIP 00 RANGE 00
SUB DIV 00001 LOT BLOCK
DEED BOOK & PAGE
TAX 8.30 PNLTY 4.00 TOT 12.30
6 BLK B CHOCTAW OAKS
SUBD L-5-122
U6-268

BAY INC
PCL 00075831-0000 TD H
SECTION 00 TOWNSHIP 00 RANGE 00
SUB DIV 00001 LOT BLOCK
DEED BOOK & PAGE
TAX 8.30 PNLTY 4.00 TOT 12.30
7 BLK B CHOCTAW OAKS SUBD
U6-268

BAY INC
PCL 00075901-0000 TD H
SECTION 00 TOWNSHIP 00 RANGE 00
SUB DIV 00001 LOT BLOCK
DEED BOOK & PAGE
TAX 7.97 PNLTY 3.97 TOT 11.94
1, COR. BLK C CHOCTAW OAKS
SUBD
U6-268

BAY INC
PCL 00075902-0000 TD H
SECTION 00 TOWNSHIP 00 RANGE 00
SUB DIV 00001 LOT BLOCK
DEED BOOK & PAGE
TAX 8.24 PNLTY 3.99 TOT 12.23
2 BLK C CHOCTAW OAKS SUBD
U6-268

BAY INC
PCL 00075903-0000 TD H
SECTION 00 TOWNSHIP 00 RANGE 00
SUB DIV 00001 LOT BLOCK
DEED BOOK & PAGE
TAX 7.97 PNLTY 3.97 TOT 11.94
3 BLK C CHOCTAW OAKS SUBD
U6-268

BAY INC
PCL 00075904-0000 TD H
SECTION 00 TOWNSHIP 00 RANGE 00
SUB DIV 00001 LOT BLOCK
DEED BOOK & PAGE
TAX 8.30 PNLTY 4.00 TOT 12.30
4 BLK C CHOCTAW OAKS SUBD
U6-268

BAY INC
PCL 00075905-0000 TD H
SECTION 00 TOWNSHIP 00 RANGE 00
SUB DIV 00001 LOT BLOCK
DEED BOOK & PAGE
TAX 8.30 PNLTY 4.00 TOT 12.30
5, COR. BLK C CHOCTAW OAKS
SUBD
U6-268

BAY INC
PCL 00075906-0000 TD H
SECTION 00 TOWNSHIP 00 RANGE 00
SUB DIV 00001 LOT BLOCK
DEED BOOK & PAGE
TAX 8.30 PNLTY 4.00 TOT 12.30
6 BLK C CHOCTAW OAKS SUBD
U6-268

BAY INC
PCL 00075907-0000 TD H
SECTION 00 TOWNSHIP 00 RANGE 00
SUB DIV 00001 LOT BLOCK
DEED BOOK & PAGE
TAX 8.30 PNLTY 4.00 TOT 12.30
7, COR. BLK C CHOCTAW
OAKS SUBD
U6-268

BAY INC
PCL 00075908-0000 TD H
SECTION 00 TOWNSHIP 00 RANGE 00
SUB DIV 00001 LOT BLOCK
DEED BOOK & PAGE
TAX 8.30 PNLTY 4.00 TOT 12.30
8 BLK C CHOCTAW OAKS SUBD
U6-268

BAY INC
PCL 00075911-0000 TD H
SECTION 00 TOWNSHIP 00 RANGE 00
SUB DIV 00001 LOT BLOCK
DEED BOOK & PAGE
TAX 8.30 PNLTY 4.00 TOT 12.30
1, COR. BLK D CHOCTAW OAKS
SUBD
U6-268

BAY INC
PCL 00075912-0000 TD H
SECTION 00 TOWNSHIP 00 RANGE 00
SUB DIV 00001 LOT BLOCK
DEED BOOK & PAGE
TAX 8.30 PNLTY 4.00 TOT 12.30
2 BLK D CHOCTAW OAKS SUBD
U6-268

BAY INC
PCL 00075913-0000 TD H
SECTION 00 TOWNSHIP 00 RANGE 00
SUB DIV 00001 LOT BLOCK
DEED BOOK & PAGE
TAX 8.30 PNLTY 4.00 TOT 12.30
3 BLK D CHOCTAW OAKS SUBD
U6-268

BAY INC
PCL 00075914-0000 TD H
SECTION 00 TOWNSHIP 00 RANGE 00
SUB DIV 00001 LOT BLOCK
DEED BOOK & PAGE
TAX 8.30 PNLTY 4.00 TOT 12.30
4 BLK D CHOCTAW OAKS SUBD
U6-268

BAY INC
PCL 00075923-0000 TD H
SECTION 00 TOWNSHIP 00 RANGE 00
SUB DIV 00001 LOT BLOCK
DEED BOOK & PAGE
TAX 8.30 PNLTY 4.00 TOT 12.30
15 BLK D CHOCTAW OAKS SUBD
U6-268

BAY INC
PCL 00075924-0000 TD H
SECTION 00 TOWNSHIP 00 RANGE 00
SUB DIV 00001 LOT BLOCK
DEED BOOK & PAGE
TAX 8.30 PNLTY 4.00 TOT 12.30
16 BLK D CHOCTAW OAKS SUBD
U6-268

BAY INC
PCL 00075925-0000 TD H
SECTION 00 TOWNSHIP 00 RANGE 00
SUB DIV 00001 LOT BLOCK
DEED BOOK & PAGE
TAX 8.30 PNLTY 4.00 TOT 12.30
17 BLK D CHOCTAW OAKS SUBD
U6-268

BAY INC
PCL 00075928-0000 TD H
SECTION 00 TOWNSHIP 00 RANGE 00
SUB DIV 00001 LOT BLOCK
DEED BOOK & PAGE
TAX 8.91 PNLTY 4.05 TOT 12.96
1, COR. BLK E CHOCTAW OAKS
SUBD
U6-268

BAY INC
PCL 00075929-0000 TD H
SECTION 00 TOWNSHIP 00 RANGE 00
SUB DIV 00001 LOT BLOCK
DEED BOOK & PAGE
TAX 8.91 PNLTY 4.05 TOT 12.96
2 BLK E CHOCTAW OAKS SUBD
U6-268

BAY INC
PCL 00075930-0000 TD H
SECTION 00 TOWNSHIP 00 RANGE 00
SUB DIV 00001 LOT BLOCK
DEED BOOK & PAGE
TAX 8.80 PNLTY 4.05 TOT 12.85
3 BLK E CHOCTAW OAKS SUBD
U6-268

BAY INC
PCL 00075931-0000 TD H
SECTION 00 TOWNSHIP 00 RANGE 00
SUB DIV 00001 LOT BLOCK
DEED BOOK & PAGE
TAX 8.74 PNLTY 4.03 TOT 12.77
4 BLK E CHOCTAW OAKS SUBD
U6-268

BAY INC
PCL 00075932-0000 TD H
SECTION 00 TOWNSHIP 00 RANGE 00
SUB DIV 00001 LOT BLOCK
DEED BOOK & PAGE
TAX 8.63 PNLTY 4.02 TOT 12.65
5 BLK E CHOCTAW OAKS SUBD
U6-268

BAY INC
PCL 00075933-0000 TD H
SECTION 00 TOWNSHIP 00 RANGE 00
SUB DIV 00001 LOT BLOCK
DEED BOOK & PAGE
TAX 8.47 PNLTY 4.01 TOT 12.48
6 BLK E CHOCTAW OAKS SUBD
U6-268

BAY INC
PCL 00075934-0000 TD H
SECTION 00 TOWNSHIP 00 RANGE 00
SUB DIV 00001 LOT BLOCK
DEED BOOK & PAGE
TAX 8.47 PNLTY 4.01 TOT 12.48
7 BLK E CHOCTAW OAKS SUBD
U6-268

BAY INC
PCL 00075935-0000 TD H
SECTION 00 TOWNSHIP 00 RANGE 00
SUB DIV 00001 LOT BLOCK
DEED BOOK & PAGE
TAX 8.30 PNLTY 4.00 TOT 12.30
8 BLK E CHOCTAW OAKS SUBD
U6-268

BAY INC
PCL 00075936-0000 TD H
SECTION 00 TOWNSHIP 00 RANGE 00
SUB DIV 00001 LOT BLOCK
DEED BOOK & PAGE
TAX 8.24 PNLTY 3.99 TOT 12.23
9 BLK E CHOCTAW OAKS SUBD
U6-268

BAY INC
PCL 00075938-0000 TD H
SECTION 00 TOWNSHIP 00 RANGE 00
SUB DIV 00001 LOT BLOCK
DEED BOOK & PAGE
TAX 8.13 PNLTY 3.98 TOT 12.11
10 BLK E CHOCTAW OAKS SUBD
U6-268

BAY INC
PCL 00075939-0000 TD H
SECTION 00 TOWNSHIP 00 RANGE 00
SUB DIV 00001 LOT BLOCK
DEED BOOK & PAGE
TAX 8.13 PNLTY 3.98 TOT 12.11
11 BLK E CHOCTAW OAKS SUBD
U6-268

BAY INC
PCL 00076004-0000 TD H
SECTION 00 TOWNSHIP 00 RANGE 00
SUB DIV 00001 LOT BLOCK
DEED BOOK & PAGE
TAX 10.57 PNLTY 4.20 TOT 14.77
1, COR. BLK F CHOCTAW OAKS
SUBD
U6-268

BAY INC
PCL 00076005-0000 TD H
SECTION 00 TOWNSHIP 00 RANGE 00
SUB DIV 00001 LOT BLOCK
DEED BOOK & PAGE
TAX 8.30 PNLTY 4.00 TOT 12.30
2 BLK F CHOCTAW OAKS SUBD
U6-268

BAY INC
PCL 00076006-0000 TD H
SECTION 00 TOWNSHIP 00 RANGE 00
SUB DIV 00001 LOT BLOCK
DEED BOOK & PAGE
TAX 8.30 PNLTY 4.00 TOT 12.30
3 BLK F CHOCTAW OAKS SUBD
U6-268

BAY INC
PCL 00076007-0000 TD H
SECTION 00 TOWNSHIP 00 RANGE 00
SUB DIV 00001 LOT BLOCK
DEED BOOK & PAGE
TAX 8.30 PNLTY 4.00 TOT 12.30
4 BLK F CHOCTAW OAKS SUBD
U6-268

BAY INC
PCL 00076008-0000 TD H
SECTION 00 TOWNSHIP 00 RANGE 00
SUB DIV 00001 LOT BLOCK
DEED BOOK & PAGE
TAX 8.30 PNLTY 4.00 TOT 12.30
5 BLK F CHOCTAW OAKS SUBD
U6-268

BAY INC
PCL 00076009-0000 TD H
SECTION 00 TOWNSHIP 00 RANGE 00
SUB DIV 00001 LOT BLOCK
DEED BOOK & PAGE
TAX 8.30 PNLTY 4.00 TOT 12.30
6 BLK F CHOCTAW OAKS SUBD
U6-268

BAY INC
PCL 00076010-0000 TD H
SECTION 00 TOWNSHIP 00 RANGE 00
SUB DIV 00001 LOT BLOCK
DEED BOOK & PAGE
TAX 8.30 PNLTY 4.00 TOT 12.30
7 BLK F CHOCTAW OAKS SUBD
U6-268

BAY INC
PCL 00076011-0000 TD H
SECTION 00 TOWNSHIP 00 RANGE 00
SUB DIV 00001 LOT BLOCK
DEED BOOK & PAGE
TAX 8.30 PNLTY 4.00 TOT 12.30
8 BLK F CHOCTAW OAKS SUBD
U6-268

BAY INC
PCL 00076012-0000 TD H
SECTION 00 TOWNSHIP 00 RANGE 00
SUB DIV 00001 LOT BLOCK
DEED BOOK & PAGE
TAX 8.30 PNLTY 4.00 TOT 12.30
9 BLK F CHOCTAW OAKS SUBD
U6-268

BAY INC
PCL 00076013-0000 TD H
SECTION 00 TOWNSHIP 00 RANGE 00
SUB DIV 00001 LOT BLOCK
DEED BOOK & PAGE
TAX 8.30 PNLTY 4.00 TOT 12.30
10 BLK F CHOCTAW OAKS SUBD
U6-268

BAY INC
PCL 00076014-0000 TD H
SECTION 00 TOWNSHIP 00 RANGE 00
SUB DIV 00001 LOT BLOCK
DEED BOOK & PAGE
TAX 8.30 PNLTY 4.00 TOT 12.30
11 BLK F CHOCTAW OAKS SUBD
U6-268

BAY INC
PCL 00076015-0000 TD H
SECTION 00 TOWNSHIP 00 RANGE 00
SUB DIV 00001 LOT BLOCK
DEED BOOK & PAGE
TAX 8.30 PNLTY 4.00 TOT 12.30
12 BLK F CHOCTAW OAKS SUBD
U6-268

BAY INC
PCL 00076016-0000 TD H
SECTION 00 TOWNSHIP 00 RANGE 00
SUB DIV 00001 LOT BLOCK
DEED BOOK & PAGE
TAX 10.90 PNLTY 4.23 TOT 15.13
13, COR. BLK F CHOCTAW OAKS
SUBD
U6-268

BAY INC
PCL 00076019-0000 TD H
SECTION 00 TOWNSHIP 00 RANGE 00

SUB DIV 00001 LOT BLOCK
DEED BOOK & PAGE
TAX 8.08 PNLTY 3.98 TOT 12.06
1, COR. BLK G CHOCTAW OAKS
SUBD
U6-268

BAY INC
PCL 00076020-0000 TD H
SECTION 00 TOWNSHIP 00 RANGE 00
SUB DIV 00001 LOT BLOCK
DEED BOOK & PAGE
TAX 8.30 PNLTY 4.00 TOT 12.30
2 BLK G CHOCTAW OAKS SUBD
U6-268

BAY INC
PCL 00076021-0000 TD H
SECTION 00 TOWNSHIP 00 RANGE 00
SUB DIV 00001 LOT BLOCK
DEED BOOK & PAGE
TAX 8.30 PNLTY 4.00 TOT 12.30
3 BLK G CHOCTAW OAKS SUBD
U6-268

BAY INC
PCL 00076022-0000 TD H
SECTION 00 TOWNSHIP 00 RANGE 00
SUB DIV 00001 LOT BLOCK
DEED BOOK & PAGE
TAX 8.30 PNLTY 4.00 TOT 12.30
4 BLK G CHOCTAW OAKS SUBD
U6-268

BAY INC
PCL 00076023-0000 TD H
SECTION 00 TOWNSHIP 00 RANGE 00
SUB DIV 00001 LOT BLOCK
DEED BOOK & PAGE
TAX 8.30 PNLTY 4.00 TOT 12.30
5 BLK G CHOCTAW OAKS SUBD
U6-268

BAY INC
PCL 00076024-0000 TD H
SECTION 00 TOWNSHIP 00 RANGE 00
SUB DIV 00001 LOT BLOCK
DEED BOOK & PAGE
TAX 8.30 PNLTY 4.00 TOT 12.30
6 BLK G CHOCTAW OAKS SUBD
U6-268

BAY INC
PCL 00076025-0000 TD H
SECTION 00 TOWNSHIP 00 RANGE 00
SUB DIV 00001 LOT BLOCK
DEED BOOK & PAGE
TAX 8.30 PNLTY 4.00 TOT 12.30
7 BLK G CHOCTAW OAKS SUBD
U6-268

WOLFE THOMAS H ETUX
PCL 00076154-0000 TD F
SECTION 19 TOWNSHIP 06S RANGE 15W
SUB DIV 00000 LOT BLOCK
DEED BOOK AA82 & PAGE 541
TAX 227.65 PNLTY 23.74 TOT 251.39
BENVILLE EST PH 2 LOT 9

HARBOR EST DEVEL COR P
PCL 00076212-0000 TD H
SECTION 00 TOWNSHIP 00 RANGE 00
SUB DIV 00001 LOT BLOCK
DEED BOOK & PAGE
TAX 3.82 PNLTY 3.85 TOT 7.67
15 & 16 BLK 2 HARBOR ESTATES
M-5-220

DIETERICH LOUISE W
PCL 00076220-0000 TD H
SECTION 00 TOWNSHIP 00 RANGE 00
SUB DIV 00001 LOT BLOCK
DEED BOOK & PAGE
TAX 6.42 PNLTY 4.08 TOT 10.50
46 & 47 BLK 2 HARBOR ESTATES
N-1-254

PORTIER, TERRY J ETA L
PCL 00076224-0000 TD H
SECTION 30 TOWNSHIP 08 RANGE 14
SUB DIV 00001 LOT BLOCK
DEED BOOK & PAGE
TAX 15.27 PNLTY 5.98 TOT 21.25
1 THRU 4 & 91 THRU 94 BLK 3
HARBOR ESTATES
AA-80-563

MELLE MICHEL F ETUX
1420 DAVID DR
METAIRIE, LA
PCL 00076228-0000 TD H
SECTION 00 TOWNSHIP 00 RANGE 00
SUB DIV 00001 LOT BLOCK
DEED BOOK & PAGE
TAX 3.82 PNLTY 3.85 TOT 7.67
13 & 14 BLK 3 HARBOR ESTATES
T-2-358

HARBOR EST DEVEL COR P
PCL 00076329-0000 TD H
SECTION 00 TOWNSHIP 00 RANGE 00
SUB DIV 00001 LOT BLOCK
DEED BOOK & PAGE
TAX 5.75 PNLTY 4.17 TOT 9.92
32 THRU 34 BLK 4 HARBOR ESTATE
M-5-220

FREEMAN STANLEY A
PCL 00076338-0000 TD H
SECTION 00 TOWNSHIP 00 RANGE 00
SUB DIV 00001 LOT BLOCK
DEED BOOK & PAGE
TAX 5.75 PNLTY 4.17 TOT 9.92
19 THRU 21 BLK 5 HARBOR ESTATE
V-5-294

BREAUX WINSLEY MRS
1041 AVE B
WESTWEGO, LA 70094
PCL 00076402-0000 TD H
SECTION 00 TOWNSHIP 00 RANGE 00
SUB DIV 00001 LOT BLOCK
DEED BOOK & PAGE
TAX 5.75 PNLTY 4.02 TOT 9.77
27 & 28 BLK 5 HARBOR ESTATES
M-7-382

FREEMAN STANLEY A
PCL 00076819-0000 TD H
SECTION 00 TOWNSHIP 00 RANGE 00
SUB DIV 00001 LOT BLOCK
DEED BOOK & PAGE
TAX 4.65 PNLTY 3.92 TOT 8.57
19 & 20 BLK 17 HARBOR ESTATES
FIRST ADDITION V-5-294

PREVENZA VINCENT C
4612 BANCROFT DR
N O, LA
PCL 00076821-0000 TD H
SECTION 00 TOWNSHIP 00 RANGE 00
SUB DIV 00001 LOT BLOCK
DEED BOOK & PAGE
TAX 7.80 PNLTY 4.21 TOT 12.01
25 & 26 BLK 17 HARBOR ESTATES
FIRST ADDITION L-3-403

PREVENZA FRANK M
4612 BANCROFT DR
N O, LA
PCL 00076822-0000 TD H
SECTION 00 TOWNSHIP 00 RANGE 00
SUB DIV 00001 LOT BLOCK
DEED BOOK & PAGE
TAX 7.80 PNLTY 4.21 TOT 12.01
27 & 28 BLK 17 HARBOR ESTATES
FIRST ADDITION L-3-404

HARBOR ESTATES DEVEL OPING CORP
PCL 00076836-0000 TD H
SECTION 00 TOWNSHIP 00 RANGE 00
SUB DIV 00001 LOT BLOCK
DEED BOOK & PAGE
TAX 7.64 PNLTY 4.48 TOT 12.12
25 THRU 28 BLK 18 HARBOR
ESTATES FIRST ADDITION
M5-220

RANSOM JAMES C
PCL 00077029-0000 TD H
SECTION 29 TOWNSHIP 08S RANGE 14W
SUB DIV 00001 LOT BLOCK
DEED BOOK AA84 & PAGE 533
TAX 11.45 PNLTY 5.13 TOT 16.58
29 THRU 34 BLK 23 HARBOR
ESTATES FIRST ADDITION AA-84-533

HARBOR ESTATES DEVEL OPING CORP
PCL 00077106-0000 TD H
SECTION 00 TOWNSHIP 00 RANGE 00
SUB DIV 00001 LOT BLOCK
DEED BOOK & PAGE
TAX 31.15 PNLTY 6.45 TOT 37.60
10 THRU 12 BLK A HARBOR
ESTATES SECOND ADDITION
M5-220

MILLET DONALD D ETUX
PCL 00077504-0000 TD H
SECTION 00 TOWNSHIP 00 RANGE 00
SUB DIV 00001 LOT BLOCK
DEED BOOK & PAGE
TAX 86.09 PNLTY 11.55 TOT 97.64
63 THRU 66, PT. 62 BLK A
HARBOR ESTATES THIRD ADDITION
AA-26-750

HARBOR ESTATES DEVEL OPING CORP
PCL 00078001-0000 TD H
SECTION 00 TOWNSHIP 00 RANGE 00
SUB DIV 00001 LOT BLOCK
DEED BOOK & PAGE
TAX 45.81 PNLTY 9.93 TOT 55.74
LOT 11-17 & 80-88 BLK L HARBOR EST
M5-220

HEYL JERRY D
129010TH ST
NEW ORLEANS, LA 70127
PCL 00078131-0000 TD H
SECTION 00 TOWNSHIP 00 RANGE 00
SUB DIV 00001 LOT BLOCK
DEED BOOK & PAGE
TAX 5.64 PNLTY 4.00 TOT 9.64
11 & 12 BLK M HARBOR ESTATES
THIRD ADDITION N-5-128

FREEMAN STANLEY A
PCL 00078436-0000 TD H
SECTION 00 TOWNSHIP 00 RANGE 00
SUB DIV 00001 LOT BLOCK
DEED BOOK & PAGE
TAX 10.95 PNLTY 4.79 TOT 15.74
46, COR. THRU 49 BLK P
HARBOR ESTATES THIRD ADDITION
V-5-294

FREEMAN STANLEY A
PCL 00078629-0000 TD H
SECTION 00 TOWNSHIP 00 RANGE 00
SUB DIV 00001 LOT BLOCK
DEED BOOK & PAGE
TAX 10.60 PNLTY 4.74 TOT 21.34
13 BLK A-2 HARBOR ESTATES
FOURTH ADDITION V-5-297

PENNINGTON EDWARD JR ETUX
1529 LAKE AVE
METAIRIE, LA
PCL 00078714-0000 TD H
SECTION 00 TOWNSHIP 00 RANGE 00
SUB DIV 00001 LOT BLOCK
DEED BOOK & PAGE
TAX 31.54 PNLTY 6.64 TOT 38.18
LOT 17-20 BLK A-4
FOURTH ADDITION R-6-433
N9-275 N3-553

Delinquent Realty Tax
continued on next page

Delinquent Realty Tax
continued from previous page

CHISESI P N
832 SENA DR
METAIRIE, LA 70002
PCL 00079022-0000 TD H
SECTION 00 TOWNSHIP 00 RANGE 00
SUB DIV 00001 LOT BLOCK
DEED BOOK & PAGE
TAX 3.49 PNLTY 3.81 TOT 7.30
29 & 30 BAYOU PHILLIPS ESTATES
#2 K-8-363

ROGERS TERRI
P O BOX 1072
PONCHATOULA, LA 70454
PCL 00079226-0010 TD H
SECTION 30 TOWNSHIP 08S RANGE 14W
SUB DIV 00000 LOT BLOCK
DEED BOOK AA88 & PAGE 843
TAX 195.03 PNLTY 21.05 TOT 216.08
LOTS 187 193 & W 1/2 194
BAYOU PHILLIPS EST AA-88-843

LETELLIER SHELDON S ETALS
KITCHEN & MONTAGNET
5139 CANAL BLVD
NEW ORLEANS, LA 70124
PCL 00079519-0000 TD H
SECTION 00 TOWNSHIP 00 RANGE 00
SUB DIV 00001 LOT BLOCK
DEED BOOK & PAGE
TAX 48.85 PNLTY 8.50 TOT 57.35
353 THRU 358 BAYOU PHILLIPS
ESTATES #2 X-8-149

WEST LEE R ETUX
P O BOX 833
PICAYUNE, MS 39466
PCL 00079703-0000 TD H
SECTION 00 TOWNSHIP 00 RANGE 00
SUB DIV 00001 LOT BLOCK
DEED BOOK & PAGE
TAX 20.75 PNLTY 5.37 TOT 26.12
463 & 464 BAYOU PHILLIPS
ESTATES #2 AA-9-585

BENNETT JOHN ETUX
P O BOX 889
SLIDELL, LA
PCL 00079708-0000 TD H
SECTION 00 TOWNSHIP 00 RANGE 00
SUB DIV 00001 LOT BLOCK
DEED BOOK & PAGE
TAX 49.79 PNLTY 8.29 TOT 58.08
468 - 471 BAYOU PHILLIPS ESTATES
#2 AA-30-503

WEST LEE R ETUX
C/O WILLIAMS,WMS, &
MONTGOMERY
POPLARVILLE, MS 39470
PCL 00079804-0000 TD H
SECTION 00 TOWNSHIP 00 RANGE 00
SUB DIV 00001 LOT BLOCK
DEED BOOK & PAGE
TAX 20.75 PNLTY 5.37 TOT 26.12
LOTS 526 & 527 BAYOU PHILLIPS
EST. #2
AA-49-111

MELLE MICHEL F
1420 DAVID DR
METAIRIE, LA 70003
PCL 00079904-0000 TD H
SECTION 00 TOWNSHIP 00 RANGE 00
SUB DIV 00001 LOT BLOCK
DEED BOOK & PAGE
TAX 20.75 PNLTY 5.37 TOT 26.12
593 & 594 BAYOU PHILLIPS
ESTATES #2 AA-34-777
AA41-889

ST PE ELIZABETH
PCL 00080004-0000 TD H
SECTION 00 TOWNSHIP 00 RANGE 00
SUB DIV 00001 LOT BLOCK
DEED BOOK & PAGE
TAX 20.75 PNLTY 5.37 TOT 26.12
674 & 675 BAYOU PHILLIPS
ESTATES #2 W-8-451
AA-37-29

SCHLASSER FRANK JR
100 OLIVA RD
NEW IBERIA, LA 70560
PCL 00080005-0000 TD H
SECTION 00 TOWNSHIP 00 RANGE 00
SUB DIV 00001 LOT BLOCK
DEED BOOK & PAGE
TAX 31.15 PNLTY 6.45 TOT 37.60
676 -678 BAYOU PHILLIPS ESTATES #2
AA-21-478

BENNETT JOHN ETUX
P O BOX 889
SLIDELL, LA
PCL 00080031-0000 TD H
SECTION 00 TOWNSHIP 00 RANGE 00
SUB DIV 00001 LOT BLOCK
DEED BOOK & PAGE
TAX 10.40 PNLTY 4.19 TOT 14.59
722 BAYOU PHILLIPS ESTATES #2
AA-30-503

SMITH MARK C JR
1320 LAKEWOOD DR.
SLIDELL, LA 70458
PCL 00080119-0000 TD H
SECTION 00 TOWNSHIP 00 RANGE 00
SUB DIV 00001 LOT BLOCK
DEED BOOK & PAGE
TAX 20.75 PNLTY 5.37 TOT 26.12
767 & 768 BAYOU PHILLIPS
ESTATES #2 N-5-52

STINE HENRY A
PCL 00080136-0000 TD H
SECTION 30 TOWNSHIP 08 RANGE 14
SUB DIV 00001 LOT BLOCK
DEED BOOK & PAGE
TAX 6.97 PNLTY 4.43 TOT 11.40
800 THRU 803 BAYOU PHILLIPS
ESTATES #2 AA-88-659

WEST LEE R ETUX
C/O WMS., WMS. &
MONTGOMERY
POPLARVILLE, MS 39470
PCL 00080206-0000 TD H
SECTION 00 TOWNSHIP 00 RANGE 00
SUB DIV 00001 LOT BLOCK
DEED BOOK & PAGE
TAX 3.49 PNLTY 3.81 TOT 7.30
823 & 824 BAYOU PHILLIPS
ESTATES #2
AA-49-111

MOREAU MALCOLM B
450 ULMAN AVE
BAY ST. LOUIS, MS 39520
PCL 00080208-0000 TD H
SECTION 00 TOWNSHIP 00 RANGE 00
SUB DIV 00001 LOT BLOCK
DEED BOOK & PAGE
TAX 6.97 PNLTY 4.43 TOT 11.40
825 THRU 828 BAYOU PHILLIPS
ESTATES #2 AA-26-76

NORTON RUTH C
PCL 00080708-0000 TD H
SECTION 31 TOWNSHIP 08S RANGE 14W
SUB DIV 00001 LOT BLOCK
DEED BOOK AA84 & PAGE 130
TAX 12.34 PNLTY 5.21 TOT 17.55
19 THRU 24 BLK 1 BRENTWOCD
SUBD AA-84-130

NORTON RUTH C
PCL 00080713-0000 TD H
SECTION 31 TOWNSHIP 08S RANGE 14W
SUB DIV 00001 LOT BLOCK
DEED BOOK AA84 & PAGE 130
TAX 8.19 PNLTY 4.53 TOT 12.72
1 THRU 4 BLK 2 BRENTWOOD
SUBD AA-84-130

BROWN BENTON C JR ET UX
56 WORTHHAM CT
SLIDELL, LA 70458
PCL 00080822-0010 TD H
SECTION 00 TOWNSHIP 00 RANGE 00
SUB DIV 00001 LOT BLOCK
DEED BOOK & PAGE
TAX 1.47 PNLTY 3.38 TOT 4.85
BRENTWOOD BLK 6 LOT 6
M5-393

RODRIGUEZ G A ETUX
PCL 00080840-0000 TD H
SECTION 31 TOWNSHIP 08S RANGE 14W
SUB DIV 00000 LOT BLOCK
DEED BOOK & PAGE
TAX 2.49 PNLTY 3.47 TOT 5.96
PT 1 BLK 8 BRENTWOOD SUB
M-0-12

RAYESC J JR ETUX
PCL 00080910-0010 TD A
SECTION 00 TOWNSHIP 00 RANGE 00
SUB DIV 00001 LOT BLOCK
DEED BOOK & PAGE
TAX 2.89 PNLTY 3.76 TOT 6.65
LOT 15 & 16 BLK 9 BRENTWOOD SUBD
N5-387

MOORE MICHEAL ETUX
RT. 6 BOX 118
BAY ST. LOUIS, MS 39520
PCL 00081040-0000 TD B
SECTION 00 TOWNSHIP 00 RANGE 00
SUB DIV 00001 LOT BLOCK
DEED BOOK & PAGE
TAX 58.57 PNLTY 8.52 TOT 67.09
LOT 19, LAZY RIVER ESTATES SUB.
AA-47-631 AA-48-60

MCHENRY RICHARD D JR
PCL 00081053-0000 TD B
SECTION 00 TOWNSHIP 00 RANGE 00
SUB DIV 00001 LOT BLOCK
DEED BOOK & PAGE
TAX 20.89 PNLTY 5.13 TOT 26.02
LOT 32, LAZY RIVER ESTATES SUB.
AA-34-33

MOODY HOMER JR ETUX
P O BOX 286
POPLARVILLE, MS 39470
PCL 00081325-0000 TD B
SECTION 00 TOWNSHIP 00 RANGE 00
SUB DIV 00001 LOT BLOCK
DEED BOOK & PAGE
TAX 259.26 PNLTY 26.84 TOT 286.10
1 & 2 BLK 3 JOURDAN RIVER
ESTATES SUBD W-9-58

LANDWEHR GEORGE W ET UX
4013 CYPRESS
METAIRIE, LA 70001
PCL 00081710-0000 TD B
SECTION 00 TOWNSHIP 00 RANGE 00
SUB DIV 00001 LOT BLOCK
DEED BOOK & PAGE
TAX 163.08 PNLTY 17.93 TOT 181.01
26 BLK 5 JOURDAN RIVER ESTATES
FIRST ADD Z-7-159

LEECH PIERONETT C
RT 4 BOX 548
BAY ST LOUIS, MS 39520
PCL 00081729-0000 TD B
SECTION 00 TOWNSHIP 00 RANGE 00
SUB DIV 00001 LOT BLOCK
DEED BOOK & PAGE
TAX 259.03 PNLTY 27.06 TOT 286.09
45, 46 & 47 BLK 5 JOURDAN
RIVER ESTATES FIRST ADD
AA-14-775

GUARANTY REALTY INC
P O BOX 250
PASS CHRISTIAN, MS 39571
PCL 00081834-0000 TD G
SECTION 31 TOWNSHIP 06 RANGE 14
SUB DIV 00001 LOT BLOCK
DEED BOOK & PAGE
TAX 39.24 PNLTY 6.78 TOT 46.02
PT 18 JOURDAN RIVER RANCHETTES
AA-30-359

CHASE RICHARD A
PO BOX 5931
METAIRIE, LA 70009
PCL 00081924-0000 TD H
SECTION 00 TOWNSHIP 00 RANGE 00
SUB DIV 00001 LOT BLOCK
DEED BOOK & PAGE
TAX 132.50 PNLTY 15.18 TOT 147.68
47, IRR. JOURDAN RIVER
AA-35-316

SAUZER GEORGE V ETUX
RT 1 BOX 239
HAHNVILLE, LA 70057
PCL 00081931-0000 TD H
SECTION 00 TOWNSHIP 00 RANGE 00
SUB DIV 00001 LOT BLOCK
DEED BOOK & PAGE
TAX 67.43 PNLTY 9.32 TOT 76.75
54 JOURDAN RIVER RANCHETTES
AA-8-420 AA-15-402

LABORDE GLENN P ETUX
PCL 00082038-0000 TD G
SECTION 00 TOWNSHIP 00 RANGE 00
SUB DIV 00001 LOT BLOCK
DEED BOOK & PAGE
TAX 90.04 PNLTY 11.35 TOT 101.39
LOT 100 JOURDAN RIVER RANCHETTES
AA-88-1

GUARANTY PROP INC
PCL 00082113-0000 TD G
SECTION 00 TOWNSHIP 00 RANGE 00
SUB DIV 00001 LOT BLOCK
DEED BOOK & PAGE
TAX 57.54 PNLTY 8.43 TOT 65.97
LAKE & PARK JOURDAN RIVER
RANCHETTES AA-8-420 AA-15-402

WHITE H. HUNTER JR.
826 UNION ST
NEW ORLEANS, LA 70112
PCL 00082131-0000 TD I
SECTION 00 TOWNSHIP 00 RANGE 00
SUB DIV 00001 LOT BLOCK
DEED BOOK & PAGE
TAX 75.75 PNLTY 10.07 TOT 85.82
FENTON ACRES LOT 1 SEC. 11-7-14
V9-308

BANKS SAMMY V ETUX
RT 3 BOX 498
PASS CHRISTIAN, MS 39571
PCL 00082134-0000 TD I
SECTION 00 TOWNSHIP 00 RANGE 00
SUB DIV 00001 LOT BLOCK
DEED BOOK & PAGE
TAX 82.51 PNLTY 10.68 TOT 93.19
LOT 4 FENTON ACRES AA-76-347

COBENA TODD R ETAL
PCL 00082732-0000 TD S
SECTION 00 TOWNSHIP 00 RANGE 00
SUB DIV 00001 LOT BLOCK
DEED BOOK & PAGE
TAX 204.73 PNLTY 21.67 TOT 226.40
204-A BLDG. A LAKESIDE VILLA
CONDOMINIUMS AA-82-35

TALAMO FRANK B ETUX BEVERLY L
PCL 00082815-0000 TD S
SECTION 00 TOWNSHIP 00 RANGE 00
SUB DIV 00001 LOT BLOCK
DEED BOOK & PAGE
TAX 204.73 PNLTY 21.67 TOT 226.40
215-A BLDG. B LAKESIDE VILLA
CONDOMINIUMS AA-57-910

OUSTALET A J M JR
PCL 00082933-0000 TD S
SECTION 35 TOWNSHIP 00 RANGE 00
SUB DIV 00001 LOT BLOCK
DEED BOOK & PAGE
TAX 332.69 PNLTY 33.19 TOT 365.88
241-B BLDG G LAKESIDE VILLA
CONDOMINIUMS AA-90-133

BOYLE WILLIAM
3000 GEN. DEGAULLE #216
NEW ORLEANS, LA 70114
PCL 00083324-0000 TD S
SECTION 00 TOWNSHIP 00 RANGE 00
SUB DIV 00001 LOT BLOCK
DEED BOOK & PAGE
TAX 332.69 PNLTY 33.19 TOT 365.88
236-B BLDG J LANAI VILLAGE
CONDOMINIUMS AA-33-931

RODNEY GEORGE A
156 LANAI COND D'HEAD
BAY ST LOUIS, MS 39520
PCL 00083435-0000 TD S
SECTION 00 TOWNSHIP 00 RANGE 00
SUB DIV 00001 LOT BLOCK
DEED BOOK & PAGE
TAX 682.44 PNLTY 64.67 TOT 747.11
156-D BLDG Q LANAI VILLAGE
CONDOMINIUMS Z-3-710

PERAINO SAL J ETUX
PCL 00083931-0000 TD S
SECTION 00 TOWNSHIP 00 RANGE 00
SUB DIV 00001 LOT BLOCK
DEED BOOK & PAGE
TAX 806.30 PNLTY 75.82 TOT 882.12
LOT 15
DEVIL'S ELBOW AA-81-454

DIAMONDHEAD CORP
229 LANAI VILLAGE
BAY ST LOUIS, MS 39520
PCL 00083943-0080 TD S
SECTION 00 TOWNSHIP 00 RANGE 00
SUB DIV 00001 LOT BLOCK
DEED BOOK & PAGE
TAX 170.61 PNLTY 18.60 TOT 189.21
LOT 19
FAIRWAY ESTATES #1

DIAMONDHEAD RECEIV A SSN INC
PCL 00083944-0030 TD S
SECTION 00 TOWNSHIP 00 RANGE 00
SUB DIV 00001 LOT BLOCK
DEED BOOK & PAGE
TAX 170.61 PNLTY 18.60 TOT 189.21
LOT 24
FAIRWAY ESTATES #1 AA-30-540

DIAMONDHEAD CORP
305 ILLINOIS ST
BAY ST LOUIS, MS 39520
PCL 00083944-0090 TD S
SECTION 00 TOWNSHIP 00 RANGE 00
SUB DIV 00001 LOT BLOCK
DEED BOOK & PAGE
TAX 59.71 PNLTY 8.62 TOT 68.33
LOT 30
FAIRWAY ESTATES #1

DIAMONDHEAD RECEIV A SSN INC
PCL 00083945-0010 TD S
SECTION 00 TOWNSHIP 00 RANGE 00
SUB DIV 00001 LOT BLOCK
DEED BOOK & PAGE
TAX 170.61 PNLTY 18.60 TOT 189.21
LOT 32
FAIRWAY ESTATES #1 AA-30-540

PIZANI TILMAN J SR E TUX
1312 POINSETTA
METARIE, LA 70005
PCL 00083946-0040 TD S
SECTION 00 TOWNSHIP 00 RANGE 00
SUB DIV 00001 LOT BLOCK
DEED BOOK & PAGE
TAX 153.55 PNLTY 17.07 TOT 170.62
LOT 45
FAIRWAY ESTATES #1 AA-31-957

RAIMER MICHAEL J ETU X
PCL 00084109-0000 TD S
SECTION 13 TOWNSHIP 08S RANGE 14W
SUB DIV 00001 LOT BLOCK
DEED BOOK AA86 & PAGE 402
TAX 284.34 PNLTY 28.84 TOT 313.18
Lot 21, Blk. 1, Un. 1; Phase 1 Diamondhead AA-86-402

DIAMONDHEAD RECEIV A SSN INC
PCL 00084135-0000 TD S
SECTION 00 TOWNSHIP 00 RANGE 00
SUB DIV 00001 LOT BLOCK
DEED BOOK & PAGE
TAX 51.18 PNLTY 7.85 TOT 59.03
3 BLK 3 DIAMONDHEAD PHASE #1
UNIT #1 AA-30-540

FOSTER ROBERT A ETUX
PCL 00084209-0000 TD S
SECTION 13 TOWNSHIP 08S RANGE 14W
SUB DIV 00001 LOT BLOCK
DEED BOOK AA84 & PAGE 53
TAX 730.26 PNLTY 69.23 TOT 799.49
15 & 16 BLK 3 DIAMONDHEAD
PHASE #1 UNIT #1 AA-84-53
AA-85-95

G L COVINGTON CORP
PO BOX 542
LACOMBE, LA 70445
PCL 00084305-0000 TD S
SECTION 00 TOWNSHIP 00 RANGE 00
SUB DIV 00001 LOT BLOCK
DEED BOOK & PAGE
TAX 51.18 PNLTY 7.85 TOT 59.03
52 BLK 3 DIAMONDHEAD PHASE #1
UNIT #1 AA-53-580

GODARD THEODORE A JR ETUX
PCL 00084307-0000 TD S
SECTION 00 TOWNSHIP 00 RANGE 00
SUB DIV 00001 LOT BLOCK
DEED BOOK & PAGE
TAX 51.18 PNLTY 7.85 TOT 59.03
54 BLK 3 DIAMONDHEAD
PHASE #1 UNIT #1 AA-52-825

RIGBY GERALD W ETUX
6648 AHEKOLO CIRCLE
BAY ST LOUIS, MS 39520
PCL 00084309-0000 TD S
SECTION 00 TOWNSHIP 00 RANGE 00
SUB DIV 00001 LOT BLOCK
DEED BOOK & PAGE
TAX 334.50 PNLTY 33.36 TOT 367.86
56 BLK 3 DIAMONDHEAD PHASE #1
UNIT #1 AA-30-84

JONES ROBERT J ETUX
PCL 00084331-0000 TD S
SECTION 00 TOWNSHIP 00 RANGE 00
SUB DIV 00001 LOT BLOCK
DEED BOOK & PAGE
TAX 51.18 PNLTY 7.85 TOT 59.03
18 BLK 4 DIAMONDHEAD PHASE #1
UNIT #1 AA-79-643

RIGBY GERALD W ETUX
6648 AHEKOLO CIRCLE
BAY ST LOUIS, MS 39520
PCL 00084402-0000 TD S
SECTION 00 TOWNSHIP 00 RANGE 00
SUB DIV 00001 LOT BLOCK
DEED BOOK & PAGE
TAX 51.18 PNLTY 7.85 TOT 59.03
28, COR. LOT BLK 4 DIAMONDHEAD
PHASE #1 UNIT #1 AA-84-626

GOETZMANN JAMES B ET UX
706 2ND AVE
PICAYUNE, MS
PCL 00084414-0000 TD S
SECTION 00 TOWNSHIP 00 RANGE 00
SUB DIV 00001 LOT BLOCK
DEED BOOK & PAGE
TAX 51.18 PNLTY 7.85 TOT 59.03
40 BLK 4 DIAMONDHEAD PHASE #1
UNIT #1 AA-44-974

BILLUPS GAYNELL G
P O BOX 4206
GULFPORT, MS 39501
PCL 00084416-0000 TD S
SECTION 00 TOWNSHIP 00 RANGE 00
SUB DIV 00001 LOT BLOCK
DEED BOOK & PAGE
TAX 51.18 PNLTY 7.85 TOT 59.03
42 BLK 4 DIAMONDHEAD PHASE #1
UNIT #1 AA-7-691

GLINDMEYER JOYCE B
604 N BEACH BLVD
BAY ST LOUIS, MS 39520
PCL 00084536-0000 TD S
SECTION 00 TOWNSHIP 00 RANGE 00
SUB DIV 00001 LOT BLOCK
DEED BOOK & PAGE
TAX 127.96 PNLTY 14.77 TOT 142.73
1 BLK 8 DIAMONDHEAD PHASE #1
UNIT #1 AA-17-700

CROVETTO L W
PCL 00084634-0000 TD S
SECTION 00 TOWNSHIP 00 RANGE 00
SUB DIV 00001 LOT BLOCK
DEED BOOK & PAGE
TAX 51.18 PNLTY 7.85 TOT 59.03
27 BLK 9 DIAMONDHEAD PHASE #1
UNIT #1 AA-63-318

BABIN GERALD J
P O BOX 159
LILLIAN, AL 36549
PCL 00084726-0000 TD S
SECTION 00 TOWNSHIP 00 RANGE 00
SUB DIV 00001 LOT BLOCK
DEED BOOK & PAGE
TAX 51.18 PNLTY 7.85 TOT 59.03
58 BLK 9 DIAMONDHEAD PHASE #1
UNIT #1 AA-47-925

RAYNER DONALD R
723 EAST SECOND ST
PASS CHRISTIAN, MS 39571
PCL 00084736-0000 TD S
SECTION 00 TOWNSHIP 00 RANGE 00
SUB DIV 00001 LOT BLOCK
DEED BOOK & PAGE
TAX 51.18 PNLTY 7.85 TOT 59.03
3 BLK 10 DIAMONDHEAD PHASE #1
UNIT #1 70-74

LACOSTE RICHARD ETUX
RT 3 BOX 790
BAY ST LOUIS, MS 39520
PCL 00084813-0000 TD S
SECTION 00 TOWNSHIP 00 RANGE 00
SUB DIV 00001 LOT BLOCK
DEED BOOK & PAGE
TAX 51.18 PNLTY 7.85 TOT 59.03
20 BLK 10 DIAMONDHEAD
PHASE #1 UNIT #1 AA-37-389
Y-6-504

CONLAN NORMA M ETAL
P O BOX 15486
NEW ORLEANS, LA
PCL 00084823-0000 TD S
SECTION 00 TOWNSHIP 00 RANGE 00
SUB DIV 00001 LOT BLOCK
DEED BOOK & PAGE
TAX 51.18 PNLTY 7.85 TOT 59.03
29 BLK 10 DIAMONDHEAD PHASE #1
UNIT #1 W-2-243

FLOYD JUNE B
P O BOX 3393
GULFPORT, MS 39501
PCL 00084902-0000 TD S
SECTION 00 TOWNSHIP 00 RANGE 00
SUB DIV 00001 LOT BLOCK
DEED BOOK & PAGE
TAX 51.18 PNLTY 7.85 TOT 59.03
12 BLK 11 DIAMONDHEAD PHASE #1
UNIT #1 X-5-348

DIAMONDHEAD PROP INC
PCL 00084904-0000 TD S
SECTION 00 TOWNSHIP 00 RANGE 00
SUB DIV 00001 LOT BLOCK
DEED BOOK & PAGE
TAX 51.18 PNLTY 7.85 TOT 59.03
14 BLK 11 DIAMONDHEAD PHASE #1
UNIT #1

KNESE BERNARD J
P O BOX 7576
METAIRIE, LA 70010
PCL 00085017-0000 TD S
SECTION 00 TOWNSHIP 00 RANGE 00
SUB DIV 00001 LOT BLOCK
DEED BOOK & PAGE
TAX 51.18 PNLTY 7.85 TOT 59.03
6 BLK 14 DIAMONDHEAD
PHASE #1 UNIT #1 AA-30-540
AA66-846

MITCHELL GENE A
PCL 00085019-0000 TD S
SECTION 00 TOWNSHIP 00 RANGE 00
SUB DIV 00001 LOT BLOCK
DEED BOOK & PAGE
TAX 40.95 PNLTY 6.94 TOT 47.89
8 BLK 14 DIAMONDHEAD
PHASE #1 UNIT #1
AA-44-435

HOOD DOUGLAS A
106 BOGGS CL
LONG BEACH, MS 39560
PCL 00085024-0000 TD S
SECTION 00 TOWNSHIP 00 RANGE 00
SUB DIV 00001 LOT BLOCK
DEED BOOK & PAGE
TAX 51.18 PNLTY 7.85 TOT 59.03
13 BLK 14 DIAMONDHEAD
PHASE #1 UNIT #1 AA-88-428

LOUIS F FASULLO ETUX
PCL 00085043-0030 TD S
SECTION 00 TOWNSHIP 00 RANGE 00
SUB DIV 00001 LOT BLOCK
DEED BOOK & PAGE
TAX 653.95 PNLTY 62.11 TOT 716.06
235 BR 2
HIGH POINT TOWNHOUSES, PH. 2
AA63-832

DRIGGS WATSON N ETUX
249 HIGHPOINT DR
BAY ST LOUIS, MS 39520
PCL 00085044-0070 TD S
SECTION 00 TOWNSHIP 00 RANGE 00
SUB DIV 00001 LOT BLOCK
DEED BOOK & PAGE
TAX 653.95 PNLTY 62.11 TOT 716.06
249 BR 2
HIGH POINT TOWNHOUSES, PH. 2
AA56-104

AYCOCK GARLAND P JR
PCL 00085045-0060 TD S
SECTION 00 TOWNSHIP 00 RANGE 00
SUB DIV 00001 LOT BLOCK
DEED BOOK & PAGE
TAX 653.95 PNLTY 62.11 TOT 716.06
258 - BR 2
HIGH POINT TOWNHOUSES, PH. 2
AA-85-371

PURCELL CO INC
PCL 00085048-0081 TD S
SECTION 36 TOWNSHIP 07S RANGE 14W
SUB DIV 00000 LOT BLOCK
DEED BOOK & PAGE
TAX 653.95 PNLTY 62.11 TOT 716.06
HIGHPOINT TOWNHOMES PH V
LOT 402

PURCELL CO INC
PCL 00085048-0084 TD S
SECTION 36 TOWNSHIP 07S RANGE 14W
SUB DIV 00000 LOT BLOCK
DEED BOOK & PAGE
TAX 653.95 PNLTY 62.11 TOT 716.06
HIGHPOINT TOWNHOMES PH V
LOT 405

PURCELL CO INC
PCL 00085048-0092 TD S
SECTION 36 TOWNSHIP 07S RANGE 14W
SUB DIV 00000 LOT BLOCK
DEED BOOK & PAGE
TAX 653.95 PNLTY 62.11 TOT 716.06
HIGHPOINT TOWNHOMES PH V
LOT 413

GEERKEN MIRIAM B TD S
PCL 00085520-0000
SECTION 41 TOWNSHIP 00 RANGE 00
SUB DIV 00001 LOT BLOCK
DEED BOOK & PAGE
TAX 51.18 PNLTY 7.85 TOT 59.03
14 BLK 2 DIAMONDHEAD PHASE #1
AMENDED PLAT OF UNITS 2 & 6
AA-81-573

BURKS PRENTISS L
RT 1 BOX 159 A
CARRIERE, MS 39426
PCL 00085526-0000 TD S
SECTION 00 TOWNSHIP 00 RANGE 00
SUB DIV 00001 LOT BLOCK
DEED BOOK & PAGE
TAX 51.18 PNLTY 7.85 TOT 59.03
1 BLK 3 DIAMONDHEAD PHASE #1
AMENDED PLAT OF UNITS 2 & 6
AA-59-800
AA73-1

BROWN JOHN F ETUX
2225 CAPRI DR
BATON ROUGE, LA 70815
PCL 00085527-0000 TD S
SECTION 00 TOWNSHIP 00 RANGE 00
SUB DIV 00001 LOT BLOCK
DEED BOOK & PAGE
TAX 51.18 PNLTY 7.85 TOT 59.03
2 BLK 5 DIAMONDHEAD PHASE #1
AMENDED PLAT OF UNITS 2 & 6
X-4-332

KOENENN JC
4404 W. ALOHA DR.
BAY ST. LOUIS, MS 39520
PCL 00085602-0000 TD S
SECTION 00 TOWNSHIP 00 RANGE 00
SUB DIV 00001 LOT BLOCK
DEED BOOK & PAGE
TAX 51.18 PNLTY 7.85 TOT 59.03
16 BLK 3 DIAMONDHEAD PHASE #1
AMENDED PLATS OF UNITS 2 & 6
AA-71-544

CHADNA J M ETUX
7100 LK WILLOW DR
NEW ORLEANS, LA 70126
PCL 00085619-0000 TD S
SECTION 00 TOWNSHIP 00 RANGE 00
SUB DIV 00001 LOT BLOCK
DEED BOOK & PAGE
TAX 102.37 PNLTY 12.72 TOT 115.09
LOTS 33 & 34, BLK.3, DMNHD. PH. 1 A
UNITS 2 & 6
AA54-317 AA59-323

NUCCIO BEVERLY L
PCL 00085639-0000 TD S
SECTION 00 TOWNSHIP 00 RANGE 00
SUB DIV 00001 LOT BLOCK
DEED BOOK & PAGE
TAX 85.31 PNLTY 11.18 TOT 96.49
LOT 16 & 17 DMNHD PH I AMEND PLAT
UNITS 2 & 6 BLK 4 AA78-129

VALL ELI M
PCL 00085739-0000 TD S
SECTION 41 TOWNSHIP 00 RANGE 00
SUB DIV 00001 LOT BLOCK
DEED BOOK & PAGE
TAX 51.18 PNLTY 7.85 TOT 59.03
19, IRR. BLK 5 DIAMONDHEAD
PHASE #1 AMENDED PLAT OF UNITS
2 & 6 AA-82-260

NICOLOSI KENNETH J S R ETUX
1321 VINTAGE DR
KENNER, LA 70065
PCL 00085802-0000 TD S
SECTION 00 TOWNSHIP 00 RANGE 00
SUB DIV 00001 LOT BLOCK
DEED BOOK & PAGE
TAX 51.18 PNLTY 7.85 TOT 59.03
21 BLK 5 DIAMONDHEAD PHASE #1
AMENDED PLAT OF UNITS 2 & 6
AA71-535

GEESEY CHARLES A ETU X
1562 PENN AVE
SLIDELL, LA 70458
PCL 00085918-0000 TD S
SECTION 00 TOWNSHIP 00 RANGE 00
SUB DIV 00001 LOT BLOCK
DEED BOOK & PAGE
TAX 42.65 PNLTY 7.09 TOT 49.74
76 BLK 5 DIAMONDHEAD PHASE #1
AMENDED PLATS OF UNITS 2 & 6
X-1-499

WULFF GEORGE A
4508 CLEARVIEW PKWY
2ND FLOOR
METAIRIE, LA 70002
PCL 00085931-0000 TD S
SECTION 00 TOWNSHIP 00 RANGE 00
SUB DIV 00001 LOT BLOCK
DEED BOOK & PAGE
TAX 42.65 PNLTY 7.09 TOT 49.74
5 BLK 6 DIAMONDHEAD PHASE #1
AMENDED PLATS OF UNITS 2 & 6
AA-82-535

NOTTELSON RONALD L E TUX
13515OTARA OAK
HOUSTON, TX 77065
PCL 00086014-0000 TD S
SECTION 00 TOWNSHIP 00 RANGE 00
SUB DIV 00001 LOT BLOCK
DEED BOOK & PAGE
TAX 51.18 PNLTY 7.85 TOT 59.03
33 BLK 6 DIAMONDHEAD PHASE #1
AMENDED PLAT OF UNITS 2 & 6
AA-49-346

THERIOT ANDREW J ETU X
RT 1 BOX 187 B
PRIDE, LA 70770
PCL 00086028-0000 TD S
SECTION 00 TOWNSHIP 00 RANGE 00
SUB DIV 00001 LOT BLOCK
DEED BOOK & PAGE
TAX 42.65 PNLTY 7.09 TOT 49.74
9, IRR. BLK 7 DIAMONDHEAD
PHASE #1 AMENDED PLAT OF UNITS
2 & 6 AA-69-628

MARTINOLICH WALTER W JR ETUX
PCL 00086039-0000 TD S
SECTION 00 TOWNSHIP 00 RANGE 00
SUB DIV 00001 LOT BLOCK
DEED BOOK & PAGE
TAX 51.18 PNLTY 7.85 TOT 59.03
20 BLK 7 DIAMONDHEAD PHASE #1
AMENDED PLAT OF UNITS 2 & 6
AA-47-491

HINDELANG LISA JEAN
PCL 00086129-0000 TD S
SECTION 00 TOWNSHIP 00 RANGE 00
SUB DIV 00001 LOT BLOCK
DEED BOOK & PAGE
TAX 51.18 PNLTY 7.85 TOT 59.03
13 BLK 8 DIAMONDHEAD PHASE #1
AMENDED PLAT OF UNITS 2 & 6
AA-59-850

TROSCLAIR TERRY
PCL 00086138-0000 TD S
SECTION 00 TOWNSHIP 00 RANGE 00
SUB DIV 00001 LOT BLOCK
DEED BOOK & PAGE
TAX 454.51 PNLTY 44.16 TOT 498.67
22, IRR. BLK 8 DIAMONDHEAD
PHASE #1 AMENDED PLAT OF UNITS
2 & 6 AA-52-851

HEINE JOHN A ETUX
PCL 00086220-0000 TD S
SECTION 00 TOWNSHIP 00 RANGE 00
SUB DIV 00001 LOT BLOCK
DEED BOOK & PAGE
TAX 51.18 PNLTY 7.85 TOT 59.03
12, IRR. BLK 9 DIAMONDHEAD
PHASE #1 AMENDED PLAT OF UNITS
2 & 6 AA-58-78

Delinquent Realty Tax
continued on next page

Delinquent Realty Tax
continued from previous page

MANHEIM GALLERIES
409 ROYAL ST
N O, LA 70130
PCL 00086237-0000 TD S
SECTION 00 TOWNSHIP 00 RANGE 00
SUB DIV 00001 LOT BLOCK
DEED BOOK & PAGE
TAX 51.18 PNLTY 7.85 TOT 59.03
12 BLK 10 DIAMONDHEAD PHASE #1
AMENDED PLAT OF UNITS 2 & 6
AA-11-664

DANSBY DONALD D ETAL
PCL 00086301-0000 TD S
SECTION 00 TOWNSHIP 00 RANGE 00
SUB DIV 00001 LOT BLOCK
DEED BOOK & PAGE
TAX 51.18 PNLTY 7.85 TOT 59.03
15 BLK 10 DIAMONDHEAD PHASE #1
AMENDED PLAT OF UNITS 2 & 6
AA-40-386

ALFRED J MIDDLETON
2103 CATON ST
NEW ORLEANS, LA 70122
PCL 00086332-0000 TD S
SECTION 00 TOWNSHIP 00 RANGE 00
SUB DIV 00001 LOT BLOCK
DEED BOOK & PAGE
TAX 51.18 PNLTY 7.85 TOT 59.03
2 BLK 11 DIAMONDHEAD PHASE #1
AMENDED PLAT OF UNITS 2 & 6
AA-63-334

ALFRED J MIDDLETON
2103 CATON ST
NEW ORLEANS, LA 70122
PCL 00086333-0000 TD S
SECTION 00 TOWNSHIP 00 RANGE 00
SUB DIV 00001 LOT BLOCK
DEED BOOK & PAGE
TAX 51.18 PNLTY 7.85 TOT 59.03
3 BLK 11 DIAMONDHEAD PHASE #1
AMENDED PLAT OF UNITS 2 & 6
AA-63-330

VAUGHN WILLIAM A
18 E MEADOW LN A 122
LOWELL, MA 01854
PCL 00086409-0000 TD S
SECTION 00 TOWNSHIP 00 RANGE 00
SUB DIV 00001 LOT BLOCK
DEED BOOK & PAGE
TAX 51.18 PNLTY 7.85 TOT 59.03
18 BLK 11 DIAMONDHEAD PHASE #1
AMENDED PLAT TO UNITS 2 & 6
AA-56-522

KOENENN J C
PCL 00086534-0000 TD S
SECTION 00 TOWNSHIP 00 RANGE 00
SUB DIV 00001 LOT BLOCK
DEED BOOK & PAGE
TAX 68.24 PNLTY 9.39 TOT 77.63
23 DIAMONDHEAD PHASE #1 AMENDED
PLAT OF UNIT #3 AA70-47

RAYFORD NORBERT C ET UX
PCL 00086605-0000 TD S
SECTION 00 TOWNSHIP 00 RANGE 00
SUB DIV 00001 LOT BLOCK
DEED BOOK & PAGE
TAX 76.77 PNLTY 10.16 TOT 86.93
33, IRR. DIAMONDHEAD PHASE #1
AMENDED PLAT TO UNIT #3
AA-83-145

CARTER DAVID K ETAL
RT 3 BOX 276
TAHLEQUAH, OK 74464
PCL 00086607-0000 TD S
SECTION 00 TOWNSHIP 00 RANGE 00
SUB DIV 00001 LOT BLOCK
DEED BOOK & PAGE
TAX 68.24 PNLTY 9.39 TOT 77.63
35, IRR. DIAMONDHEAD PHASE #1
AMENDED PLAT TO UNIT #3
AA-54-283

LANDRY DOROTHY R
U S HWY 90
BOUTTE, LA 70039
PCL 00086611-0000 TD S
SECTION 00 TOWNSHIP 00 RANGE 00
SUB DIV 00001 LOT BLOCK
DEED BOOK & PAGE
TAX 136.49 PNLTY 15.78 TOT 152.27
39 & 40 DIAMONDHEAD PHASE #1
AMENDED PLAT TO UNIT #3
AA-29-449

RAYMOND GARY M ETUX
6330 PRATT DR
NEW ORLEANS, LA 70122
PCL 00086626-0000 TD S
SECTION 00 TOWNSHIP 00 RANGE 00
SUB DIV 00001 LOT BLOCK
DEED BOOK & PAGE
TAX 505.39 PNLTY 48.74 TOT 554.13
55 DIAMONDHEAD PHASE #1 AMENDED
PLAT TO UNIT #3 AA-82-530

DIAMONDHEAD RECEIV A SSN INC
PCL 00086630-0000 TD S
SECTION 00 TOWNSHIP 00 RANGE 00
SUB DIV 00001 LOT BLOCK
DEED BOOK & PAGE
TAX 68.24 PNLTY 9.39 TOT 77.63
59, IRR. DIAMONDHEAD PHASE #1
AMENDED PLAT TO UNIT #3
AA-30-540

DIAMONDHEAD RECEIV A SSN INC
PCL 00086722-0000 TD S
SECTION 00 TOWNSHIP 00 RANGE 00
SUB DIV 00001 LOT BLOCK
DEED BOOK & PAGE
TAX 55.45 PNLTY 8.24 TOT 63.69
90, COR. LOT DIAMONDHEAD PHASE
#1 AMENDED PLAT TO UNIT #3 NOT
SOLD (INCREASE $1500 WHEN SOLD)
AA-30-540

BECKHAM ALLEN D JR E TUX
PCL 00086819-0000 TD S
SECTION 00 TOWNSHIP 00 RANGE 00
SUB DIV 00001 LOT BLOCK
DEED BOOK & PAGE
TAX 25.59 PNLTY 5.55 TOT 31.14
10 BLK 1 DIAMONDHEAD PHASE #1
UNIT #4 AA-56-605 2-2-82

MASTERS MERVIN C ETU X
4430 MAJESTIC OAKS
NEW ORLEANS, LA 70126
PCL 00086821-0000 TD S
SECTION 26 TOWNSHIP 07S RANGE 14W
SUB DIV 00001 LOT BLOCK

DEED BOOK AA82 & PAGE 91
TAX 389.10 PNLTY 38.27 TOT 427.37
12, COR. LOT BLK 1 DIAMONDHEAD
PHASE #1 UNIT #4

DIAMONDHEAD RECEIV A SSN INC
P O BOX 146
LAIE, HI
PCL 00086826-0000 TD S
SECTION 00 TOWNSHIP 00 RANGE 00
SUB DIV 00001 LOT BLOCK
DEED BOOK & PAGE
TAX 25.59 PNLTY 5.55 TOT 31.14
17 BLK 1 DIAMONDHEAD PHASE #1
UNIT #4 NOT SOLD
AA-30-540

FLAIG ROGER F ETUX
5516 CAMPHOR ST
METAIRIE, LA 70003
PCL 00086902-0000 TD S
SECTION 00 TOWNSHIP 00 RANGE 00
SUB DIV 00001 LOT BLOCK
DEED BOOK & PAGE
TAX 25.59 PNLTY 5.55 TOT 31.14
32 BLK 1 DIAMONDHEAD PHASE #1
UNIT #4 AA-5-254

GENELLI ROBERT A
PCL 00086920-0000 TD S
SECTION 00 TOWNSHIP 00 RANGE 00
SUB DIV 00001 LOT BLOCK
DEED BOOK & PAGE
TAX 25.59 PNLTY 5.55 TOT 31.14
50 BLK 1 DIAMONDHEAD PHASE #1
UNIT #4 AA-35-785

FAYARD ROBERT J ETUX
403 ULMAN AVENUE
BAY ST LOUIS, MS 39520
PCL 00087006-0000 TD S
SECTION 00 TOWNSHIP 00 RANGE 00
SUB DIV 00001 LOT BLOCK
DEED BOOK & PAGE
TAX 25.59 PNLTY 5.55 TOT 31.14
7 BLK 2 DIAMONDHEAD PHASE #1
UNIT #4 AA-53-744

BENNETT LELIA M
PCL 00087013-0000 TD S
SECTION 00 TOWNSHIP 00 RANGE 00
SUB DIV 00001 LOT BLOCK
DEED BOOK & PAGE
TAX 25.59 PNLTY 5.55 TOT 31.14
14 BLK 2 DIAMONDHEAD PHASE #1
UNIT #4 AA-51-853

KIDD RAY E ETUX
1015 HIGHWAY 90
WAVELAND, MS 39576
PCL 00087117-0000 TD S
SECTION 00 TOWNSHIP 00 RANGE 00
SUB DIV 00001 LOT BLOCK
DEED BOOK & PAGE
TAX 25.59 PNLTY 5.55 TOT 31.14
5 BLK 4 DIAMONDHEAD PHASE #1
UNIT #4 AA-55-255

FOWLKES NANCY B
PCL 00087118-0000 TD S
SECTION 00 TOWNSHIP 00 RANGE 00
SUB DIV 00001 LOT BLOCK
DEED BOOK & PAGE
TAX 25.59 PNLTY 5.55 TOT 31.14
6 BLK 4 DIAMONDHEAD PHASE #1
UNIT #4 AA-47-201

DIAMONDHEAD RECEIV A SSN INC
RT 4 BOX 381-F
POPLARVILLE, MS 39470
PCL 00087129-0000 TD S
SECTION 00 TOWNSHIP 00 RANGE 00
SUB DIV 00001 LOT BLOCK
DEED BOOK & PAGE
TAX 25.59 PNLTY 5.55 TOT 31.14
2 BLK 5 DIAMONDHEAD PHASE #1
UNIT #4 AA-30-540

STEWART DEWEY ELLIS ETUX
518 W OLD PASS RD
LONG BEACH, MS 39560
PCL 00087130-0000 TD S
SECTION 00 TOWNSHIP 00 RANGE 00
SUB DIV 00001 LOT BLOCK
DEED BOOK & PAGE
TAX 25.59 PNLTY 5.55 TOT 31.14
3 BLK 5 DIAMONDHEAD PHASE #1
UNIT #4 V-0-562

DIAMONDHEAD PROP INC
PCL 00087133-0000 TD S
SECTION 00 TOWNSHIP 00 RANGE 00
SUB DIV 00001 LOT BLOCK
DEED BOOK & PAGE
TAX 25.59 PNLTY 5.55 TOT 31.14
6 BLK 5 DIAMONDHEAD PHASE #1
UNIT #4 Z-3-219 W-6-38

BERGLUND DONLEY A ET UX
762 BOCAGE LANE
MANDEVILLE, LA 70448
PCL 00087135-0000 TD S
SECTION 00 TOWNSHIP 00 RANGE 00
SUB DIV 00001 LOT BLOCK
DEED BOOK & PAGE
TAX 25.59 PNLTY 5.55 TOT 31.14
8 BLK 5 DIAMONDHEAD PHASE #1
UNIT #4 AA-57-896

DIAMONDHEAD RECEIV A SSN INC
PCL 00087210-0000 TD S
SECTION 00 TOWNSHIP 00 RANGE 00
SUB DIV 00001 LOT BLOCK
DEED BOOK & PAGE
TAX 25.59 PNLTY 5.55 TOT 31.14
22 BLK 5 DIAMONDHEAD PHASE #1
UNIT #4 AA-30-540

DIAMONDHEAD RECEIV A SSOC INC
PCL 00087218-0000 TD S
SECTION 00 TOWNSHIP 00 RANGE 00
SUB DIV 00001 LOT BLOCK
DEED BOOK & PAGE
TAX 25.59 PNLTY 5.55 TOT 31.14
30 BLK 5 DIAMONDHEAD PHASE #1
UNIT #4 NOT SOLD
AA-51-348

CANCIENNE BERTHA M E TAL
PCL 00087312-0000 TD S
SECTION 00 TOWNSHIP 00 RANGE 00
SUB DIV 00001 LOT BLOCK
DEED BOOK & PAGE
TAX 25.59 PNLTY 5.55 TOT 31.14
64 BLK 5 DIAMONDHEAD PHASE #1
UNIT #4 AA-88-163

DIAMONDHEAD RECEIV A SSN INC
PCL 00087315-0000 TD S
SECTION 00 TOWNSHIP 00 RANGE 00
SUB DIV 00001 LOT BLOCK
DEED BOOK & PAGE
TAX 25.59 PNLTY 5.55 TOT 31.14
67 BLK 5 DIAMONDHEAD PHASE #1
UNIT #4 AA-30-540

WILSON W ARONIE
503 HACIENDA AVE
HATTIESBURG, MS 39401
PCL 00087323-0000 TD S
SECTION 00 TOWNSHIP 00 RANGE 00
SUB DIV 00001 LOT BLOCK
DEED BOOK & PAGE
TAX 25.59 PNLTY 5.55 TOT 31.14
5 BLK 6 DIAMONDHEAD PHASE #1
UNIT #4 W-2-53

DEBOSE JUDY M
2020 NORTH DORGENOIS
NEW ORLEANS, LA 70119
PCL 00087336-0000 TD S
SECTION 00 TOWNSHIP 00 RANGE 00
SUB DIV 00001 LOT BLOCK
DEED BOOK & PAGE
TAX 25.59 PNLTY 5.55 TOT 31.14
19 BLK 6 DIAMONDHEAD PHASE #1
UNIT #4 AA-61-211

GIOVENGO RICHARD M J R ETUX
3604 LYNDELL DR
CHALMETTE, LA 70043
PCL 00087338-0000 TD S
SECTION 00 TOWNSHIP 00 RANGE 00
SUB DIV 00001 LOT BLOCK
DEED BOOK & PAGE
TAX 25.59 PNLTY 5.55 TOT 31.14

21 BLK 6 DIAMONDHEAD PHASE #1
UNIT #4 AA-47-189

GEERKEN MIRIAM B
6301 BELLAIRE DR
NEW ORLEANS, LA
PCL 00087420-0000 TD S
SECTION 00 TOWNSHIP 00 RANGE 00
SUB DIV 00001 LOT BLOCK
DEED BOOK & PAGE
TAX 25.59 PNLTY 5.55 TOT 31.14
7 BLK 7 DIAMONDHEAD PHASE # 1
UNIT # 4 AA-83-525

DIAMONDHEAD RECEIV A SSN INC
PCL 00087421-0010 TD S
SECTION 00 TOWNSHIP 00 RANGE 00
SUB DIV 00001 LOT BLOCK
DEED BOOK & PAGE
TAX 25.59 PNLTY 5.55 TOT 31.14
LOT 9, BLK. 7
DIAMONDHEAD UNIT #4 PHASE 1
AA-3-473 AA-30-540

RUPPERT FRANCIS G ET UX
PCL 00087422-0000 TD S
SECTION 00 TOWNSHIP 00 RANGE 00
SUB DIV 00001 LOT BLOCK
DEED BOOK & PAGE
TAX 25.59 PNLTY 5.55 TOT 31.14
10 BLK 7 DIAMONDHEAD PHASE # 1
UNIT #4 AA-54-244

LABRY ROBERT S ETUX
PCL 00087429-0000 TD S
SECTION 00 TOWNSHIP 00 RANGE 00
SUB DIV 00001 LOT BLOCK
DEED BOOK & PAGE
TAX 25.59 PNLTY 5.55 TOT 31.14
17 BLK 7 DIAMONDHEAD PHASE # 1
UNIT #4 AA-86-731

DIAMONDHEAD RECEIV A SSN INC
PCL 00087430-0000 TD S
SECTION 00 TOWNSHIP 00 RANGE 00
SUB DIV 00001 LOT BLOCK
DEED BOOK & PAGE
TAX 25.59 PNLTY 5.55 TOT 31.14
18 BLK 7 DIAMONDHEAD PHASE # 1
UNIT #4 AA-30-540

KERTH MARIE C
PCL 00087523-0000 TD S
SECTION 00 TOWNSHIP 00 RANGE 00
SUB DIV 00001 LOT BLOCK
DEED BOOK & PAGE
TAX 25.59 PNLTY 5.55 TOT 31.14
23 BLK 8 DIAMONDHEAD PHASE # 1
UNIT #4 AA-47-706

GUILLORY CHARLES W D DS
P.O. BOX 1329
SLIDELL, LA 70459
PCL 00087525-0000 TD S
SECTION 00 TOWNSHIP 00 RANGE 00

SUB DIV 00001 LOT BLOCK
DEED BOOK & PAGE
TAX 25.59 PNLTY 5.55 TOT 31.14
25 BLK 8 DIAMONDHEAD PHASE # 1
UNIT #4 AA-49-355

GRIFFITH MARY K M
PCL 00087619-0000 TD S
SECTION 00 TOWNSHIP 00 RANGE 00
SUB DIV 00001 LOT BLOCK
DEED BOOK & PAGE
TAX 51.18 PNLTY 8.10 TOT 59.28
26,27 BLK 9 DIAMONDHEAD PHASE #1
UNIT #4 AA-32-57-59

MORTILLARO STEVE J
1424 FIELD AVE
METAIRIE, LA 70002
PCL 00087639-0000 TD S
SECTION 00 TOWNSHIP 00 RANGE 00
SUB DIV 00001 LOT BLOCK
DEED BOOK & PAGE
TAX 34.12 PNLTY 6.32 TOT 40.44
47 BLK 9 DIAMONDHEAD PHASE #1
UNIT #4 AA12-676

GONZALES EUDELIO JR ETUX
1058 RICHELION
HOUSTON, TX 77018
PCL 00087707-0000 TD S
SECTION 00 TOWNSHIP 00 RANGE 00
SUB DIV 00001 LOT BLOCK
DEED BOOK & PAGE
TAX 34.12 PNLTY 6.32 TOT 40.44
54 BLK 9 DIAMONDHEAD PHASE #1
UNIT #4 X-3-301

BERNARD GERALD ETAL
PCL 00087708-0000 TD S
SECTION 00 TOWNSHIP 00 RANGE 00
SUB DIV 00001 LOT BLOCK
DEED BOOK & PAGE
TAX 34.12 PNLTY 6.32 TOT 40.44
55, COR. LOT BLK 9 DIAMONDHEAD
PHASE #1 UNIT #4 AA-39-255

FRILOUX EDWARD E ETU X
RT 7 BOX 118
BAY ST LOUIS, MS 39520
PCL 00087737-0000 TD S
SECTION 00 TOWNSHIP 00 RANGE 00
SUB DIV 00001 LOT BLOCK
DEED BOOK & PAGE
TAX 34.12 PNLTY 6.32 TOT 40.44
4 BLK 11 DIAMONDHEAD
PHASE #1 UNIT #4 AA-79-719

NIMS MYRTIS L
PCL 00088101-0000 TD S
SECTION 00 TOWNSHIP 00 RANGE 00
SUB DIV 00001 LOT BLOCK
DEED BOOK & PAGE
TAX 341.22 PNLTY 34.21 TOT 375.43
27&28 ON BAYOU BLK 1 DIAMONDHEAD
PHASE #1 UNIT #6 AA-35-950

TROGLIA MONIGUE
2314 W CORTEL
CHICAGO, IL 60622
PCL 00088213-0000 TD S
SECTION 00 TOWNSHIP 00 RANGE 00
SUB DIV 00001 LOT BLOCK
DEED BOOK & PAGE
TAX 51.18 PNLTY 7.85 TOT 59.03
2, COR. LOT BLK 6 DIAMONDHEAD
PHASE #1 UNIT #6 ADD #1
AA-15-360

BONNECARRERE DONALD B ETUX
208 EDIE ANN DR
LAFAYETTE, LA
PCL 00088236-0000 TD S
SECTION 00 TOWNSHIP 00 RANGE 00
SUB DIV 00001 LOT BLOCK
DEED BOOK & PAGE
TAX 68.24 PNLTY 9.39 TOT 77.63
1, COR. LOT BLK 5 DIAMONDHEAD
PHASE #1 UNIT #6 ADD #1
AA-87-782

DIAMONDHEAD RECEIV A SSN INC
1842 8TH ST
SLIDELL, LA 70458
PCL 00088238-0000 TD S
SECTION 00 TOWNSHIP 00 RANGE 00
SUB DIV 00001 LOT BLOCK
DEED BOOK & PAGE
TAX 68.24 PNLTY 9.39 TOT 77.63
3 BLK 5 DIAMONDHEAD PHASE
#1 UNIT #6 ADD #1 AA-51-348

MATHESON DUNCAN F II I DDS
707 HWY 43
PICAYUNE, MS 39466
PCL 00088309-0010 TD S
SECTION 00 TOWNSHIP 00 RANGE 00
SUB DIV 00001 LOT BLOCK
DEED BOOK & PAGE
TAX 170.61 PNLTY 18.60 TOT 189.21
LOT 15, DMNHD PHASE 1, UNIT6
BLOCK 5
AA-76-311 AA79-36

TOWER LOAN OF MISS I NC
PCL 00088312-0000 TD S
SECTION 00 TOWNSHIP 00 RANGE 00
SUB DIV 00001 LOT BLOCK
DEED BOOK & PAGE
TAX1139.28 PNLTY105.79 TOT 1243.07
16, IRR. BLK 5 DIAMONDHEAD
PHASE #1 UNIT #6 ADD #1
AA-28-586

DIAMONDHEAD RECEIV A SSN INC
PCL 00088314-0000 TD S
SECTION 00 TOWNSHIP 00 RANGE 00
SUB DIV 00001 LOT BLOCK
DEED BOOK & PAGE
TAX 59.71 PNLTY 8.62 TOT 68.33
18, IRR BLK 5 DIAMONDHEAD

PHASE #1 UNIT #6 ADD #1 Y-7-88
Y-7-303 AA-30-540

POPE EDWARD T ETUX
PCL 00088335-0000 TD S
SECTION 00 TOWNSHIP 00 RANGE 00
SUB DIV 00001 LOT BLOCK
DEED BOOK & PAGE
TAX 51.18 PNLTY 7.85 TOT 59.03
12 BLK 6 DIAMONDHEAD PHASE
#1 UNIT #6 ADD #1
AA64-396

MITCHELL LELAND N
BOX 711
STARKVILLE, MS
PCL 00088528-0000 TD S
SECTION 00 TOWNSHIP 00 RANGE 00
SUB DIV 00001 LOT BLOCK
DEED BOOK & PAGE
TAX 517.80 PNLTY 49.86 TOT 567.66
7 BLK 1 DIAMONDHEAD PHASE #1
UNIT #7 AA-15-300

FOLSE HENRY ARTHURII I
527 JENNIFER JEAN DR
BATON ROUGE, LA
PCL 00088613-0000 TD S
SECTION 00 TOWNSHIP 00 RANGE 00
SUB DIV 00001 LOT BLOCK
DEED BOOK & PAGE
TAX 51.18 PNLTY 7.85 TOT 59.03
LOT 9, BLK 2
DIAMONDHEAD UNIT 7, PHASE 1
AA-72-134/465

KLEIN FREDERICK W JR ETUX
PCL 00088632-0000 TD S
SECTION 00 TOWNSHIP 00 RANGE 00
SUB DIV 00001 LOT BLOCK
DEED BOOK & PAGE
TAX 51.18 PNLTY 7.85 TOT 59.03
1 BLK 3 DIAMONDHEAD PHASE #1
UNIT #7 AA-53-841

BROWN HUEY J ETUX
PCL 00088639-0000 TD S
SECTION 00 TOWNSHIP 00 RANGE 00
SUB DIV 00001 LOT BLOCK
DEED BOOK & PAGE
TAX 51.18 PNLTY 7.85 TOT 59.03
8, COR. LOT BLK 3 DIAMONDHEAD
PHASE #1 UNIT #7 AA-46-434

BAKER STEVEN L
PCL 00088716-0000 TD S
SECTION 00 TOWNSHIP 00 RANGE 00
SUB DIV 00001 LOT BLOCK
DEED BOOK & PAGE
TAX 42.65 PNLTY 7.09 TOT 49.74
24 BLK 3 DIAMONDHEAD PHASE #1
UNIT #7 AA-54-192

COUVILLON JAN S
PCL 00088724-0000 TD S
SECTION 00 TOWNSHIP 00 RANGE 00
SUB DIV 00001 LOT BLOCK
DEED BOOK & PAGE
TAX 51.18 PNLTY 7.85 TOT 59.03
3 BLK 4 DIAMONDHEAD PHASE #1
UNIT #7 AA-16-638

WINTERS ROBERT D ETU X
PCL 00088864-0000 TD S
SECTION 00 TOWNSHIP 00 RANGE 00
SUB DIV 00001 LOT BLOCK
DEED BOOK & PAGE
TAX 42.65 PNLTY 7.09 TOT 49.74
22 BLK 4 DIAMONDHEAD PHASE #1
UNIT #7 AA-53-648

RONQUILLO LEON ETUX
MONTESQIEU STREET
CHALMETTE, LA 70043
PCL 00088937-0000 TD S
SECTION 00 TOWNSHIP 00 RANGE 00
SUB DIV 00001 LOT BLOCK
DEED BOOK & PAGE
TAX 51.18 PNLTY 7.85 TOT 59.03
19 BLK 5 DIAMONDHEAD PHASE #1
UNIT #7 ADD #1 AA-59-832

DOTTOLO RONALD M ETU X
RT 2 BOX 1084 C
RESERVE, LA 70084
PCL 00089001-0000 TD S
SECTION 00 TOWNSHIP 00 RANGE 00
SUB DIV 00001 LOT BLOCK
DEED BOOK & PAGE
TAX 51.18 PNLTY 7.85 TOT 59.03
22, COR. LOT BLK 5 DIAMONDHEAD
PHASE #1 UNIT #7 ADD #1
AA-81-274

WARD MILTON A
PCL 00089021-0000 TD S
SECTION 00 TOWNSHIP 00 RANGE 00
SUB DIV 00001 LOT BLOCK
DEED BOOK & PAGE
TAX 51.18 PNLTY 7.85 TOT 59.03
17 BLK 6 DIAMONDHEAD PHASE #1
UNIT #7 ADD #1 AA-50-720

BENENATE JOSEPH A JR
1075 BIG THOMPSON
LOVELAND, CO 80537
PCL 00089102-0000 TD S
SECTION 00 TOWNSHIP 00 RANGE 00
SUB DIV 00001 LOT BLOCK
DEED BOOK & PAGE
TAX 51.18 PNLTY 7.85 TOT 59.03
37 BLK 6 DIAMONDHEAD PHASE #1
UNIT #7 ADD #1 AA-36-153

RANDOLPH THOMAS D ET UX
808 MILLS AVE.
GULFPORT, MS 39501
PCL 00089119-0000 TD S
SECTION 00 TOWNSHIP 00 RANGE 00
SUB DIV 00001 LOT BLOCK
DEED BOOK & PAGE
TAX 51.18 PNLTY 7.85 TOT 59.03
56 BLK 6 DIAMONDHEAD PHASE #1
UNIT #7 ADD #1 AA-51-356
AA-55-729

BOLAN JOSEPH THOMAS ETUX
STAR B RANCH
RT 1 BOX 337
SHREVEPORT, LA 71115
PCL 00089120-0000 TD S
SECTION 00 TOWNSHIP 00 RANGE 00
SUB DIV 00001 LOT BLOCK
DEED BOOK & PAGE
TAX 599.47 PNLTY 57.20 TOT 656.67
57 BLK 6 DIAMONDHEAD PHASE #1
UNIT #7 ADD #1 AA-39-461

WARFIELD SCOTT ETUX
8860 MOANOBRA WAY
BAY ST LOUIS, MS 39520
PCL 00089209-0000 TD S
SECTION 00 TOWNSHIP 00 RANGE 00
SUB DIV 00001 LOT BLOCK
DEED BOOK & PAGE
TAX 619.42 PNLTY 59.00 TOT 678.42
4 BLK 8 DIAMONDHEAD PHASE #1
UNIT #7 ADD #1
AA-49-274

GEX JOSEPH W
966 SO BEACH
BAY ST LOUIS, MS 39520
PCL 00089231-0000 TD S
SECTION 00 TOWNSHIP 00 RANGE 00
SUB DIV 00001 LOT BLOCK
DEED BOOK & PAGE
TAX 51.18 PNLTY 7.85 TOT 59.03
26 BLK 8 DIAMONDHEAD PHASE #1
UNIT #7 ADD #1 AA-50-796

BOX BUREN B
P O BOX 333
TUTWILER, MS 38968
PCL 00089320-0000 TD S
SECTION 00 TOWNSHIP 00 RANGE 00
SUB DIV 00001 LOT BLOCK
DEED BOOK & PAGE
TAX 42.65 PNLTY 7.09 TOT 49.74
16 BLK 1 DIAMONDHEAD PHASE #1
UNIT #8 AA54-229

BULGER JOSEPH M ETUX
PCL 00089403-0000 TD S
SECTION 00 TOWNSHIP 00 RANGE 00
SUB DIV 00001 LOT BLOCK
DEED BOOK & PAGE
TAX 42.65 PNLTY 7.09 TOT 49.74
22 BLK 2 DIAMONDHEAD PHASE #1
UNIT #8 AA-20-468

REYNOLDS PRINCE AND BERNICE
772 MAMALU PL
BAY ST LOUIS, MS 39520
PCL 00089531-0000 TD S
SECTION 00 TOWNSHIP 00 RANGE 00
SUB DIV 00001 LOT BLOCK
DEED BOOK & PAGE
TAX 34.12 PNLTY 6.32 TOT 40.44
19 BLK 3 DIAMONDHEAD PHASE #1
ADD TO UNIT #8 AA-64-22

CHIVLEATTO FRANK J J R ETUX
PCL 00089608-0000 TD S
SECTION 00 TOWNSHIP 00 RANGE 00
SUB DIV 00001 LOT BLOCK
DEED BOOK & PAGE
TAX 34.12 PNLTY 6.32 TOT 40.44
38 BLK 3 DIAMONDHEAD PHASE #1
ADD TO UNIT #8 AA-54-295

MOSER ROGER A ETUX
1707 APPLEWOOD RD
BATON ROUGE, LA 70808
PCL 00089610-0000 TD S
SECTION 00 TOWNSHIP 00 RANGE 00
SUB DIV 00001 LOT BLOCK
DEED BOOK & PAGE
TAX 34.12 PNLTY 6.32 TOT 40.44
40 BLK 3 DIAMONDHEAD PHASE #1
ADD TO UNIT #8 AA-53-624

TASTET LENNARD J
PCL 00089615-0000 TD S
SECTION 00 TOWNSHIP 00 RANGE 00
SUB DIV 00001 LOT BLOCK
DEED BOOK & PAGE
TAX 42.65 PNLTY 7.09 TOT 49.74
45, IRR. BLK 3 DIAMONDHEAD
PHASE #1 ADD TO UNIT #8
AA-35-864

MATRANA NICHOLAS M S R ETUX
PCL 00089639-0000 TD S
SECTION 00 TOWNSHIP 00 RANGE 00
SUB DIV 00001 LOT BLOCK
DEED BOOK & PAGE
TAX 34.12 PNLTY 6.32 TOT 40.44
20, IRR. BLK 4 DIAMONDHEAD
PHASE #1 ADD TO UNIT #8
AA-67-792

DIAMONDHEAD RECEIV A SSN INC
PCL 00089707-0000 TD S
SECTION 00 TOWNSHIP 00 RANGE 00
SUB DIV 00001 LOT BLOCK
DEED BOOK & PAGE
TAX 34.12 PNLTY 6.32 TOT 40.44
27 BLK 4 DIAMONDHEAD PHASE #1
ADD TO UNIT #8 AA-30-540

DIAMONDHEAD RECEIV A SSN INC
PCL 00089707-0000 TD S
SECTION 00 TOWNSHIP 00 RANGE 00
SUB DIV 00001 LOT BLOCK
DEED BOOK & PAGE
TAX 34.12 PNLTY 6.32 TOT 40.44
27 BLK 4 DIAMONDHEAD PHASE #1
ADD TO UNIT #8 AA-30-540

WASCOM STANLEY P ETU X
PCL 00089727-0000 TD S
SECTION 00 TOWNSHIP 00 RANGE 00
SUB DIV 00001 LOT BLOCK
DEED BOOK & PAGE
TAX 34.12 PNLTY 6.32 TOT 40.44
47, IRR. BLK 4 DIAMONDHEAD
PHASE #1 ADD TO UNIT #8
AA-50-683

COCO SALVATORE ETAL
5119 MANDEVILLE STT
NEW ORLEANS, LA 70122
PCL 00089733-0000 TD S
SECTION 00 TOWNSHIP 00 RANGE 00
SUB DIV 00001 LOT BLOCK
DEED BOOK & PAGE
TAX 34.12 PNLTY 6.32 TOT 40.44
53, IRR. BLK 4 DIAMONDHEAD
PHASE #1 ADD TO UNIT #8 Y-2-167

HOLMES SEEB E ETAL
PCL 00089810-0000 TD S
SECTION 00 TOWNSHIP 00 RANGE 00
SUB DIV 00001 LOT BLOCK
DEED BOOK & PAGE
TAX 42.65 PNLTY 7.09 TOT 49.74
69, IRR. BLK 4 DIAMONDHEAD
PHASE #1 ADD TO UNIT #8
AA-74-49

FLYNN HAROLD D SR
PCL 00089813-0000 TD S
SECTION 00 TOWNSHIP 00 RANGE 00
SUB DIV 00001 LOT BLOCK
DEED BOOK & PAGE
TAX 42.65 PNLTY 7.09 TOT 49.74
72, IRR. BLK 4 DIAMONDHEAD
PHASE #1 ADD TO UNIT #8 AA64-711

OWEN REESE G JR ETAL
PCL 00089920-0000 TD S
SECTION 00 TOWNSHIP 00 RANGE 00
SUB DIV 00001 LOT BLOCK
DEED BOOK & PAGE
TAX 102.37 PNLTY 12.47 TOT 114.84
9 BLK 1 DIAMONDHEAD
PHASE #1 UNIT #9
AA-30-540 AA60-805

EUBANKS MICHAEL R ET AL
PCL 00089939-0000 TD S
SECTION 00 TOWNSHIP 00 RANGE 00
SUB DIV 00001 LOT BLOCK
DEED BOOK & PAGE
TAX 102.37 PNLTY 12.47 TOT 114.84
28 BLK 1 DIAMONDHEAD
PHASE #1 UNIT #9
AA-81-295

LEVENBUGER FREDDIE E TUX
PCL 00090012-0000 TD S
SECTION 00 TOWNSHIP 00 RANGE 00
SUB DIV 00001 LOT BLOCK
DEED BOOK & PAGE
TAX 102.37 PNLTY 12.47 TOT 114.84
40 BLK 1 DIAMONDHEAD
PHASE #1 UNIT #9
AA60-577

THOMAS GEORGE M JR E TAL
34 SOUTH COURT VILLA
MANDEVILLE, LA 70498
PCL 00090119-0000 TD S
SECTION 00 TOWNSHIP 00 RANGE 00
SUB DIV 00001 LOT BLOCK
DEED BOOK & PAGE
TAX 102.37 PNLTY 12.47 TOT 114.84
6, PT. WATER LOT BLK 1
DIAMONDHEAD PHASE #2 UNIT #1
AA-84-753

DIAMONDHEAD CORP
PCL 00090132-0000 TD S
SECTION 00 TOWNSHIP 00 RANGE 00
SUB DIV 00001 LOT BLOCK
DEED BOOK & PAGE
TAX 102.37 PNLTY 12.47 TOT 114.84
19, IRR., WATER LOT BLK 1
DIAMONDHEAD PHASE #2 UNIT #1
AA-28-402 AA-28-686

continued on next page
Delinquent Realty Tax

Delinquent Realty Tax
continued from previous page

ENOCH DONALD C
2015 S PINE ST
ENGLEWOOD FLA, 33533
PCL 00090505-0000 TD S
SECTION 00 TOWNSHIP 00 RANGE 00
SUB DIV 00001 LOT BLOCK
DEED BOOK & PAGE
TAX 102.37 PNLTY 12.47 TOT 114.84
38, WATER LOT BLK 6
DIAMONDHEAD PHASE #2 UNIT #1
Z-1-274 AA72-260

ABBOTTS LLOYD F ETUX
4107 PLUMTREE LN
SEABROOK, TX 77586
PCL 00090513-0000 TD S
SECTION 00 TOWNSHIP 00 RANGE 00
SUB DIV 00001 LOT BLOCK
DEED BOOK & PAGE
TAX 102.37 PNLTY 12.47 TOT 114.84
46, IRR. WATER LOT BLK 6
DIAMONDHEAD PHASE #2 UNIT #1
Z-2-264

CAINGLET FE T
5649 S 82ND EAST AVE
TULSA, OK 74145
PCL 00090517-0000 TD S
SECTION 00 TOWNSHIP 00 RANGE 00
SUB DIV 00001 LOT BLOCK
DEED BOOK & PAGE
TAX 102.37 PNLTY 12.47 TOT 114.84
50, IRR. WATER LOT BLK 6
DIAMONDHEAD PHASE #2 UNIT #1
AA-89-800

DIAMONDHEAD CORP
PCL 00090535-0000 TD S
SECTION 00 TOWNSHIP 00 RANGE 00
SUB DIV 00001 LOT BLOCK
DEED BOOK & PAGE
TAX 102.37 PNLTY 12.47 TOT 114.84
68, WATER LOT BLK 6
DIAMONDHEAD PHASE #2 UNIT #1
NOT SOLD

DIAMONDHEAD CORP
PCL 00090635-0000 TD S
SECTION 00 TOWNSHIP 00 RANGE 00
SUB DIV 00001 LOT BLOCK
DEED BOOK & PAGE
TAX 102.37 PNLTY 12.47 TOT 114.84
9, IRR. WATER LOT BLK 10
DIAMONDHEAD PHASE #2 UNIT #1
NOT SOLD

DIAMONDHEAD CORP
4402 EAST ALOHA DR SU. 3
BAY ST LOUIS, MS 39520
PCL 00090636-0000 TD S
SECTION 00 TOWNSHIP 00 RANGE 00
SUB DIV 00001 LOT BLOCK
DEED BOOK & PAGE
TAX 102.37 PNLTY 12.47 TOT 114.84
10, WATER LOT BLK 10
DIAMONDHEAD PHASE #2 UNIT #1
NOT SOLD

DIAMONDHEAD RECEIV A SSN INC
PCL 00090719-0000 TD S
SECTION 00 TOWNSHIP 00 RANGE 00
SUB DIV 00001 LOT BLOCK
DEED BOOK & PAGE
TAX 102.37 PNLTY 12.47 TOT 114.84
19, WATER LOT BLK 11
DIAMONDHEAD PHASE #2 UNIT #1
NOT SOLD AA-30-540

DIAMONDHEAD CORP
PCL 00090720-0070 TD S
SECTION 00 TOWNSHIP 00 RANGE 00
SUB DIV 00001 LOT BLOCK
DEED BOOK & PAGE
TAX 102.37 PNLTY 12.47 TOT 114.84
LOT 35 BLK 11
DMHD PHASE 2 UNIT 1

DIAMONDHEAD CORP
PCL 00090727-0000 TD S
SECTION 00 TOWNSHIP 00 RANGE 00
SUB DIV 00001 LOT BLOCK
DEED BOOK & PAGE
TAX 102.37 PNLTY 12.47 TOT 114.84
48, IRR. WATER LOT BLK 11
DIAMONDHEAD PHASE #2 UNIT #1

PURCELL CO INC
PCL 00090919-0010 TD S
SECTION 00 TOWNSHIP 00 RANGE 00
SUB DIV 00001 LOT BLOCK
DEED BOOK & PAGE
TAX 102.37 PNLTY 12.47 TOT 114.84
LOT 20 BLK 11 UNIT 1

DMNHD PHASE 2
AA56-383

LANCASTER ARTHUR A E TUX
88400 DIAMONDHEAD DR E
BAY ST LOUIS, MS 39520
PCL 00091012-0000 TD S
SECTION 00 TOWNSHIP 00 RANGE 00
SUB DIV 00000 LOT BLOCK
DEED BOOK & PAGE
TAX 842.98 PNLTY 79.12 TOT 922.10
Lot 2, Blk. 1; Un. 2; Diamondhead, Ph. 2 AA-70-39

HAMBLEN LAUREL A
6650 GOLF CLUB DR#10
BAY ST LOUIS, MS 39520
PCL 00091032-0000 TD S
SECTION 00 TOWNSHIP 00 RANGE 00
SUB DIV 00001 LOT BLOCK
DEED BOOK & PAGE
TAX 51.18 PNLTY 7.85 TOT 59.03
22 BLK 1 DIAMONDHEAD
PHASE #2 UNIT #2 AA-72-934

WEIL MARK D
8325 CLEARVIEW PKWY
HARHAN, LA 70123
PCL 00091035-0000 TD S
SECTION 00 TOWNSHIP 00 RANGE 00
SUB DIV 00001 LOT BLOCK
DEED BOOK & PAGE
TAX 51.18 PNLTY 7.85 TOT 59.03
25, IRR. BLK 1 DIAMONDHEAD
PHASE #2 UNIT #2 AA-63-277

PHILLIPS LAWRENCE OE TUX
6932 YORKTOWN DR
NEW ORLEANS, LA 70127
PCL 00091103-0000 TD S
SECTION 00 TOWNSHIP 00 RANGE 00
SUB DIV 00001 LOT BLOCK
DEED BOOK & PAGE
TAX 51.18 PNLTY 7.85 TOT 59.03
32 BLK 1 DIAMONDHEAD
PHASE #2 UNIT #2
AA-55-003

BOUTTE MORGAN JOSEPH
PCL 00091113-0000 TD S
SECTION 00 TOWNSHIP 00 RANGE 00
SUB DIV 00001 LOT BLOCK
DEED BOOK & PAGE
TAX 51.18 PNLTY 7.85 TOT 59.03
LOT 42; BLK 1; UNIT 2 DMHD PH 2
AA3-399

DOMINO JOSEPH SR ETU X
63724 DMHD DR N
BAY ST LOUIS, MS 39520
PCL 00091117-0000 TD S
SECTION 36 TOWNSHIP 07S RANGE 14W
SUB DIV 00000 LOT BLOCK
DEED BOOK AA76 & PAGE 863
TAX 51.18 PNLTY 7.85 TOT 59.03
DMHD PH 2 UN 2 BLK 1 LOT 46
AA-76-863

LEWKO JOHN ETUX
PCL 00091119-0000 TD S
SECTION 36 TOWNSHIP 07S RANGE 14W
SUB DIV 00001 LOT BLOCK
DEED BOOK AA81 & PAGE 424
TAX 142.46 PNLTY 16.07 TOT 158.53
48 BLK 1 DIAMONDHEAD
PHASE #2 UNIT #2

HUTCHINSON HAROLD E ETUX
904 HOLLIDAY DR
O'FALLON, IL 62269
PCL 00091206-0000 TD S
SECTION 00 TOWNSHIP 00 RANGE 00
SUB DIV 00001 LOT BLOCK
DEED BOOK & PAGE
TAX 51.18 PNLTY 7.85 TOT 59.03
22 BLK 2 DIAMONDHEAD
PHASE #2 UNIT #2 AA-31-599

AETNA FINANCE SO
3120 A W BEACH BLVD
GULFPORT, MS 39501
PCL 00091229-0000 TD S
SECTION 00 TOWNSHIP 00 RANGE 00
SUB DIV 00001 LOT BLOCK
DEED BOOK & PAGE
TAX 51.18 PNLTY 7.85 TOT 59.03
44, IRR. BLK 2 DIAMONDHEAD
PHASE #2 UNIT #2 AA-79-796

DIAMONDHEAD RECEIV A SSN INC
7643 BERG ROAD
NEW ORLEANS, LA 70128
PCL 00091321-0000 TD S
SECTION 00 TOWNSHIP 00 RANGE 00
SUB DIV 00001 LOT BLOCK
DEED BOOK & PAGE
TAX 51.18 PNLTY 7.85 TOT 59.03
76, IRR. BLK 2 DIAMONDHEAD
PHASE #2 UNIT #2 AA-30-540

D'ROE WALTER
1037 CAROL SUE AVE
GRETNA, LA 70053
PCL 00091338-0000 TD S
SECTION 00 TOWNSHIP 00 RANGE 00
SUB DIV 00001 LOT BLOCK
DEED BOOK & PAGE
TAX 51.18 PNLTY 7.85 TOT 59.03
93 BLK 2 DIAMONDHEAD
PHASE #2 UNIT #2
AA-7-294

MILLSAPS COLLEGE HIN DS COUNTY
JACKSON, MS 39210
PCL 00091424-0000 TD S
SECTION 00 TOWNSHIP 00 RANGE 00
SUB DIV 00001 LOT BLOCK
DEED BOOK & PAGE
TAX 51.18 PNLTY 7.85 TOT 59.03
3, IRR BLK 4 DIAMONDHEAD
PHASE #2 UNIT #2 X-8-440
AA74-331

GARY K ASHMEAD ETUX
PCL 00091537-0000 TD S
SECTION 00 TOWNSHIP 00 RANGE 00
SUB DIV 00001 LOT BLOCK
DEED BOOK & PAGE
TAX 51.18 PNLTY 7.85 TOT 59.03
25, IRR. BLK 1 DIAMONDHEAD
PHASE #2 UNIT #3 AA-63-550

NADOLSKI MICHAEL E E TUX
PCL 00091621-0000 TD S
SECTION 00 TOWNSHIP 00 RANGE 00
SUB DIV 00001 LOT BLOCK
DEED BOOK & PAGE
TAX 51.18 PNLTY 7.85 TOT 59.03
48 BLK 1 DIAMONDHEAD
PHASE #2 UNIT #3 AA-49-359

BAREFIELD DORSEY J E TUX
P O BOX 649
JACKSON, MS 39205
PCL 00091703-0000 TD S
SECTION 00 TOWNSHIP 00 RANGE 00
SUB DIV 00001 LOT BLOCK
DEED BOOK & PAGE
TAX 127.96 PNLTY 14.77 TOT 142.73
69 BLK 1 DIAMONDHEAD
PHASE #2 UNIT #3 X-6-170

EDDY ROBERT N JR ETU X
PCL 00092038-0000 TD S
SECTION 00 TOWNSHIP 00 RANGE 00
SUB DIV 00001 LOT BLOCK
DEED BOOK & PAGE
TAX 51.18 PNLTY 7.85 TOT 59.03
4 BLK 4 DIAMONDHEAD PHASE # 2
UNIT # 3 Y-7-351

CULLUMJOHN A ETUX
PCL 00092132-0000 TD S
SECTION 00 TOWNSHIP 00 RANGE 00
SUB DIV 00001 LOT BLOCK
DEED BOOK & PAGE
TAX 51.18 PNLTY 7.85 TOT 59.03
15 BLK 5 DIAMONDHEAD PHASE
2 UNIT # 3 AA-63-793

BERGLUND DONLEY A ET UX
762 BOCAGE LANE
MANDEVILLE, LA 70448
PCL 00092225-0000 TD S
SECTION 00 TOWNSHIP 00 RANGE 00
SUB DIV 00001 LOT BLOCK
DEED BOOK & PAGE
TAX 102.37 PNLTY 12.72 TOT 115.09
47 & 48 COR. IRR. BLK 5
DIAMONDHEAD PHASE #2 UNIT #3
AA-57-288 AA57-386

PURCELL CO INC
PCL 00092404-0000 TD S
SECTION 00 TOWNSHIP 00 RANGE 00
SUB DIV 00001 LOT BLOCK
DEED BOOK & PAGE

TAX 51.18 PNLTY 7.85 TOT 59.03
33 BLK 6 DIAMONDHEAD PHASE #2
UNIT #3 AA-90-109

FRISARD EMILE C JR
PCL 00092514-0000 TD S
SECTION 00 TOWNSHIP 00 RANGE 00
SUB DIV 00001 LOT BLOCK
DEED BOOK & PAGE
TAX 102.37 PNLTY 12.72 TOT 115.09
LOT 82 & 83 BLK 6 DIAMONDHEAD PHA
UNIT #3 AA-21-53

DE SALVO ANTHONY J E TAL
306 ORIOLE DR
SLIDELL, LA 70458
PCL 00092531-0000 TD S
SECTION 00 TOWNSHIP 00 RANGE 00
SUB DIV 00001 LOT BLOCK
DEED BOOK & PAGE
TAX 51.18 PNLTY 7.85 TOT 59.03
99, IRR. BLK 6 DIAMONDHEAD
PHASE #2 UNIT #3 AA-60-417

ARMSTRONG DENNIS W
BOX 437 NAF
SIGONELLAFPO, NY 09523
PCL 00092615-0000 TD S
SECTION 00 TOWNSHIP 00 RANGE 00
SUB DIV 00001 LOT BLOCK
DEED BOOK & PAGE
TAX 51.18 PNLTY 7.85 TOT 59.03
13, IRR. BLK 7 DIAMONDHEAD
PHASE #2 UNIT #3
AA-81-577

FREEMAN EUGENE B ETU X
PCL 00092709-0000 TD S
SECTION 00 TOWNSHIP 00 RANGE 00
SUB DIV 00001 LOT BLOCK
DEED BOOK & PAGE
TAX 51.18 PNLTY 7.85 TOT 59.03
48, IRR. BLK 7 DIAMONDHEAD
PHASE #2 UNIT #3 AA-59-659

SNYDER WILLIAM B ETU X
P O BOX 101
CLINTON, LA 70722
PCL 00092714-0000 TD S
SECTION 00 TOWNSHIP 00 RANGE 00
SUB DIV 00001 LOT BLOCK
DEED BOOK & PAGE
TAX 51.18 PNLTY 7.85 TOT 59.03
53, IRR. BLK 7 DIAMONDHEAD
PHASE #2 UNIT #3 AA-54-935

KENNETH B NOBBLE ETU X
3601 KNOBHILL DR
PLANO, TX 75073
PCL 00092835-0000 TD S
SECTION 00 TOWNSHIP 00 RANGE 00
SUB DIV 00001 LOT BLOCK
DEED BOOK & PAGE
TAX 42.65 PNLTY 7.09 TOT 49.74
14 BLK 2 DIAMONDHEAD PHASE #2
UNIT #4 AA-66-252

DIAMONDHEAD RECEIV A SSN INC
3909 W CONGRESS ST
LAFAYETTE, LA 70506
PCL 00092904-0000 TD S
SECTION 00 TOWNSHIP 00 RANGE 00
SUB DIV 00001 LOT BLOCK
DEED BOOK & PAGE
TAX 42.65 PNLTY 7.09 TOT 49.74
4 BLK 3 DIAMONDHEAD PHASE #2
UNIT #4 AA-30-540

DINWIDDIE MALCOLM L JR
PCL 00092913-0000 TD S
SECTION 00 TOWNSHIP 00 RANGE 00
SUB DIV 00001 LOT BLOCK
DEED BOOK & PAGE
TAX 42.65 PNLTY 7.09 TOT 49.74
13 BLK 3 DIAMONDHEAD PHASE #2
UNIT #4 AA-30-62

VANDERMEULEN TESSA
PCL 00092925-0000 TD S
SECTION 00 TOWNSHIP 00 RANGE 00
SUB DIV 00001 LOT BLOCK
DEED BOOK & PAGE
TAX 42.65 PNLTY 7.09 TOT 49.74
25, IRR. BLK 3 DIAMONDHEAD
PHASE #2 UNIT #4
AA-52-307

LEGEAY JAMES J
8701 CHRETIEN POINT
RIVER RIDGE, LA 70123
PCL 00092933-0000 TD S
SECTION 00 TOWNSHIP 00 RANGE 00
SUB DIV 00001 LOT BLOCK
DEED BOOK & PAGE
TAX 42.65 PNLTY 7.09 TOT 49.74
33 BLK 3 DIAMONDHEAD PHASE #2
UNIT #4
A-48-249

BURNS CURT
480 CARROL ST
MANDEVILLE, LA 70448
PCL 00093008-0000 TD S
SECTION 00 TOWNSHIP 00 RANGE 00
SUB DIV 00001 LOT BLOCK
DEED BOOK & PAGE
TAX 42.65 PNLTY 7.09 TOT 49.74
12 BLK 4 DIAMONDHEAD PHASE #2
UNIT #4 AA-43-462

WADDELL EDWIN D ETUX
PCL 00093016-0000 TD S
SECTION 00 TOWNSHIP 00 RANGE 00
SUB DIV 00001 LOT BLOCK
DEED BOOK & PAGE
TAX 42.65 PNLTY 7.09 TOT 49.74
20, IRR. BLK 4 DIAMONDHEAD
PHASE #2 UNIT #4 AA-62-640

PHILLIPS HAZEL H

122 PRINCETON ST
JACKSON, MS 39203
PCL 00093017-0000 TD S
SECTION 00 TOWNSHIP 00 RANGE 00
SUB DIV 00001 LOT BLOCK
DEED BOOK & PAGE
TAX 42.65 PNLTY 7.09 TOT 49.74
21, IRR. BLK 4 DIAMONDHEAD
PHASE #2 UNIT #4 AA-6-537

BERTRAM THEODORE C E TUX
3101 ROBIN RD
PLANO, TX 75075
PCL 00093031-0000 TD S
SECTION 00 TOWNSHIP 00 RANGE 00
SUB DIV 00001 LOT BLOCK
DEED BOOK & PAGE
TAX 42.65 PNLTY 7.09 TOT 49.74
35, IRR. BLK 4 DIAMONDHEAD
PHASE #2 UNIT #4 AA-57-284

MORTILLARO STEVE J
1424 FIELD AVE
METAIRIE, LA 70002
PCL 00093113-0000 TD S
SECTION 00 TOWNSHIP 00 RANGE 00
SUB DIV 00001 LOT BLOCK
DEED BOOK & PAGE
TAX 42.65 PNLTY 7.09 TOT 49.74
56, IRR. BLK 4 DIAMONDHEAD
PHASE #2 UNIT #4
AA12-674

DIAMONDHEAD RECEIV A SSN INC
PCL 00093118-0000 TD S
SECTION 00 TOWNSHIP 00 RANGE 00
SUB DIV 00001 LOT BLOCK
DEED BOOK & PAGE
TAX 42.65 PNLTY 7.09 TOT 49.74
Lot 61, Blk. 4; Un. 4; Diamondhead, Ph. 2 AA-30-540

BOLTON ELDON L JR
209 ALICIA LANE
BILOXI, MS 39531
PCL 00093135-0000 TD S
SECTION 00 TOWNSHIP 00 RANGE 00
SUB DIV 00001 LOT BLOCK
DEED BOOK & PAGE
TAX 42.65 PNLTY 7.09 TOT 49.74
78, IRR. BLK 4 DIAMONDHEAD
PHASE #2 UNIT #4 AA-42-258

D'AMICO ROSEMARY G
PCL 00093216-0000 TD S
SECTION 00 TOWNSHIP 00 RANGE 00
SUB DIV 00001 LOT BLOCK
DEED BOOK & PAGE
TAX 42.65 PNLTY 7.09 TOT 49.74
2 BLK 5 DIAMONDHEAD PHASE #2
UNIT #4A AA-62-489

D'AMICO ROSARIO F
PCL 00093217-0000 TD S
SECTION 00 TOWNSHIP 00 RANGE 00
SUB DIV 00001 LOT BLOCK
DEED BOOK & PAGE
TAX 42.65 PNLTY 7.09 TOT 49.74
3 BLK 5 DIAMONDHEAD PHASE #2
UNIT #4A AA-52-323

DIAMONDHEAD RECEIV A SSN INC
PCL 00093225-0000 TD S
SECTION 00 TOWNSHIP 00 RANGE 00
SUB DIV 00001 LOT BLOCK
DEED BOOK & PAGE
TAX 51.18 PNLTY 7.85 TOT 59.03
11 BLK 5 DIAMONDHEAD PHASE #2
UNIT #4A AA-30-540

CULLEN JAMES E ETUX
481 EAST RANCH ROAD
SLIDELL, LA 70458
PCL 00093234-0000 TD S
SECTION 00 TOWNSHIP 00 RANGE 00
SUB DIV 00001 LOT BLOCK
DEED BOOK & PAGE
TAX 42.65 PNLTY 7.09 TOT 49.74
20 BLK 5 DIAMONDHEAD PHASE #2
UNIT #4A AA-59-792

GILLISPIE ERNEST GUY ETUX
2710 DELTA DR
JACKSON, MS 39213
PCL 00093309-0000 TD S
SECTION 00 TOWNSHIP 00 RANGE 00
SUB DIV 00001 LOT BLOCK
DEED BOOK & PAGE
TAX 42.65 PNLTY 7.09 TOT 49.74
32 BLK 5 DIAMONDHEAD PHASE #2
UNIT #4A AA-67-143 11-9-82

KASSARDJIAN HARRY
3226 WILLIAMS BLVD
KENNER, LA 70065
PCL 00093311-0000 TD S
SECTION 00 TOWNSHIP 00 RANGE 00
SUB DIV 00001 LOT BLOCK
DEED BOOK & PAGE
TAX 42.65 PNLTY 7.09 TOT 49.74
34 BLK 5 DIAMONDHEAD PHASE #2
UNIT #4A AA-63-887

TONKEL JOSHUA B JR E TUX
1544 ENGLEWOOD
SLIDELL, LA 70458
PCL 00093312-0000 TD S
SECTION 00 TOWNSHIP 00 RANGE 00
SUB DIV 00001 LOT BLOCK
DEED BOOK & PAGE
TAX .65 PNLTY 7.09 TOT 49.74
35, I.R. BLK 5 DIAMONDHEAD
PHASE #2 UNIT #4A AA-59-429

PURCELL CO INC
PCL 00093327-0000 TD A
SECTION 00 TOWNSHIP 00 RANGE 00
SUB DIV 00001 LOT BLOCK
DEED BOOK & PAGE
TAX 25.81 PNLTY 5.33 TOT 31.14
1 BLK 6 DIAMONDHEAD PHASE #2
UNIT #4A AA-90-109

ALLEN JOEL D ETUX
4605 GREENWOOD LANE
BAKER, LA 70711
PCL 00093339-0000 TD S
SECTION 00 TOWNSHIP 00 RANGE 00
SUB DIV 00001 LOT BLOCK
DEED BOOK & PAGE
TAX 42.65 PNLTY 7.09 TOT 49.74
8, IRR. BLK 7 DIAMONDHEAD
PHASE #2, UNIT #4A AA-59-261

HARTMAN NOVALENE W
PCL 00093423-0000 TD S
SECTION 00 TOWNSHIP 00 RANGE 00
SUB DIV 00001 LOT BLOCK
DEED BOOK & PAGE
TAX 51.18 PNLTY 7.85 TOT 59.03
8 BLK 8 DIAMONDHEAD PHASE #2
UNIT #4A AA-64-287

ROWE ELIZABETH M ETA L
200 BRUNSWICK CT
NEW ORLEANS, LA 70114
PCL 00093424-0000 TD S
SECTION 00 TOWNSHIP 00 RANGE 00
SUB DIV 00001 LOT BLOCK
DEED BOOK & PAGE
TAX 51.18 PNLTY 7.85 TOT 59.03
9 BLK 8 DIAMONDHEAD PHASE #2
UNIT #4A AA-55-794

EAGAN EWELL E ETAL
2115 MAGAZINE ST
N O, LA 70130
PCL 00093427-0000 TD S
SECTION 00 TOWNSHIP 00 RANGE 00
SUB DIV 00001 LOT BLOCK
DEED BOOK & PAGE
TAX 51.18 PNLTY 7.85 TOT 59.03
12 BLK 8 DIAMONDHEAD PHASE #2
UNIT #4A Y-2-425

MIX GEORGE S ETUX
6239 ST ROCHE AVE
N O, LA 70122
PCL 00093536-0000 TD S
SECTION 00 TOWNSHIP 00 RANGE 00
SUB DIV 00001 LOT BLOCK
DEED BOOK & PAGE
TAX 51.18 PNLTY 7.85 TOT 59.03
9 BLK 11 DIAMONDHEAD PHASE #2
UNIT #4A Y-2-62

TUSA ANTHONY ETUX
5337 COCO PLUMBAR DR
KENNER, LA 70062
PCL 00093537-0000 TD S
SECTION 00 TOWNSHIP 00 RANGE 00
SUB DIV 00001 LOT BLOCK
DEED BOOK & PAGE
TAX 51.18 PNLTY 7.85 TOT 59.03
10 BLK 11 DIAMONDHEAD PHASE #2
UNIT #4A AA-30-540

OAKLEY LYN A
826 ST. LOUIS ST.
NEW ORLEANS, LA 70112
PCL 00093734-0000 TD S
SECTION 00 TOWNSHIP 00 RANGE 00
SUB DIV 00001 LOT BLOCK
DEED BOOK & PAGE
TAX 42.65 PNLTY 7.09 TOT 49.74
2, BLK 12 DIAMONDHEAD PHASE #2
UNIT 4A AA67-270

SCHLUTER JOHN J ETUX
PCL 00093803-0000 TD S
SECTION 00 TOWNSHIP 00 RANGE 00
SUB DIV 00001 LOT BLOCK
DEED BOOK & PAGE
TAX 42.65 PNLTY 7.09 TOT 49.74
10 BLK 12 DIAMONDHEAD PHASE #2
UNIT #4A AA-59-474

DIAMONDHEAD RECEIV A SSN INC
PCL 00093936-0000 TD S
SECTION 00 TOWNSHIP 00 RANGE 00
SUB DIV 00001 LOT BLOCK
DEED BOOK & PAGE
TAX 42.65 PNLTY 7.09 TOT 49.74
12, IRR. BLK 13 DIAMONDHEAD
PHASE #2 UNIT #4A AA-30-540

SCHILLING SWAYNE G S R ETUX
1315 CHARWOOD DR
BOGALOSIA, LA 70427
PCL 00094010-0000 TD S
SECTION 00 TOWNSHIP 00 RANGE 00
SUB DIV 00001 LOT BLOCK
DEED BOOK & PAGE
TAX 42.65 PNLTY 7.09 TOT 49.74
24, COR. IRR. BLK 13
DIAMONDHEAD PHASE #2 UNIT #4A
X-6-398

GEBHARDT PAULETTE RO BERT ETVIR
1313 RURAL STREET
RIVER RIDGE, MS 93312
PCL 00094016-0000 TD S
SECTION 00 TOWNSHIP 00 RANGE 00
SUB DIV 00001 LOT BLOCK
DEED BOOK & PAGE
TAX 42.65 PNLTY 7.09 TOT 49.74
30 BLK 13 DIAMONDHEAD PHASE #2
UNIT #4A AA-69-865

CHRISTENSEN CARL W E TUX
PCL 00094029-0000 TD S
SECTION 00 TOWNSHIP 00 RANGE 00
SUB DIV 00001 LOT BLOCK
DEED BOOK & PAGE
TAX 42.65 PNLTY 7.09 TOT 49.74
43 BLK 13 DIAMONDHEAD PHASE #2
UNIT #4A AA-60-208

ORSO ETHELYN G
6845 CATINA ST
NEW ORLEANS, LA 70124
PCL 00094036-0000 TD S
SECTION 00 TOWNSHIP 00 RANGE 00
SUB DIV 00001 LOT BLOCK
DEED BOOK & PAGE
TAX 42.65 PNLTY 7.09 TOT 49.74
50, IRR. BLK 13 DIAMONDHEAD
PHASE #2 UNIT #4A AA-79-159

GOUDIE RICHARD B ETU X
PCL 00094121-0000 TD S
SECTION 00 TOWNSHIP 00 RANGE 00
SUB DIV 00001 LOT BLOCK
DEED BOOK & PAGE
TAX 42.65 PNLTY 7.09 TOT 49.74
74 BLK 13 DIAMONDHEAD PHASE #2
UNIT #4A AA-61-659

WISSER WENDELL L ETU X
PCL 00094238-0000 TD S
SECTION 00 TOWNSHIP 00 RANGE 00

SUB DIV 00001 LOT BLOCK
DEED BOOK & PAGE
TAX 42.65 PNLTY 7.09 TOT 49.74
9 BLK 2 DIAMONDHEAD PHASE #2
UNIT 5 AA-38-674

DIAMONDHEAD CORP
PCL 00094321-0000 TD S
SECTION 00 TOWNSHIP 00 RANGE 00
SUB DIV 00001 LOT BLOCK
DEED BOOK & PAGE
TAX 42.65 PNLTY 7.09 TOT 49.74
31 BLK 2 DIAMONDHEAD
PHASE 2 UNIT 5 AA-7-168

DEAN DIANE M
11131 S IDLEWOOD CT
NEW ORLEANS, LA 70128
PCL 00094325-0000 TD S
SECTION 00 TOWNSHIP 00 RANGE 00
SUB DIV 00001 LOT BLOCK
DEED BOOK & PAGE
TAX 51.18 PNLTY 7.85 TOT 59.03
35, COR. BLK 2 DIAMONDHEAD
PHASE #2 UNIT #5 AA-13-186

PIPPEN CLAUDE A ETUX
5010 ELYSIAN FLDS AV
N O, LA 70122
PCL 00094333-0000 TD S
SECTION 00 TOWNSHIP 00 RANGE 00
SUB DIV 00001 LOT BLOCK
DEED BOOK & PAGE
TAX 42.65 PNLTY 7.34 TOT 49.99
6, COR. & 7 BLK 3 DIAMONDHEAD
PHASE #2 UNIT #5 X-0-401

JONES CHARLES F JR E TUX
PCL 00094436-0000 TD S
SECTION 00 TOWNSHIP 00 RANGE 00
SUB DIV 00001 LOT BLOCK
DEED BOOK & PAGE
TAX 42.65 PNLTY 7.09 TOT 49.74
29 BLK 4 DIAMONDHEAD PHASE #2
UNIT #5 AA69-265

PRIMA REALTY INC
PCL 00094519-0000 TD S
SECTION 00 TOWNSHIP 00 RANGE 00
SUB DIV 00001 LOT BLOCK U
DEED BOOK & PAGE
TAX 51.18 PNLTY 8.10 TOT 59.28
3 & 4, COR. BLK 6 DIAMONDHEAD
PHASE #2 UNIT #5 AA68-289

CURRID RAYMOND E ETU X
88396 DIAMONDHEAD DR E
BAY ST LOUIS, MS 39520
PCL 00094602-0000 TD S
SECTION 00 TOWNSHIP 00 RANGE 00
SUB DIV 00001 LOT BLOCK
DEED BOOK & PAGE
TAX 127.96 PNLTY 14.77 TOT 142.73
25, IRR. BLK 6 DIAMONDHEAD
PHASE #2 UNIT #5 AA-80-51

RABINOWITZ F MICHAEL ETUX
PCL 00094736-0000 TD S
SECTION 00 TOWNSHIP 00 RANGE 00
SUB DIV 00001 LOT BLOCK
DEED BOOK & PAGE
TAX 102.37 PNLTY 12.72 TOT 115.09
30, IRR. & 31, IRR. BLK 7
DIAMONDHEAD PHASE #2 UNIT #5
Z-2-531/533

HOOPER EILEEN
PCL 00094739-0000 TD S
SECTION 00 TOWNSHIP 00 RANGE 00
SUB DIV 00001 LOT BLOCK
DEED BOOK & PAGE
TAX 51.18 PNLTY 7.85 TOT 59.03
33 BLK 7 DIAMONDHEAD PHASE #2
UNIT #5 Y-8-198

DIAMONDHEAD RECEIV A SSN INC
RT 3 BOX 39
DEARCY, AR 72143
PCL 00094802-0000 TD S
SECTION 00 TOWNSHIP 00 RANGE 00
SUB DIV 00001 LOT BLOCK
DEED BOOK & PAGE
TAX 51.18 PNLTY 7.85 TOT 59.03
35 BLK 7 DIAMONDHEAD PHASE #2
UNIT #5 AA-30-540

DIAMONDHEAD RECEIV A SSN INC
4030 808-0-LINK
FLOSSMOORE, IL 60422
PCL 00094815-0000 TD S
SECTION 00 TOWNSHIP 00 RANGE 00
SUB DIV 00001 LOT BLOCK
DEED BOOK & PAGE
TAX 51.18 PNLTY 7.85 TOT 59.03
48 BLK 7 DIAMONDHEAD PHASE #2
UNIT #5 AA-30-540

DIAMONDHEAD RECEIV A SSN INC
PCL 00094835-0000 TD S
SECTION 00 TOWNSHIP 00 RANGE 00
SUB DIV 00001 LOT BLOCK
DEED BOOK & PAGE
TAX 51.18 PNLTY 7.85 TOT 59.03
68, IRR. BLK 7 DIAMONDHEAD
PHASE #2 UNIT #5 AA-30-540

DIAMONDHEAD RECEIV A SSN INC
PCL 00094837-0000 TD S
SECTION 00 TOWNSHIP 00 RANGE 00
SUB DIV 00001 LOT BLOCK
DEED BOOK & PAGE
TAX 127.96 PNLTY 14.77 TOT 142.73
70 BLK 7 DIAMONDHEAD PHASE #2
UNIT #5 AA-30-540

GROVES CLAUDE ETUX
PCL 00094933-0000 TD S
SECTION 00 TOWNSHIP 00 RANGE 00
SUB DIV 00001 LOT BLOCK
DEED BOOK & PAGE

TAX 51.18 PNLTY 7.85 TOT 59.03
7, COR. BLK 8 DIAMONDHEAD
PHASE #2 UNIT #5
AA70-344

continued on next page
Delinquent Realty Tax

Delinquent Realty Tax
continued from previous page

DIAMONDHEAD RECEIV A SSN INC
666 MARGARET STREET
JOLIET, IL
PCL 00095034-0000 TD S
SECTION 00 TOWNSHIP 00 RANGE 00
SUB DIV 00001 LOT BLOCK
DEED BOOK & PAGE
TAX 42.65 PNLTY 7.09 TOT 49.74
47 BLK 8 DIAMONDHEAD PHASE #2
UNIT #5 AA-30-540

NUCCIO JOSEPH A ETUX BEVERLY
P O BOX 293
POPLARVILLE, MS
PCL 00095107-0000 TD S
SECTION 00 TOWNSHIP 00 RANGE 00
SUB DIV 00001 LOT BLOCK
DEED BOOK & PAGE
TAX 42.65 PNLTY 7.09 TOT 49.74
59 BLK 8 DIAMONDHEAD PHASE #2
UNIT #5 AA-71-357
AA77-61

HAMMOND PHILIP L ETU X
5539 NAVAHA TRAIL
ALEXANDRIA, LA 71301
PCL 00095112-0000 TD S
SECTION 00 TOWNSHIP 00 RANGE 00
SUB DIV 00001 LOT BLOCK
DEED BOOK & PAGE
TAX 51.18 PNLTY 7.85 TOT 59.03
64 BLK 8 DIAMONDHEAD PHASE #2
UNIT #5 Z-1-276

HAMMOND PHILIP L ETU X
5539 NAVAHO TRAIL
ALEXANDRIA, LA 71301
PCL 00095122-0000 TD S
SECTION 00 TOWNSHIP 00 RANGE 00
SUB DIV 00001 LOT BLOCK
DEED BOOK & PAGE
TAX 51.18 PNLTY 7.85 TOT 59.03
3 BLK 9 DIAMONDHEAD PHASE #2
UNIT #5 Z-1-268

DIAMONDHEAD RECEIV A SSN INC
666 MARGARET STREET
JOLIET, IL
PCL 00095321-0000 TD S
SECTION 00 TOWNSHIP 00 RANGE 00
SUB DIV 00001 LOT BLOCK
DEED BOOK & PAGE
TAX 42.65 PNLTY 7.09 TOT 49.74
96, IRR. BLK 9 DIAMONDHEAD
PHASE #2 UNIT #5 AA-30-540

BRUE HAROLD J ETUX
PCL 00095338-0000 TD S
SECTION 00 TOWNSHIP 00 RANGE 00
SUB DIV 00001 LOT BLOCK
DEED BOOK & PAGE
TAX 42.65 PNLTY 7.09 TOT 49.74
113 BLK 9 DIAMONDHEAD PHASE #2
UNIT #5 AA-64-608

MCGUIRE PATRICK R
PCL 00095535-0000 TD S
SECTION 00 TOWNSHIP 00 RANGE 00
SUB DIV 00001 LOT BLOCK
DEED BOOK & PAGE
TAX 51.18 PNLTY 7.85 TOT 59.03
10 BLK 2 DIAMONDHEAD PHASE #2
UNIT #6 AA73-163

DIAMONDHEAD CORP
PCL 00095538-0000 TD S
SECTION 00 TOWNSHIP 00 RANGE 00
SUB DIV 00001 LOT BLOCK
DEED BOOK & PAGE
TAX 51.18 PNLTY 7.85 TOT 59.03
13 BLK 2 DIAMONDHEAD PHASE #2
UNIT #6

RUSSELL DUREL J ETUX
830 N WILSON AVE
METAIRIE, LA 70003
PCL 00095601-0000 TD S
SECTION 00 TOWNSHIP 00 RANGE 00
SUB DIV 00001 LOT BLOCK
DEED BOOK & PAGE
TAX 51.18 PNLTY 7.85 TOT 59.03
1, COR. BLK 3 DIAMONDHEAD
PHASE #2 UNIT #6 AA-19-893

BAKER ROBERT P ETUX
PCL 00095602-0000 TD S
SECTION 00 TOWNSHIP 00 RANGE 00
SUB DIV 00001 LOT BLOCK
DEED BOOK & PAGE
TAX 51.18 PNLTY 7.85 TOT 59.03
2 BLK 3 DIAMONDHEAD PHASE #2
UNIT #6 AA-63-780

BANKSTON EARL ETUX
PCL 00095604-0000 TD S
SECTION 00 TOWNSHIP 00 RANGE 00
SUB DIV 00001 LOT BLOCK
DEED BOOK & PAGE
TAX 51.18 PNLTY 7.85 TOT 59.03
4 BLK 3 DIAMONDHEAD PHASE #2
UNIT #6 AA70-330

DIAMONDHEAD RECEIV A SSN INC
PCL 00095613-0000 TD S
SECTION 00 TOWNSHIP 00 RANGE 00
SUB DIV 00001 LOT BLOCK
DEED BOOK & PAGE
TAX 51.18 PNLTY 7.85 TOT 59.03
6 BLK 4 DIAMONDHEAD PHASE #2
UNIT #6 AA-30-540

DIAMONDHEAD RECEIV A SSN INC
684 APONA ST
BAY ST LOUIS, MS 39520
PCL 00095633-0000 TD S
SECTION 00 TOWNSHIP 00 RANGE 00
SUB DIV 00001 LOT BLOCK
DEED BOOK & PAGE
TAX 42.65 PNLTY 7.09 TOT 49.74
27 BLK 4 DIAMONDHEAD PHASE #2
UNIT #6 AA-30-540

MANTLE KENNETH JACK
7820 KEATS ST
N. O., LA 70126
PCL 00095704-0000 TD S
SECTION 00 TOWNSHIP 00 RANGE 00
SUB DIV 00001 LOT BLOCK
DEED BOOK & PAGE
TAX 42.65 PNLTY 7.09 TOT 49.74
37 BLK 4 DIAMONDHEAD PHASE #2
UNIT #6 AA-7-341

WATKINS DAYTON O ETU X
208 BAY AVENUE
CAPE CHARLES, VA 23310
PCL 00095735-0000 TD S
SECTION 00 TOWNSHIP 00 RANGE 00
SUB DIV 00001 LOT BLOCK
DEED BOOK & PAGE
TAX 51.18 PNLTY 7.85 TOT 59.03
11 BLK 5 DIAMONDHEAD PHASE #2
UNIT #6 AA-9-697

NICHOLSON ROBERT W J R ETUX
2732 ROSEWOOD CIRCLE
OCEANSIDE, CA 92056
PCL 00095820-0000 TD S
SECTION 00 TOWNSHIP 00 RANGE 00
SUB DIV 00001 LOT BLOCK
DEED BOOK & PAGE
TAX 42.65 PNLTY 7.09 TOT 49.74
35 BLK 5 DIAMONDHEAD PHASE #2
UNIT #6 AA-79-849

PARKER GUY M ETUX
PCL 00095920-0000 TD S
SECTION 00 TOWNSHIP 00 RANGE 00
SUB DIV 00001 LOT BLOCK
DEED BOOK & PAGE
TAX 42.65 PNLTY 7.09 TOT 49.74
24 BLK 5 DIAMONDHEAD PHASE #2
UNIT #6 AA-28-776

BROWN HERBERT V
PCL 00095936-0000 TD S
SECTION 00 TOWNSHIP 00 RANGE 00
SUB DIV 00001 LOT BLOCK
DEED BOOK & PAGE
TAX 42.65 PNLTY 7.09 TOT 49.74
11, IRR. BLK 6 DIAMONDHEAD
PHASE #2 UNIT #6 X-9-555

VENINATA JOSEPH ETUX
2360 LEON C SIMONS DR
NEW ORLEANS, LA 70122
PCL 00096002-0000 TD S
SECTION 00 TOWNSHIP 00 RANGE 00
SUB DIV 00001 LOT BLOCK
DEED BOOK & PAGE
TAX 42.65 PNLTY 7.09 TOT 49.74
16 BLK 6 DIAMONDHEAD PHASE #2
UNIT #6 AA-81-797

EVERHART PRISCILLA J
PCL 00096011-0000 TD S
SECTION 00 TOWNSHIP 00 RANGE 00
SUB DIV 00001 LOT BLOCK
DEED BOOK & PAGE
TAX 42.65 PNLTY 7.09 TOT 49.74
25 BLK 6 DIAMONDHEAD PHASE #2
UNIT #6 AA-86-759

ROBERTSON ALBERT N E TUX
RT 1 BOX 94-A
TICKFAW, LA 70466
PCL 00096014-0000 TD S
SECTION 00 TOWNSHIP 00 RANGE 00
SUB DIV 00001 LOT BLOCK
DEED BOOK & PAGE
TAX 42.65 PNLTY 7.09 TOT 49.74
28 BLK 6 DIAMONDHEAD PHASE #2
UNIT #6 AA-50-355

SALSBURY MARK
PCL 00096022-0000 TD S
SECTION 00 TOWNSHIP 00 RANGE 00
SUB DIV 00001 LOT BLOCK
DEED BOOK & PAGE
TAX 42.65 PNLTY 7.09 TOT 49.74
36 BLK 6 DIAMONDHEAD PHASE #2
UNIT #6 AA-61-429

STAPLETON PERRY G ET UX
3724 GROOM RD.
BAKER, LA 70714
PCL 00096034-0000 TD S
SECTION 00 TOWNSHIP 00 RANGE 00
SUB DIV 00001 LOT BLOCK
DEED BOOK & PAGE
TAX 42.65 PNLTY 7.09 TOT 49.74
48 BLK 6 DIAMONDHEAD PHASE #2
UNIT #6 AA70-346

DOMIANO CARLO J ETUX
PCL 00096312-0000 TD S
SECTION 00 TOWNSHIP 00 RANGE 00
SUB DIV 00001 LOT BLOCK
DEED BOOK & PAGE
TAX 42.65 PNLTY 7.09 TOT 49.74
24 BLK 9 DIAMONDHEAD PHASE
#2 UNIT #6 AA-82-147

VERNACI PETER J
78 GELPI AVE
KENNER, LA 70062
PCL 00096410-0000 TD S
SECTION 00 TOWNSHIP 00 RANGE 00
SUB DIV 00001 LOT BLOCK
DEED BOOK & PAGE
TAX 42.65 PNLTY 7.09 TOT 49.74
61, COR. BLK 9 DIAMONDHEAD
PHASE #2 UNIT #6 AA-70-250

JARRELL JAMES W ETUX

712 MITCHELL ST
PICAYUNE, MS 39466
PCL 00096437-0000 TD S
SECTION 00 TOWNSHIP 00 RANGE 00
SUB DIV 00001 LOT BLOCK
DEED BOOK & PAGE
TAX 59.71 PNLTY 8.62 TOT 68.33
88 BLK 9 DIAMONDHEAD PHASE #2
UNIT #6 AA-28-778

GELE LIONEL JR ETUX
980 LANE ST
NEW ORLEANS, LA 70124
PCL 00096515-0000 TD S
SECTION 00 TOWNSHIP 00 RANGE 00
SUB DIV 00001 LOT BLOCK
DEED BOOK & PAGE
TAX 59.71 PNLTY 8.62 TOT 68.33
3, COR. BLK 10 DIAMONDHEAD
PHASE #2 UNIT #6 AA-76-661

SENSEMAN JACK F ETUX
PCL 00096529-0000 TD S
SECTION 00 TOWNSHIP 00 RANGE 00
SUB DIV 00001 LOT BLOCK
DEED BOOK & PAGE
TAX 42.65 PNLTY 7.09 TOT 49.74
17, COR. BLK 10 DIAMONDHEAD
PHASE #2 UNIT #6 AA-65-420

ESTRADA FRANK ETUX
P O BOX 1294
SLIDELL, LA 70458
PCL 00096819-0000 TD S
SECTION 00 TOWNSHIP 00 RANGE 00
SUB DIV 00001 LOT BLOCK
DEED BOOK & PAGE
TAX 42.65 PNLTY 7.09 TOT 49.74
6, IRR. BLK 1 DIAMONDHEAD
PHASE #2 UNIT #7 AA-8-598

DIAMONDHEAD CORP
PCL 00096822-0010 TD S
SECTION 00 TOWNSHIP 00 RANGE 00
SUB DIV 00001 LOT BLOCK
DEED BOOK & PAGE
TAX 42.65 PNLTY 7.09 TOT 49.74
10, BLK. 1 DIAMONDHEAD
PHASE 2 UNIT 7

DIAMONDHEAD CORP
PCL 00096825-0000 TD S
SECTION 00 TOWNSHIP 00 RANGE 00
SUB DIV 00001 LOT BLOCK
DEED BOOK & PAGE
TAX 42.65 PNLTY 7.09 TOT 49.74
12 BLK 1 DIAMONDHEAD PHASE #2
UNIT #7

DIAMONDHEAD CORP
PCL 00096834-0000 TD S
SECTION 00 TOWNSHIP 00 RANGE 00
SUB DIV 00001 LOT BLOCK
DEED BOOK & PAGE
TAX 42.65 PNLTY 7.09 TOT 49.74
21, COR. BLK 1 DIAMONDHEAD
PHASE #2 UNIT #7

FLETCHER KENNETH L E TUX
PCL 00096835-0000 TD S
SECTION 00 TOWNSHIP 00 RANGE 00
SUB DIV 00001 LOT BLOCK
DEED BOOK & PAGE
TAX 42.65 PNLTY 7.09 TOT 49.74
22 BLK 1 DIAMONDHEAD PHASE #2
UNIT #7 AA-4-807

SURGI DONALD J ETUX
1806 ALEXANDER AVE
ARABI, LA 70032
PCL 00096903-0000 TD S
SECTION 00 TOWNSHIP 00 RANGE 00
SUB DIV 00001 LOT BLOCK
DEED BOOK & PAGE
TAX 42.65 PNLTY 7.09 TOT 49.74
29, COR. BLK 1 DIAMONDHEAD
PHASE #2 UNIT #7 AA-81-110

DIAMONDHEAD CORP
PCL 00096912-0000 TD S
SECTION 00 TOWNSHIP 00 RANGE 00
SUB DIV 00001 LOT BLOCK
DEED BOOK & PAGE
TAX 42.65 PNLTY 7.09 TOT 49.74
1, COR. BLK 2 DIAMONDHEAD
PHASE #2 UNIT #7

ARCERI FRANK R
7115 WESTHAVEN RD
NEW ORLEANS, LA 70126
PCL 00097002-0000 TD S
SECTION 00 TOWNSHIP 00 RANGE 00
SUB DIV 00001 LOT BLOCK
DEED BOOK & PAGE
TAX 42.65 PNLTY 7.09 TOT 49.74
30, COR. BLK 2 DIAMONDHEAD
PHASE #2 UNIT #7 AA-50-243

GIROIR PHILIP LOUIS JR
PCL 00097003-0000 TD S
SECTION 00 TOWNSHIP 00 RANGE 00
SUB DIV 00001 LOT BLOCK
DEED BOOK & PAGE
TAX 42.65 PNLTY 7.09 TOT 49.74
31 BLK 2 DIAMONDHEAD PHASE #2
UNIT #7
AA75-360

KING WM
PCL 00097009-0000 TD S
SECTION 00 TOWNSHIP 00 RANGE 00
SUB DIV 00001 LOT BLOCK
DEED BOOK & PAGE
TAX 42.65 PNLTY 7.09 TOT 49.74
37 BLK 2 DIAMONDHEAD PHASE #2
UNIT #7
AA73-491

KING WM
PCL 00097012-0000 TD S
SECTION 00 TOWNSHIP 00 RANGE 00
SUB DIV 00001 LOT BLOCK
DEED BOOK & PAGE
TAX 42.65 PNLTY 7.09 TOT 49.74
40 BLK 2 DIAMONDHEAD PHASE #2
UNIT #7
AA73-493

DIAMONDHEAD CORP
PCL 00097109-0000 TD S
SECTION 00 TOWNSHIP 00 RANGE 00
SUB DIV 00001 LOT BLOCK
DEED BOOK & PAGE
TAX 42.65 PNLTY 7.09 TOT 49.74
15 BLK 3 DIAMONDHEAD PHASE #2
UNIT #7

DUNCAN ESTHELA C ETA L
9 SNIPE ST
N O, LA 70124
PCL 00097112-0000 TD S
SECTION 00 TOWNSHIP 00 RANGE 00
SUB DIV 00001 LOT BLOCK
DEED BOOK & PAGE
TAX 42.65 PNLTY 7.09 TOT 49.74
18 BLK 3 DIAMONDHEAD PHASE #2
UNIT #7 AA-7-587

DUNCAN ESTHELA C ETA LS
9 SNIPE ST
N O, LA 70124
PCL 00097113-0000 TD S
SECTION 00 TOWNSHIP 00 RANGE 00
SUB DIV 00001 LOT BLOCK
DEED BOOK & PAGE
TAX 42.65 PNLTY 7.09 TOT 49.74
19 BLK 3 DIAMONDHEAD PHASE #2
UNIT #7 AA-10-521

DIAMONDHEAD CORP
PCL 00097125-0000 TD S
SECTION 00 TOWNSHIP 00 RANGE 00
SUB DIV 00001 LOT BLOCK
DEED BOOK & PAGE
TAX 42.65 PNLTY 7.09 TOT 49.74
4, IRR. BLK 4 DIAMONDHEAD
PHASE #2 UNIT #7

MARTINEZ DAVID I ETU X
729 VANDERBILT LANE
KENNER, LA 70062
PCL 00097126-0000 TD S
SECTION 00 TOWNSHIP 00 RANGE 00
SUB DIV 00001 LOT BLOCK
DEED BOOK & PAGE
TAX 42.65 PNLTY 7.09 TOT 49.74
5, IRR. BLK 4 DIAMONDHEAD
PHASE #2 UNIT #7
AA60-307

MCREYNOLDS NANCY R
2627 CALHOUN ST
N O, LA 70118
PCL 00097127-0000 TD S
SECTION 00 TOWNSHIP 00 RANGE 00
SUB DIV 00001 LOT BLOCK
DEED BOOK & PAGE
TAX 42.65 PNLTY 7.09 TOT 49.74
6, IRR. BLK 4 DIAMONDHEAD
PHASE #2 UNIT #7
AA-1-667

DIAMONDHEAD CORP
PCL 00097134-0000 TD S
SECTION 00 TOWNSHIP 00 RANGE 00
SUB DIV 00001 LOT BLOCK
DEED BOOK & PAGE
TAX 42.65 PNLTY 7.09 TOT 49.74
13 BLK 4 DIAMONDHEAD PHASE #2
UNIT #7

DIAMONDHEAD CORP
PCL 00097135-0000 TD S
SECTION 00 TOWNSHIP 00 RANGE 00
SUB DIV 00001 LOT BLOCK
DEED BOOK & PAGE
TAX 42.65 PNLTY 7.09 TOT 49.74
14 BLK 4 DIAMONDHEAD PHASE #2
UNIT #7

DIAMONDHEAD CORP
PCL 00097211-0000 TD S
SECTION 00 TOWNSHIP 00 RANGE 00
SUB DIV 00001 LOT BLOCK
DEED BOOK & PAGE
TAX 42.65 PNLTY 7.09 TOT 49.74
29, IRR. BLK 4 DIAMONDHEAD
PHASE #2 UNIT #7

DIAMONDHEAD CORP
PCL 00097212-0000 TD S
SECTION 00 TOWNSHIP 00 RANGE 00
SUB DIV 00001 LOT BLOCK
DEED BOOK & PAGE
TAX 42.65 PNLTY 7.09 TOT 49.74
30, IRR. BLK 4 DIAMONDHEAD
PHASE #2 UNIT #7 NOT SOLD

DIAMONDHEAD CORP
PCL 00097217-0000 TD S
SECTION 00 TOWNSHIP 00 RANGE 00
SUB DIV 00001 LOT BLOCK
DEED BOOK & PAGE
TAX 42.65 PNLTY 7.09 TOT 49.74
35 BLK 4 DIAMONDHEAD PHASE #2
UNIT #7

DIAMONDHEAD CORP
PCL 00097219-0000 TD S
SECTION 00 TOWNSHIP 00 RANGE 00
SUB DIV 00001 LOT BLOCK
DEED BOOK & PAGE
TAX 42.65 PNLTY 7.09 TOT 49.74
37 BLK 4 DIAMONDHEAD PHASE #2
UNIT #7 NOT SOLD

DIAMONDHEAD CORP
PCL 00097220-0000 TD S
SECTION 00 TOWNSHIP 00 RANGE 00
SUB DIV 00001 LOT BLOCK
DEED BOOK & PAGE
TAX 42.65 PNLTY 7.09 TOT 49.74
38 BLK 4 DIAMONDHEAD PHASE #2
UNIT #7

DIAMONDHEAD CORP
PCL 00097222-0000 TD S
SECTION 00 TOWNSHIP 00 RANGE 00
SUB DIV 00001 LOT BLOCK
DEED BOOK & PAGE
TAX 42.65 PNLTY 7.09 TOT 49.74
40 BLK 4 DIAMONDHEAD PHASE #2
UNIT #7

DIAMONDHEAD CORP
PCL 00097231-0000 TD S
SECTION 00 TOWNSHIP 00 RANGE 00
SUB DIV 00001 LOT BLOCK
DEED BOOK & PAGE
TAX 42.65 PNLTY 7.09 TOT 49.74
49 BLK 4 DIAMONDHEAD PHASE #2
UNIT #7

DIAMONDHEAD CORP
PCL 00097234-0000 TD S
SECTION 25 TOWNSHIP 07S RANGE 14W
SUB DIV 00001 LOT BLOCK
DEED BOOK AA28 & PAGE 421
TAX 42.65 PNLTY 7.09 TOT 49.74
52 BLK 4 DIAMONDHEAD PHASE #2
UNIT #7 AA-28-421

DAWSON ROBERT R ETUX
104 ALEXANDER PL
ARABI, LA 70032
PCL 00097302-0000 TD S
SECTION 00 TOWNSHIP 00 RANGE 00
SUB DIV 00001 LOT BLOCK
DEED BOOK & PAGE
TAX 42.65 PNLTY 7.09 TOT 49.74
59 BLK 4 DIAMONDHEAD PHASE #2
UNIT #7 Y-8-411

PICATACI JR MATTHEW B ETUX
2809 DANNY PARK
METAIRIE, LA 70002
PCL 00097322-0000 TD S
SECTION 00 TOWNSHIP 00 RANGE 00
SUB DIV 00001 LOT BLOCK
DEED BOOK & PAGE
TAX 42.65 PNLTY 7.09 TOT 49.74
9 BLK 5 DIAMONDHEAD PHASE #2
UNIT #7 Z-6-411

DIAMONDHEAD CORP
PCL 00097333-0000 TD S
SECTION 00 TOWNSHIP 00 RANGE 00
SUB DIV 00001 LOT BLOCK
DEED BOOK & PAGE
TAX 42.65 PNLTY 7.09 TOT 49.74
20 BLK 5 DIAMONDHEAD PHASE #2
UNIT #7

VIX JR CLIFFORD A ET UX
5570 D'HEAD DR E

BAY ST LOUIS, MS 39520
PCL 00097408-0000 TD S
SECTION 00 TOWNSHIP 00 RANGE 00
SUB DIV 00001 LOT BLOCK
DEED BOOK & PAGE
TAX 42.65 PNLTY 7.09 TOT 49.74
36 BLK 5 DIAMONDHEAD PHASE #2
UNIT #7 Y-8-403

BRUHL CLIFTON S ETUX
RT 1 BOX 355
FOLSOM, LA 70437
PCL 00097432-0000 TD S
SECTION 00 TOWNSHIP 00 RANGE 00
SUB DIV 00001 LOT BLOCK
DEED BOOK & PAGE
TAX 42.65 PNLTY 7.09 TOT 49.74
58 BLK 5 DIAMONDHEAD PHASE #2
UNIT #7 Z-7-717

DIAMONDHEAD CORP
PCL 00097503-0000 TD S
SECTION 00 TOWNSHIP 00 RANGE 00
SUB DIV 00001 LOT BLOCK
DEED BOOK & PAGE
TAX 42.65 PNLTY 7.09 TOT 49.74
8 BLK 6 DIAMONDHEAD PHASE #2
UNIT #7

LUKE RAYMOND V ETUX
7701 SYMMES AVE
N O, LA 70127
PCL 00097511-0000 TD S
SECTION 00 TOWNSHIP 00 RANGE 00
SUB DIV 00001 LOT BLOCK
DEED BOOK & PAGE
TAX 42.65 PNLTY 7.09 TOT 49.74
16 BLK 6 DIAMONDHEAD PHASE #2
UNIT #7 Y-4-175

DIAMONDHEAD CORP
PCL 00097533-0000 TD S
SECTION 00 TOWNSHIP 00 RANGE 00
SUB DIV 00001 LOT BLOCK
DEED BOOK & PAGE
TAX 42.65 PNLTY 7.09 TOT 49.74
38, COR. BLK 6 DIAMONDHEAD
PHASE #2 UNIT #7

PALOMO JOAQUIN A ETA L
29 AVE NORTH 1226
SAN SALVADOR, CA 49000
PCL 00097610-0000 TD S
SECTION 00 TOWNSHIP 00 RANGE 00
SUB DIV 00001 LOT BLOCK
DEED BOOK & PAGE
TAX 42.65 PNLTY 7.34 TOT 49.99
54&55 BLK 6 DIAMONDHEAD PHASE #2
UNIT #7 Z-9-358

ADDARIO FRANK
54 B CLIFFORD ST
HANDEN, CO 06517
PCL 00097614-0000 TD S
SECTION 00 TOWNSHIP 00 RANGE 00
SUB DIV 00001 LOT BLOCK
DEED BOOK & PAGE
TAX 42.65 PNLTY 7.09 TOT 49.74
58, IRR. BLK 6 DIAMONDHEAD
PHASE #2 UNIT #7 Y-0-495
AA-82-794

PALOMA JOAQUIN ETUX
PCL 00097619-0000 TD S
SECTION 00 TOWNSHIP 00 RANGE 00
SUB DIV 00001 LOT BLOCK
DEED BOOK & PAGE
TAX 42.65 PNLTY 7.09 TOT 49.74
63 BLK 6 DIAMONDHEAD PHASE #2
UNIT #7 Z-4-143

DIAMONDHEAD CORP
PCL 00097620-0000 TD S
SECTION 00 TOWNSHIP 00 RANGE 00
SUB DIV 00001 LOT BLOCK
DEED BOOK & PAGE
TAX 42.65 PNLTY 7.09 TOT 49.74
64 BLK 6 DIAMONDHEAD PHASE #2
UNIT #7

MARTIN JOHN T
PCL 00097714-0000 TD S
SECTION 00 TOWNSHIP 00 RANGE 00
SUB DIV 00001 LOT BLOCK
DEED BOOK & PAGE
TAX 42.65 PNLTY 7.09 TOT 49.74
13, IRR. BLK 7 DIAMONDHEAD
PHASE #2 UNIT #7 AA73-183

DIAMONDHEAD CORP
PCL 00097736-0000 TD S
SECTION 00 TOWNSHIP 00 RANGE 00
SUB DIV 00001 LOT BLOCK
DEED BOOK & PAGE
TAX 42.65 PNLTY 7.09 TOT 49.74
4 BLK 8 DIAMONDHEAD PHASE #2
UNIT #7

DIAMONDHEAD CORP
PCL 00097738-0000 TD S
SECTION 00 TOWNSHIP 00 RANGE 00
SUB DIV 00001 LOT BLOCK
DEED BOOK & PAGE
TAX 42.65 PNLTY 7.09 TOT 49.74
6 BLK 8 DIAMONDHEAD PHASE #2
UNIT #7

DIAMONDHEAD CORP
PCL 00097739-0000 TD S
SECTION 00 TOWNSHIP 00 RANGE 00
SUB DIV 00001 LOT BLOCK
DEED BOOK & PAGE
TAX 42.65 PNLTY 7.09 TOT 49.74
7 BLK 8 DIAMONDHEAD PHASE #2
UNIT #7

DIAMONDHEAD CORP
1817 CREELY
CHALMETTE, LA 70043
PCL 00097813-0000 TD S
SECTION 00 TOWNSHIP 00 RANGE 00
SUB DIV 00001 LOT BLOCK
DEED BOOK & PAGE
TAX 42.65 PNLTY 7.09 TOT 49.74
20, COR. BLK 8 DIAMONDHEAD
PHASE #2 UNIT #7

DIAMONDHEAD CORP
PCL 00097819-0000 TD S
SECTION 00 TOWNSHIP 00 RANGE 00
SUB DIV 00001 LOT BLOCK
DEED BOOK & PAGE
TAX 42.65 PNLTY 7.09 TOT 49.74
26, IRR. BLK 8 DIAMONDHEAD
PHASE #2 UNIT #7

ANDERSON WILLIAM ETU X
9838 ALA MOANA ST
BAY ST LOUIS, MS 39520
PCL 00097825-0000 TD S
SECTION 00 TOWNSHIP 00 RANGE 00
SUB DIV 00001 LOT BLOCK
DEED BOOK & PAGE
TAX 35.43 PNLTY 6.44 TOT 41.87
2 BLK 9 DIAMONDHEAD PHASE #2
UNIT #7 AA57-141

ANDERSON WILLIAM J
9838 ALA MOANA ST
BAY ST LOUIS, MS 39520
PCL 00097826-0000 TD S
SECTION 00 TOWNSHIP 00 RANGE 00
SUB DIV 00001 LOT BLOCK
DEED BOOK & PAGE
TAX 42.65 PNLTY 7.09 TOT 49.74
3 BLK 9 DIAMONDHEAD PHASE #2
UNIT #7
AA59-87

LEVY DOUGLAS V
615 FAUN ST
METAIRIE, LA 70003
PCL 00097834-0000 TD S
SECTION 00 TOWNSHIP 00 RANGE 00
SUB DIV 00001 LOT BLOCK
DEED BOOK & PAGE
TAX 42.65 PNLTY 7.09 TOT 49.74
11 BLK 9 DIAMONDHEAD PHASE #2
UNIT #7 AA-77-91

DIAMONDHEAD CORP
PCL 00097908-0000 TD S
SECTION 00 TOWNSHIP 00 RANGE 00
SUB DIV 00001 LOT BLOCK
DEED BOOK & PAGE
TAX 42.65 PNLTY 7.09 TOT 49.74
24, COR. BLK 9 DIAMONDHEAD
PHASE #2 UNIT #7

DIAMONDHEAD RECEIVAB LES
PCL 00097916-0010 TD S
SECTION 00 TOWNSHIP 00 RANGE 00
SUB DIV 00001 LOT BLOCK
DEED BOOK & PAGE
TAX 42.65 PNLTY 7.09 TOT 49.74

6, DMHD PHASE 2, UNIT 7
BLK 10,
AA-30-540

TERMEREAU JEAN P
123 ST. JAMES DR.
GRETNA, LA 70053
PCL 00097920-0000 TD S
SECTION 00 TOWNSHIP 00 RANGE 00
SUB DIV 00001 LOT BLOCK
DEED BOOK & PAGE
TAX 42.65 PNLTY 7.09 TOT 49.74
1, COR. BLK 11 DIAMONDHEAD
PHASE #2 UNIT #7 Y-6-494

DIAMONDHEAD CORP
PCL 00097921-0000 TD S
SECTION 00 TOWNSHIP 00 RANGE 00
SUB DIV 00001 LOT BLOCK
DEED BOOK & PAGE
TAX 42.65 PNLTY 7.09 TOT 49.74
2 BLK 11 DIAMONDHEAD PHASE #2
UNIT #7

KIM WONKI ETUX
PCL 00097938-0000 TD S
SECTION 00 TOWNSHIP 00 RANGE 00
SUB DIV 00001 LOT BLOCK
DEED BOOK & PAGE
TAX 42.65 PNLTY 7.09 TOT 49.74
6 BLK 12 DIAMONDHEAD PHASE #2
UNIT #7 AA-16-249

BUNCH JACK D ETUX
PCL 00098005-0000 TD S
SECTION 00 TOWNSHIP 00 RANGE 00
SUB DIV 00001 LOT BLOCK
DEED BOOK & PAGE
TAX 85.31 PNLTY 11.18 TOT 96.49
DMNHD PH 2 UNIT 7 BLK 12 LOT 12 &
13 AA71-800

DIAMONDHEAD CORP
PCL 00098025-0000 TD S
SECTION 00 TOWNSHIP 00 RANGE 00
SUB DIV 00001 LOT BLOCK
DEED BOOK & PAGE
TAX 42.65 PNLTY 7.09 TOT 49.74
14 BLK 13 DIAMONDHEAD PHASE #2
UNIT #7

MCCULLOUGH ROBERT L ETUX
PCL 00098034-0000 TD S
SECTION 00 TOWNSHIP 00 RANGE 00
SUB DIV 00001 LOT BLOCK
DEED BOOK & PAGE
TAX 42.65 PNLTY 7.09 TOT 49.74
23 BLK 13 DIAMONDHEAD PHASE #2
UNIT #7 AA-20-841

MCCULLOUGH ROBERT L ETUX
PCL 00098034-0000 TD S
SECTION 00 TOWNSHIP 00 RANGE 00
SUB DIV 00001 LOT BLOCK
DEED BOOK & PAGE
TAX 42.65 PNLTY 7.09 TOT 49.74
23 BLK 13 DIAMONDHEAD PHASE #2
UNIT #7 AA-20-841

DIAMONDHEAD CORP
PCL 00098038-0000 TD S
SECTION 00 TOWNSHIP 00 RANGE 00
SUB DIV 00001 LOT BLOCK
DEED BOOK & PAGE
TAX 42.65 PNLTY 7.09 TOT 49.74
27, IRR. BLK 13 DIAMONDHEAD
PHASE #2 UNIT #7

DIAMONDHEAD CORP
PCL 00098135-0000 TD S
SECTION 00 TOWNSHIP 00 RANGE 00
SUB DIV 00001 LOT BLOCK
DEED BOOK & PAGE
TAX 42.65 PNLTY 7.09 TOT 49.74
63 BLK 13 DIAMONDHEAD PHASE #2
UNIT #7

ESCO JAMES E
3 SANDS APT
GULFPORT, MS 39501
PCL 00098401-0000 TD S
SECTION 00 TOWNSHIP 00 RANGE 00
SUB DIV 00001 LOT BLOCK
DEED BOOK & PAGE
TAX 102.37 PNLTY 12.72 TOT 115.09
13&14 BLK 1 DIAMONDHEAD PHASE #2
UNIT #7A AA-8-868

JONES EDWARD L ETUX
P.O. BOX 506
SLIDELL, LA
PCL 00098403-0000 TD S
SECTION 36 TOWNSHIP 07S RANGE 14W
SUB DIV 00001 LOT BLOCK
DEED BOOK AA73 & PAGE 376
TAX 55.45 PNLTY 8.24 TOT 63.69
15, IRR. BLK 1 DIAMONDHEAD
PHASE #2 UNIT #7A
AA73-376

continued on next page
Delinquent Realty Tax

Delinquent Realty Tax
continued from previous page

CAPTIAL BANK & TRUST CO TRUSTEE
BATON ROUGE, LA 70809
PCL 00098404-0000 TD S
SECTION 00 TOWNSHIP 00 RANGE 00
SUB DIV 00001 LOT BLOCK
DEED BOOK & PAGE
TAX 102.37 PNLTY 12.72 TOT 115.09
16 & 17 BLK 1 DIAMONDHEAD
PHASE #2 UNIT #7A
AA-81-729

EBERHART WILTON M ET UX
PCL 00098413-0000 TD S
SECTION 00 TOWNSHIP 00 RANGE 00
SUB DIV 00001 LOT BLOCK
DEED BOOK & PAGE
TAX 51.18 PNLTY 7.85 TOT 59.03
25 BLK 1 DIAMONDHEAD PHASE #2
UNIT #7A AA-29-464

DIAMONDHEAD CORP
PCL 00098424-0000 TD S
SECTION 00 TOWNSHIP 00 RANGE 00
SUB DIV 00001 LOT BLOCK
DEED BOOK & PAGE
TAX 51.18 PNLTY 7.85 TOT 59.03
36 BLK 1 DIAMONDHEAD PHASE #2
UNIT #7A

DIAMONDHEAD CORP
PCL 00098430-0000 TD S
SECTION 00 TOWNSHIP 00 RANGE 00
SUB DIV 00001 LOT BLOCK
DEED BOOK & PAGE
TAX 127.96 PNLTY 14.77 TOT 142.73
42 BLK 1 DIAMONDHEAD PHASE #2
UNIT #7A

DIAMONDHEAD CORP
PCL 00098510-0000 TD S
SECTION 00 TOWNSHIP 00 RANGE 00
SUB DIV 00001 LOT BLOCK
DEED BOOK & PAGE
TAX 51.18 PNLTY 7.85 TOT 59.03
LOT 61, BLK. 1, UNIT 7A

DIAMONDHEAD CORP
PCL 00098510-0000 TD S
SECTION 00 TOWNSHIP 00 RANGE 00
SUB DIV 00001 LOT BLOCK
DEED BOOK & PAGE
TAX 51.18 PNLTY 7.85 TOT 59.03
LOT 61, BLK. 1, UNIT 7A
DIAMONDHEAD, PHASE 2 AA-7-412
AA-40-874-875.

EUSTIS GEOFFREY E
PCL 00098511-0000 TD S
SECTION 00 TOWNSHIP 00 RANGE 00
SUB DIV 00001 LOT BLOCK
DEED BOOK & PAGE
TAX 51.18 PNLTY 7.85 TOT 59.03
LOT 62 BLK. 1, UNIT 7A
DIAMONDHEAD, PHASE 2 AA12-52

DIAMONDHEAD CORP
PCL 00098524-0000 TD S
SECTION 00 TOWNSHIP 00 RANGE 00
SUB DIV 00001 LOT BLOCK
DEED BOOK & PAGE
TAX 51.18 PNLTY 7.85 TOT 59.03
75, IRR. BLK 1 DIAMONDHEAD
PHASE #2 UNIT #7A

CAPITAL BANK & TRUST CO TRUSTEE
BATON ROUGE, LA 70809
PCL 00098531-0000 TD S
SECTION 00 TOWNSHIP 00 RANGE 00
SUB DIV 00001 LOT BLOCK
DEED BOOK & PAGE
TAX 51.18 PNLTY 7.85 TOT 59.03
5 BLK 2 DIAMONDHEAD PHASE #2
UNIT #7A AA-81-729

BURGLASS ANDREW
PCL 00098533-0000 TD S
SECTION 00 TOWNSHIP 00 RANGE 00
SUB DIV 00001 LOT BLOCK
DEED BOOK & PAGE
TAX 51.18 PNLTY 7.85 TOT 59.03
7, COR. BLK 2 DIAMONDHEAD
PHASE #2 UNIT #7A AA-87-214

PURCELL CO INC
4300 ALOHA CIRCLE
BAY ST LOUIS, MS 39520
PCL 00098535-0000 TD S
SECTION 00 TOWNSHIP 00 RANGE 00
SUB DIV 00001 LOT BLOCK
DEED BOOK & PAGE
TAX 42.65 PNLTY 7.09 TOT 49.74

9 BLK 2 DIAMONDHEAD PHASE #2
UNIT #7A AA-53-557

BIG PINE REALTY
PCL 00098536-0000 TD S
SECTION 00 TOWNSHIP 00 RANGE 00
SUB DIV 00001 LOT BLOCK
DEED BOOK & PAGE
TAX 42.65 PNLTY 7.09 TOT 49.74
10 BLK 2 DIAMONDHEAD PHASE #2
UNIT #7A
AA76-236

DIAMONDHEAD CORP
PCL 00098605-0000 TD S
SECTION 00 TOWNSHIP 00 RANGE 00
SUB DIV 00001 LOT BLOCK
DEED BOOK & PAGE
TAX 42.65 PNLTY 7.09 TOT 49.74
18 BLK 2 DIAMONDHEAD PHASE #2
UNIT #7A AA-21-467

PURCELL CO INC
PCL 00098617-0000 TD S
SECTION 00 TOWNSHIP 00 RANGE 00
SUB DIV 00001 LOT BLOCK
DEED BOOK & PAGE
TAX 42.65 PNLTY 7.09 TOT 49.74
30, IRR. BLK 2 DIAMONDHEAD
PHASE #2 UNIT #7A AA-88-237

DIAMONDHEAD CORP
PCL 00098636-0000 TD S
SECTION 00 TOWNSHIP 00 RANGE 00
SUB DIV 00001 LOT BLOCK
DEED BOOK & PAGE
TAX 42.65 PNLTY 7.09 TOT 49.74
7 BLK 3 DIAMONDHEAD PHASE #2
UNIT #7A NOT SOLD,

ST MARTIN CAROL A
1035 LAKE AVE.
A-5
METAIRIE, LA 70005
PCL 00098637-0000 TD S
SECTION 00 TOWNSHIP 00 RANGE 00
SUB DIV 00001 LOT BLOCK
DEED BOOK & PAGE
TAX 42.65 PNLTY 7.09 TOT 49.74
8 BLK 3 DIAMONDHEAD PHASE #2
UNIT #7A AA-19-642

DIAMONDHEAD CORP
PCL 00098701-0000 TD S
SECTION 00 TOWNSHIP 00 RANGE 00
SUB DIV 00001 LOT BLOCK
DEED BOOK & PAGE
TAX 42.65 PNLTY 7.09 TOT 49.74
11, IRR. BLK 3 DIAMONDHEAD
PHASE #2 UNIT 7A NOT SOLD

DIAMONDHEAD CORP
PCL 00098705-0000 TD S
SECTION 00 TOWNSHIP 00 RANGE 00
SUB DIV 00001 LOT BLOCK
DEED BOOK & PAGE
TAX 42.65 PNLTY 7.09 TOT 49.74
15 BLK 3 DIAMONDHEAD PHASE #2
UNIT 7A NOT SOLD

DIAMONDHEAD CORP
PCL 00098706-0000 TD S
SECTION 00 TOWNSHIP 00 RANGE 00
SUB DIV 00001 LOT BLOCK
DEED BOOK & PAGE
TAX 42.65 PNLTY 7.09 TOT 49.74
16, COR., IRR. BLK 3
DIAMONDHEAD PHASE #2 UNIT 7A
NOT SOLD

DIAMONDHEAD CORP
PCL 00098707-0000 TD S
SECTION 00 TOWNSHIP 00 RANGE 00
SUB DIV 00001 LOT BLOCK
DEED BOOK & PAGE
TAX 42.65 PNLTY 7.09 TOT 49.74
17 BLK 3 DIAMONDHEAD PHASE #2
UNIT 7A NOT SOLD

BLALOCK JR THOMAS E ETUX
PCL 00098710-0000 TD S
SECTION 00 TOWNSHIP 00 RANGE 00
SUB DIV 00001 LOT BLOCK
DEED BOOK & PAGE
TAX 42.65 PNLTY 7.09 TOT 49.74
20 BLK 3 DIAMONDHEAD PHASE #2
UNIT 7A AA-17-686

GOODSEY WILLIAM R ET AL
PCL 00098715-0000 TD S
SECTION 00 TOWNSHIP 00 RANGE 00
SUB DIV 00001 LOT BLOCK
DEED BOOK & PAGE
TAX 42.65 PNLTY 7.09 TOT 49.74
25 BLK 3 DIAMONDHEAD PHASE #2
UNIT 7A AA-11-338

DIAMONDHEAD CORP
PCL 00098729-0000 TD S
SECTION 00 TOWNSHIP 00 RANGE 00
SUB DIV 00001 LOT BLOCK
DEED BOOK & PAGE
TAX 51.18 PNLTY 7.85 TOT 59.03
4 BLK 4 DIAMONDHEAD PHASE #2
UNIT 7A

DIAMONDHEAD CORP
PCL 00098731-0000 TD S
SECTION 00 TOWNSHIP 00 RANGE 00
SUB DIV 00001 LOT BLOCK
DEED BOOK & PAGE
TAX 51.18 PNLTY 7.85 TOT 59.03
6, COR. BLK 4 DIAMONDHEAD
PHASE #2 UNIT 7A

DIAMONDHEAD CORP
PCL 00098734-0000 TD S
SECTION 00 TOWNSHIP 00 RANGE 00
SUB DIV 00001 LOT BLOCK
DEED BOOK & PAGE

TAX 25.59 PNLTY 5.55 TOT 31.14
9, IRR. BLK 4 DIAMONDHEAD
PHASE #2 UNIT 7A

JOINER NETTA J
765 HICKORY DR
GRETNA, LA 70053
PCL 00098735-0000 TD S
SECTION 00 TOWNSHIP 00 RANGE 00
SUB DIV 00001 LOT BLOCK
DEED BOOK & PAGE
TAX 25.59 PNLTY 5.55 TOT 31.14
10, IRR. BLK 4 DIAMONDHEAD
PHASE #2 UNIT 7A AA-8-255

DEES DENNIS D JR
PCL 00098801-0000 TD S
SECTION 00 TOWNSHIP 00 RANGE 00
SUB DIV 00001 LOT BLOCK
DEED BOOK & PAGE
TAX 25.59 PNLTY 5.55 TOT 31.14
15 BLK 4 DIAMONDHEAD PHASE #2
UNIT 7A AA-21-710

DIAMONDHEAD CORP
PCL 00098802-0000 TD S
SECTION 00 TOWNSHIP 00 RANGE 00
SUB DIV 00001 LOT BLOCK
DEED BOOK & PAGE
TAX 25.59 PNLTY 5.55 TOT 31.14
16 BLK 4 DIAMONDHEAD PHASE #2
UNIT 7A DRAINAGE

DIAMONDHEAD CORP
PCL 00098805-0000 TD S
SECTION 00 TOWNSHIP 00 RANGE 00
SUB DIV 00001 LOT BLOCK
DEED BOOK & PAGE
TAX 51.18 PNLTY 7.85 TOT 59.03
19 BLK 4 DIAMONDHEAD PHASE #2
UNIT 7A DRAINAGE

DIAMONDHEAD CORP
PCL 00098806-0000 TD S
SECTION 00 TOWNSHIP 00 RANGE 00
SUB DIV 00001 LOT BLOCK
DEED BOOK & PAGE
TAX 51.18 PNLTY 7.85 TOT 59.03
20 BLK 4 DIAMONDHEAD PHASE #2
UNIT 7A DRAINAGE

DIAMONDHEAD CORP
PCL 00098809-0000 TD S
SECTION 00 TOWNSHIP 00 RANGE 00
SUB DIV 00001 LOT BLOCK
DEED BOOK & PAGE
TAX 51.18 PNLTY 7.85 TOT 59.03
23 BLK 4 DIAMONDHEAD PHASE #2
UNIT 7A DRAINAGE

DIAMONDHEAD CORP
PCL 00098814-0000 TD S
SECTION 00 TOWNSHIP 00 RANGE 00
SUB DIV 00001 LOT BLOCK
DEED BOOK & PAGE
TAX 51.18 PNLTY 7.85 TOT 59.03
28, IRR. BLK 4 DIAMONDHEAD
PHASE #2 UNIT 7A AA-7-79

DIAMONDHEAD CORP
PCL 00098902-0000 TD S
SECTION 00 TOWNSHIP 00 RANGE 00
SUB DIV 00001 LOT BLOCK
DEED BOOK & PAGE
TAX 51.18 PNLTY 7.85 TOT 59.03
11 BLK 5 DIAMONDHEAD PHASE #2
UNIT #7A NOT SOLD

DIAMONDHEAD CORP
PCL 00098903-0000 TD S
SECTION 00 TOWNSHIP 00 RANGE 00
SUB DIV 00001 LOT BLOCK
DEED BOOK & PAGE
TAX 51.18 PNLTY 7.85 TOT 59.03
12 BLK 5 DIAMONDHEAD PHASE #2
UNIT #7A NOT SOLD

DOMINGUES FRANCIS J
PCL 00098926-0000 TD S
SECTION 00 TOWNSHIP 00 RANGE 00
SUB DIV 00001 LOT BLOCK
DEED BOOK & PAGE
TAX 51.18 PNLTY 7.85 TOT 59.03
35 BLK 5 DIAMONDHEAD PHASE #2
UNIT #7A AA-85-564

DIAMONDHEAD CORP
PCL 00099120-0000 TD S
SECTION 00 TOWNSHIP 00 RANGE 00
SUB DIV 00001 LOT BLOCK
DEED BOOK & PAGE
TAX 127.96 PNLTY 14.77 TOT 142.73
23 BLK 7 DIAMONDHEAD PHASE #2
UNIT #7A

TODARO CHARLES A
PCL 00099125-0000 TD S
SECTION 00 TOWNSHIP 00 RANGE 00
SUB DIV 00001 LOT BLOCK
DEED BOOK & PAGE
TAX 51.18 PNLTY 8.10 TOT 59.28
28629 IRR. BLK 7 DIAMONDHEAD
PHASE #2 UNIT #7A
AA77-72 AA77-105

BURKHARDT BOYD A TRU STEE
5200 E. GRANT BLDG
APT. 200
TUSCON, AR 85712
PCL 00099224-0000 TD S
SECTION 00 TOWNSHIP 00 RANGE 00
SUB DIV 00001 LOT BLOCK
DEED BOOK & PAGE
TAX 127.96 PNLTY 14.77 TOT 142.73
9, IRR. BLK 1 DIAMONDHEAD
PHASE #2 UNIT #8
AA71-529

DIAMONDHEAD RECEIV A SSN INC
PCL 00099225-0000 TD S
SECTION 00 TOWNSHIP 00 RANGE 00
SUB DIV 00001 LOT BLOCK
DEED BOOK & PAGE
TAX 127.96 PNLTY 14.77 TOT 142.73
10, IRR. BLK 1 DIAMONDHEAD
PHASE #2 UNIT #8 AA-30-540

HUISMAN PAMELA L
PCL 00099230-0000 TD S
SECTION 00 TOWNSHIP 00 RANGE 00
SUB DIV 00001 LOT BLOCK
DEED BOOK & PAGE
TAX 127.96 PNLTY 14.77 TOT 142.73
15, IRR. BLK 1
DIAMONDHEAD PHASE #2 UNIT #8
AA-46-866-A

DIAMONDHEAD RECEIV A SSN INC
1200 U S HWY 90 W
BAY ST LOUIS, MS 39520
PCL 00099230-0010 TD S
SECTION 00 TOWNSHIP 00 RANGE 00
SUB DIV 00001 LOT BLOCK
DEED BOOK & PAGE
TAX 59.71 PNLTY 8.62 TOT 68.33
LOT 16, IRR, BLK. 1 UNIT 8
DIAMONDHEAD, PHASE 2 AA-30-540

DIAMONDHEAD RECEIV A SSN INC
7990 WILCOX LANE
BEAUMONT, TX 77706
PCL 00099520-0000 TD S
SECTION 00 TOWNSHIP 00 RANGE 00
SUB DIV 00001 LOT BLOCK
DEED BOOK & PAGE
TAX 42.65 PNLTY 7.09 TOT 49.74
7 BLK 3 DIAMONDHEAD PHASE #2
UNIT #8 AA-30-540

TRAUTH WALTER L ETUX
656 MAUNA LOA PL
BAY ST LOUIS, MS 39520
PCL 00099530-0010 TD S
SECTION 00 TOWNSHIP 00 RANGE 00
SUB DIV 00001 LOT BLOCK
DEED BOOK & PAGE
TAX 506.47 PNLTY 48.83 TOT 555.30
17, IRR BLK 3
DIAMONDHEAD PHASE 2
UNIT 8 AA68-337

ABINANTI JOSEPH L
3620 METAIRIE HEIGHT
METAIRIE, LA 70002
PCL 00099601-0000 TD S
SECTION 00 TOWNSHIP 00 RANGE 00
SUB DIV 00001 LOT BLOCK
DEED BOOK & PAGE
TAX 51.18 PNLTY 7.85 TOT 59.03
27 BLK 3 DIAMONDHEAD PHASE #2
UNIT #8 Y-8-90

PETERS HOWARD GEORGE JR ETUX
8814 MAILI PLACE
BAY ST LOUIS, MS 39520
PCL 00099603-0000 TD S
SECTION 00 TOWNSHIP 00 RANGE 00
SUB DIV 00001 LOT BLOCK
DEED BOOK & PAGE
TAX 127.96 PNLTY 14.77 TOT 142.73
29, IRR. BLK 3 DIAMONDHEAD
PHASE #2 UNIT #8 AA-30-540
AA77-345

DIAMONDHEAD CORP
PCL 00099628-0000 TD S
SECTION 00 TOWNSHIP 00 RANGE 00
SUB DIV 00001 LOT BLOCK
DEED BOOK & PAGE
TAX 51.18 PNLTY 7.85 TOT 59.03
9, IRR. BLK 4 DIAMONDHEAD
PHASE #2 UNIT #8
Z-0-449

BROSNAHAN PATRICIK J ETUX INC
112 TACKABERRY
LAFAYETTE, LA 70503
PCL 00099630-0000 TD S
SECTION 00 TOWNSHIP 00 RANGE 00
SUB DIV 00001 LOT BLOCK
DEED BOOK & PAGE
TAX 51.18 PNLTY 7.85 TOT 59.03
11 BLK 4 DIAMONDHEAD PHASE #2
UNIT #8
AA70-431

DIAMONDHEAD RECEIV A SSN INC
PCL 00099638-0000 TD S
SECTION 00 TOWNSHIP 00 RANGE 00
SUB DIV 00001 LOT BLOCK
DEED BOOK & PAGE
TAX 51.18 PNLTY 7.85 TOT 59.03
19 BLK 4 DIAMONDHEAD PHASE #2
UNIT #8 AA-30-540

PIZZO SAMUEL ETUX
PCL 00099840-0080 TD S
SECTION 00 TOWNSHIP 00 RANGE 00
SUB DIV 00001 LOT BLOCK
DEED BOOK & PAGE
TAX 59.71 PNLTY 8.62 TOT 68.33
8 BLK 1 DIAMONDHEAD AMENDED
PLAT OF UNIT
8 PHASE 2 AA-83-226

BURKHARDT HENRY B JR ETUX
PCL 00099930-0000 TD S
SECTION 00 TOWNSHIP 00 RANGE 00
SUB DIV 00001 LOT BLOCK
DEED BOOK & PAGE
TAX 170.61 PNLTY 18.60 TOT 189.21
1, COR. BLK 2 DIAMONDHEAD
PHASE #2 UNIT #9 AA-87-736

MURPHY EDWARD R
C/O FOWLKES & WOOD
3501 HEWES AVE. SUITE G
GULFPORT, MS 39501
PCL 00100003-0000 TD S
SECTION 00 TOWNSHIP 00 RANGE 00
SUB DIV 00001 LOT BLOCK
DEED BOOK & PAGE
TAX 170.61 PNLTY 18.60 TOT 189.21
13 BLK 2 DIAMONDHEAD PHASE #2
UNIT #9 AA-28-535

DIAMONDHEAD RECEIV A SSN INC
PCL 00100018-0000 TD S
SECTION 00 TOWNSHIP 00 RANGE 00
SUB DIV 00001 LOT BLOCK
DEED BOOK & PAGE
TAX 68.24 PNLTY 9.39 TOT 77.63
28 BLK 2 DIAMONDHEAD PHASE #2
UNIT #9 AA-30-540

DIAMONDHEAD RECEIV A SSN INC
PCL 00100028-0000 TD S
SECTION 00 TOWNSHIP 00 RANGE 00
SUB DIV 00001 LOT BLOCK
DEED BOOK & PAGE
TAX 68.24 PNLTY 9.39 TOT 77.63
38, IRR. BLK 2 DIAMONDHEAD
PHASE #2 UNIT #9 AA-30-540

DIAMONDHEAD CORP
PCL 00100109-0000 TD S
SECTION 00 TOWNSHIP 00 RANGE 00
SUB DIV 00001 LOT BLOCK
DEED BOOK & PAGE
TAX 42.65 PNLTY 7.09 TOT 49.74
58, IRR. BLK 2 DIAMONDHEAD
PHASE #2 UNIT #9 NOT SOLD

DIAMONDHEAD CORP
PCL 00100110-0000 TD S
SECTION 00 TOWNSHIP 00 RANGE 00
SUB DIV 00001 LOT BLOCK
DEED BOOK & PAGE
TAX 42.65 PNLTY 7.09 TOT 49.74
59, BLK 58 DIAMONDHEAD PHASE #2
UNIT #9 NOT SOLD

MERRITT RICHARD B ET UX
104 MC CLUNG AV
PASS CHRISTIAN, MS 39571
PCL 00100131-0000 TD S
SECTION 00 TOWNSHIP 00 RANGE 00
SUB DIV 00001 LOT BLOCK
DEED BOOK & PAGE
TAX 59.71 PNLTY 8.62 TOT 68.33
86, COR. BLK 2 DIAMONDHEAD
PHASE #2 UNIT #9
AA-34-413 AA-35-868

DIAMONDHEAD RECEIV A SSN INC
PCL 00100140-0000 TD S
SECTION 00 TOWNSHIP 00 RANGE 00
SUB DIV 00001 LOT BLOCK
DEED BOOK & PAGE
TAX 59.71 PNLTY 8.62 TOT 68.33
5 BLK 5 DIAMONDHEAD PHASE
#2 UNIT #9 AA-30-540

CHERRIE ERNEST JR M D
200 S BROAD ST

NEW ORLEANS, LA 70117
PCL 00100142-0000 TD S
SECTION 00 TOWNSHIP 00 RANGE 00
SUB DIV 00001 LOT BLOCK
DEED BOOK & PAGE
TAX 59.71 PNLTY 8.62 TOT 68.33
7, IRR. BLK 3 DIAMONDHEAD
PHASE #2 UNIT #9 AA-74-15

DIAMONDHEAD CORP
PCL 00100603-0000 TD S
SECTION 00 TOWNSHIP 00 RANGE 00
SUB DIV 00001 LOT BLOCK
DEED BOOK & PAGE
TAX 42.65 PNLTY 7.09 TOT 49.74
18, LARGE BLK 1 DIAMONDHEAD
PHASE 2 UNIT #10

DIAMONDHEAD CORP
PCL 00100717-0000 TD S
SECTION 00 TOWNSHIP 00 RANGE 00
SUB DIV 00001 LOT BLOCK
DEED BOOK & PAGE
TAX 42.65 PNLTY 7.09 TOT 49.74
22, IRR. BLK 2 DIAMONDHEAD
PHASE #2 UNIT #10 NOT SOLD

DIAMONDHEAD CORP
PCL 00100720-0000 TD S
SECTION 00 TOWNSHIP 00 RANGE 00
SUB DIV 00001 LOT BLOCK
DEED BOOK & PAGE
TAX 42.65 PNLTY 7.09 TOT 49.74
25 BLK 2 DIAMONDHEAD PHASE #2
UNIT #10

DIAMONDHEAD CORP
PCL 00100729-0000 TD S
SECTION 00 TOWNSHIP 00 RANGE 00
SUB DIV 00001 LOT BLOCK
DEED BOOK & PAGE
TAX 42.65 PNLTY 7.09 TOT 49.74
35 IRR. BLK 2 DIAMONDHEAD
PHASE #2 UNIT #10 AA-20-176

PURCELL CO. INC.
PCL 00100735-0010 TD S
SECTION 41 TOWNSHIP 07S RANGE 14W
SUB DIV 00000 LOT BLOCK
DEED BOOK AA88 & PAGE 478
TAX 42.65 PNLTY 7.09 TOT 49.74
DMHD. PH. 2 UNIT 10 BLK. 2 LOT 38
AA88-478

DIAMONDHEAD CORP
PCL 00100831-0000 TD S
SECTION 00 TOWNSHIP 00 RANGE 00
SUB DIV 00001 LOT BLOCK
DEED BOOK & PAGE
TAX 42.65 PNLTY 7.09 TOT 49.74
16 BLK 3 DIAMONDHEAD PHASE #2
UNIT #10

DIAMONDHEAD CORP
PCL 00100834-0000 TD S
SECTION 00 TOWNSHIP 00 RANGE 00
SUB DIV 00001 LOT BLOCK
DEED BOOK & PAGE
TAX 42.65 PNLTY 7.09 TOT 49.74
19 BLK 3 DIAMONDHEAD PHASE #2
UNIT #10

DOHRE JANETTE KANZ
PCL 00100915-0000 TD S
SECTION 00 TOWNSHIP 00 RANGE 00
SUB DIV 00001 LOT BLOCK
DEED BOOK & PAGE
TAX 42.65 PNLTY 7.09 TOT 49.74
39 BLK 3 DIAMONDHEAD PHASE #2
UNIT #10
AA58-782

DIAMONDHEAD CORP
PCL 00100917-0000 TD S
SECTION 00 TOWNSHIP 00 RANGE 00
SUB DIV 00001 LOT BLOCK
DEED BOOK & PAGE
TAX 42.65 PNLTY 7.09 TOT 49.74
41 BLK 3 DIAMONDHEAD PHASE #2
UNIT #10 NOT SOLD

WATERS EQUIP CO INC
P O BOX 225
NEW IBERIA, LA 70560
PCL 00101026-0000 TD S
SECTION 00 TOWNSHIP 00 RANGE 00
SUB DIV 00001 LOT BLOCK
DEED BOOK & PAGE
TAX 51.18 PNLTY 7.85 TOT 59.03
89 BLK 3 DIAMONDHEAD PHASE #2
UNIT #10 AA-1-439

DIAMONDHEAD CORP
PCL 00101028-0000 TD S
SECTION 00 TOWNSHIP 00 RANGE 00
SUB DIV 00001 LOT BLOCK
DEED BOOK & PAGE
TAX 42.65 PNLTY 7.09 TOT 49.74
91 BLK 3 DIAMONDHEAD PHASE #2
UNIT #10 NOT SOLD

DIAMONDHEAD CORP
PCL 00101120-0000 TD S
SECTION 00 TOWNSHIP 00 RANGE 00
SUB DIV 00001 LOT BLOCK
DEED BOOK & PAGE
TAX 42.65 PNLTY 7.09 TOT 49.74
121 BLK 3 DIAMONDHEAD PHASE #2
UNIT #10

DIAMONDHEAD CORP
PCL 00101214-0000 TD S
SECTION 00 TOWNSHIP 00 RANGE 00
SUB DIV 00001 LOT BLOCK
DEED BOOK & PAGE
TAX 42.65 PNLTY 7.09 TOT 49.74
22 BLK 4 DIAMONDHEAD PHASE #2
UNIT #10 NOT SOLD

PHILLIPS TERESA LYNE BROGSTEDE
111 WESLEY ST
MONROE, LA 71201
PCL 00101234-0000 TD S
SECTION 00 TOWNSHIP 00 RANGE 00
SUB DIV 00001 LOT BLOCK
DEED BOOK & PAGE
TAX 42.65 PNLTY 7.09 TOT 49.74
42, COR. BLK 4 DIAMONDHEAD
PHASE #2 UNIT #10 AA-60-609

DIAMONDHEAD CORP
PCL 00101329-0000 TD S
SECTION 00 TOWNSHIP 00 RANGE 00
SUB DIV 00001 LOT BLOCK
DEED BOOK & PAGE
TAX 42.65 PNLTY 7.09 TOT 49.74
19, IRR. BLK 5 DIAMONDHEAD
PHASE #2 UNIT #10 NOT SOLD

DIAMONDHEAD CORP
PCL 00101330-0000 TD S
SECTION 00 TOWNSHIP 00 RANGE 00
SUB DIV 00001 LOT BLOCK
DEED BOOK & PAGE
TAX 42.65 PNLTY 7.09 TOT 49.74
20, IRR. BLK 5 DIAMONDHEAD
PHASE #2 UNIT #10 NOT SOLD

DIAMONDHEAD CORP
PCL 00101428-0000 TD S
SECTION 00 TOWNSHIP 00 RANGE 00
SUB DIV 00001 LOT BLOCK
DEED BOOK & PAGE
TAX 51.18 PNLTY 7.85 TOT 59.03
16 BLK 8 DIAMONDHEAD PHASE #2
UNIT #10 NOT SOLD

GILLESPIE THOMAS A E TUX
5741 BEECHWOOD DR.
S.W.
FT. MEYERS, FL 33907
PCL 00101429-0000 TD S
SECTION 00 TOWNSHIP 00 RANGE 00
SUB DIV 00001 LOT BLOCK
DEED BOOK & PAGE
TAX 51.18 PNLTY 7.85 TOT 59.03
17 BLK 8 DIAMONDHEAD PHASE #2
UNIT #10 AA-34-684

DIAMONDHEAD CORP
PCL 00101430-0000 TD S
SECTION 00 TOWNSHIP 00 RANGE 00
SUB DIV 00001 LOT BLOCK
DEED BOOK & PAGE
TAX 51.18 PNLTY 7.85 TOT 59.03
18, COR. BLK 8 DIAMONDHEAD
PHASE #2 UNIT #10 NOT SOLD

DIAMONDHEAD RECEIV A SSN INC
PCL 00101519-0000 TD S
SECTION 00 TOWNSHIP 00 RANGE 00
SUB DIV 00001 LOT BLOCK
DEED BOOK & PAGE
TAX 51.18 PNLTY 7.85 TOT 59.03
13, IRR. BLK 9 DIAMONDHEAD
PHASE #2 UNIT #10 AA-30-540

PURCELL CO INC
PCL 00101613-0010 TD S
SECTION 13 TOWNSHIP 08S RANGE 14W
SUB DIV 00000 LOT BLOCK
DEED BOOK AA86 & PAGE 4
TAX 17.06 PNLTY 4.78 TOT 21.84
PT LOT 18 BLK 10 UN 10 PH 2
DMHD AA-86-4

DURACHER LEAH L
6045 WASHRUFF APT 10
LAKEWOOD, CA 90713
PCL 00101702-0000 TD S
SECTION 00 TOWNSHIP 00 RANGE 00
SUB DIV 00001 LOT BLOCK
DEED BOOK & PAGE
TAX 42.65 PNLTY 7.09 TOT 49.74
2 BLK 12 DIAMONDHEAD PHASE #2
UNIT #10 AA-83-74

DELMET BRUCE A ETAL
P O BOX 1037
GATLINBURG, TN 37738
PCL 00101704-0000 TD S
SECTION 00 TOWNSHIP 00 RANGE 00
SUB DIV 00001 LOT BLOCK
DEED BOOK & PAGE
TAX 42.65 PNLTY 7.34 TOT 49.99
485 BLK 12 DIAMONDHEAD PHASE #2
UNIT #10
AA77-472

DIAMONDHEAD RECEIV A SSN INC
PCL 00101811-0000 TD S
SECTION 00 TOWNSHIP 00 RANGE 00
SUB DIV 00001 LOT BLOCK
DEED BOOK & PAGE
TAX 127.96 PNLTY 14.77 TOT 142.73
4 BLK 15 DIAMONDHEAD PHASE #2
UNIT #10
AA-51-348

DIAMONDHEAD CORP
PCL 00101918-0000 TD S
SECTION 00 TOWNSHIP 00 RANGE 00
SUB DIV 00001 LOT BLOCK
DEED BOOK & PAGE
TAX 42.65 PNLTY 7.09 TOT 49.74
11 BLK 19 DIAMONDHEAD PHASE #2
UNIT #10

DIAMONDHEAD CORP
PCL 00102010-0000 TD S
SECTION 00 TOWNSHIP 00 RANGE 00
SUB DIV 00001 LOT BLOCK
DEED BOOK & PAGE
TAX 42.65 PNLTY 7.09 TOT 49.74
7, IRR. BLK 20 DIAMONDHEAD
PHASE #2 UNIT #10

DIAMONDHEAD CORP
PCL 00102011-0000 TD S
SECTION 00 TOWNSHIP 00 RANGE 00

SUB DIV 00001 LOT BLOCK
DEED BOOK & PAGE
TAX 42.65 PNLTY 7.09 TOT 49.74
8 BLK 20 DIAMONDHEAD PHASE #2
UNIT #10 NOT SOLD

DIAMONDHEAD RECEIV A SSN INC
1455 LEE RD
NORTH BROOK, IL 60062
PCL 00102120-0000 TD S
SECTION 00 TOWNSHIP 00 RANGE 00
SUB DIV 00001 LOT BLOCK
DEED BOOK & PAGE
TAX 127.96 PNLTY 14.77 TOT 142.73
20 BLK 21 DIAMONDHEAD PHASE #2
UNIT #10 NOT SOLD GOLF COURSE
LOT AA-30-540

REAMES RALPH I
PCL 00102122-0000 TD S
SECTION 00 TOWNSHIP 00 RANGE 00
SUB DIV 00001 LOT BLOCK
DEED BOOK & PAGE
TAX 127.96 PNLTY 14.77 TOT 142.73
22 BLK 21 DIAMONDHEAD PHASE #2
UNIT #10 AA-24-145 GOLF COURSE
LOT

DIAMONDHEAD RECEIV A SSN INC
PCL 00102126-0000 TD S
SECTION 00 TOWNSHIP 00 RANGE 00
SUB DIV 00001 LOT BLOCK
DEED BOOK & PAGE
TAX 127.96 PNLTY 14.77 TOT 142.73
26 BLK 21 DIAMONDHEAD PHASE #2
UNIT #10 NOT SOLD GOLF COURSE
LOT AA-30-540

JONES OSMOND T ETUX
7107 SHADY MOSS LANE
HOUSTON, TX 77040
PCL 00102436-0000 TD S
SECTION 00 TOWNSHIP 00 RANGE 00
SUB DIV 00001 LOT BLOCK
DEED BOOK & PAGE
TAX 42.65 PNLTY 7.09 TOT 49.74
11 BLK 3 DIAMONDHEAD PHASE #2
UNIT #11 Z-5-710

BAIGLE WILBUR JOSEPH ETUX
PCL 00102506-0000 TD S
SECTION 00 TOWNSHIP 00 RANGE 00
SUB DIV 00001 LOT BLOCK
DEED BOOK & PAGE
TAX 42.65 PNLTY 7.09 TOT 49.74
20 BLK 3 DIAMONDHEAD PHASE #2
UNIT #11 AA-40-92

DIAMONDHEAD RECEIV A SSN INC
PCL 00102527-0000 TD S
SECTION 00 TOWNSHIP 00 RANGE 00
SUB DIV 00001 LOT BLOCK
DEED BOOK & PAGE
TAX 42.65 PNLTY 7.09 TOT 49.74
8 BLK 4 DIAMONDHEAD PHASE #2

UNIT #11 AA-30-540

ASTILLA FERNANDO E E TUX
823 KATHY STREET
GRETNA, LA 70053
PCL 00102538-0000 TD S
SECTION 00 TOWNSHIP 00 RANGE 00
SUB DIV 00001 LOT BLOCK
DEED BOOK & PAGE
TAX 42.65 PNLTY 7.09 TOT 49.74
19 BLK 4 DIAMONDHEAD PHASE #2
UNIT #11 Y-9-469

continued on next page
Delinquent Realty Tax

Delinquent Realty Tax
continued from previous page

HILL THELMA
RT 2 BOX 570
LACOMBE, LA 70445
PCL 00102619-0000 TD S
SECTION 00 TOWNSHIP 00 RANGE 00
SUB DIV 00001 LOT BLOCK
DEED BOOK & PAGE
TAX 42.65 PNLTY 7.09 TOT 49.74
39 BLK 4 DIAMONDHEAD PHASE #2
UNIT #11 AA-86-308

DIAMONDHEAD RECEIV A SSN INC
#1 BUTTERNUT WAY
STERLING, VA 22170
PCL 00102627-0000 TD S
SECTION 13 TOWNSHIP 08S RANGE 14W
SUB DIV 00001 LOT BLOCK
DEED BOOK AA30 & PAGE 540
TAX 42.65 PNLTY 7.09 TOT 49.74
47 BLK 4 DIAMONDHEAD PHASE #2
UNIT #11 AA-30-540

DIAMONDHEAD CORP
PCL 00102720-0000 TD S
SECTION 00 TOWNSHIP 00 RANGE 00
SUB DIV 00001 LOT BLOCK
DEED BOOK & PAGE
TAX 42.65 PNLTY 7.09 TOT 49.74
23 BLK 5 DIAMONDHEAD PHASE #2
UNIT #11 NOT SOLD

NODIER GERMAIN T ETA L
PCL 00102722-0000 TD S
SECTION 00 TOWNSHIP 00 RANGE 00
SUB DIV 00001 LOT BLOCK
DEED BOOK & PAGE
TAX 85.31 PNLTY 11.18 TOT 96.49
25&26 BLK 5 DIAMONDHEAD PHASE #2
UNIT #11 AA-38-127/125

WEYSHAM ANDREW W
120 ST JAMES
GRETNA, LA 70053
PCL 00102807-0000 TD S
SECTION 00 TOWNSHIP 00 RANGE 00
SUB DIV 00001 LOT BLOCK
DEED BOOK & PAGE
TAX 85.31 PNLTY 11.18 TOT 96.49
9,10 BLK 6 DIAMONDHEAD PHASE #2
UNIT #11 AA-38-902

JONES OSMOND T ETUX
7107 SHADY MOSS LANE
HOUSTON, TX 77040
PCL 00102818-0000 TD S
SECTION 00 TOWNSHIP 00 RANGE 00
SUB DIV 00001 LOT BLOCK
DEED BOOK & PAGE
TAX 42.65 PNLTY 7.09 TOT 49.74
20, COR. BLK 6 DIAMONDHEAD
PHASE #2 UNIT #11 Z-5-708

SIEGEL AMBROSE G ETU X
7716 NORTON AV
HARAHAN, LA 70123
PCL 00102831-0000 TD S
SECTION 00 TOWNSHIP 00 RANGE 00
SUB DIV 00001 LOT BLOCK
DEED BOOK & PAGE
TAX 42.65 PNLTY 7.09 TOT 49.74
33 BLK 6 DIAMONDHEAD PHASE #2
UNIT #11 Z-3-113

DIAMONDHEAD CORP
PCL 00102907-0000 TD S
SECTION 00 TOWNSHIP 00 RANGE 00
SUB DIV 00001 LOT BLOCK
DEED BOOK & PAGE
TAX 42.65 PNLTY 7.09 TOT 49.74
48 BLK 6 DIAMONDHEAD PHASE #2
UNIT #11 AA-9-755

EVANS RUFUS L ETUX
2115 S BUTTERFLY CL
GRETNA, LA 70053
PCL 00102910-0000 TD S
SECTION 00 TOWNSHIP 00 RANGE 00
SUB DIV 00001 LOT BLOCK
DEED BOOK & PAGE
TAX 42.65 PNLTY 7.09 TOT 49.74
51 BLK 6 DIAMONDHEAD PHASE #2
UNIT #11 AA-87-417

DIAMONDHEAD RECEIV A SSN INC
PCL 00102923-0000 TD S
SECTION 00 TOWNSHIP 00 RANGE 00
SUB DIV 00001 LOT BLOCK
DEED BOOK & PAGE
TAX 42.65 PNLTY 7.09 TOT 49.74
64, IRR. BLK 6 DIAMONDHEAD
PHASE #2 UNIT #11 AA-30-540

WILLIAMS JOE W ETUX
PCL 00102924-0000 TD S
SECTION 00 TOWNSHIP 00 RANGE 00
SUB DIV 00001 LOT BLOCK
DEED BOOK & PAGE
TAX 42.65 PNLTY 7.09 TOT 49.74
65, IRR. BLK 6 DIAMONDHEAD
PHASE #2 UNIT #11 AA-82-203

DIAMONDHEAD RECEIV A SSN INC
PCL 00103035-0000 TD S
SECTION 00 TOWNSHIP 00 RANGE 00
SUB DIV 00001 LOT BLOCK
DEED BOOK & PAGE
TAX 42.65 PNLTY 7.09 TOT 49.74
42 BLK 7 DIAMONDHEAD PHASE #2
UNIT #11 AA-30-540

DIAMONDHEAD RECEIV A SSN INC
PCL 00103107-0000 TD S
SECTION 00 TOWNSHIP 00 RANGE 00
SUB DIV 00001 LOT BLOCK
DEED BOOK & PAGE
TAX 42.65 PNLTY 7.09 TOT 49.74
2 BLK 3 DIAMONDHEAD PHASE #2
UNIT #11 AA-30-540

DIAMONDHEAD RECEIV A SSN INC
PCL 00103130-0000 TD S
SECTION 00 TOWNSHIP 00 RANGE 00
SUB DIV 00001 LOT BLOCK
DEED BOOK & PAGE
TAX 42.65 PNLTY 7.09 TOT 49.74
25 BLK 8 DIAMONDHEAD PHASE #2
UNIT #11 AA-30-540

JOHNSTON HENRY R
PCL 00103136-0000 TD S
SECTION 00 TOWNSHIP 00 RANGE 00
SUB DIV 00001 LOT BLOCK
DEED BOOK & PAGE
TAX 42.65 PNLTY 7.09 TOT 49.74
31 BLK 8 DIAMONDHEAD PHASE #2
UNIT #11 AA-90-42

DIAMONDHEAD RECEIV A SSN INC
PCL 00103431-0000 TD S
SECTION 00 TOWNSHIP 00 RANGE 00
SUB DIV 00001 LOT BLOCK
DEED BOOK & PAGE
TAX 42.65 PNLTY 7.09 TOT 49.74
37, IRR. BLK 11 DIAMONDHEAD
PHASE #2 UNIT #11 AA-30-540

DIAMONDHEAD CORP
7712 LAIE PLACE
BAY ST LOUIS, MS 39520
PCL 00103601-0000 TD S
SECTION 00 TOWNSHIP 00 RANGE 00
SUB DIV 00001 LOT BLOCK
DEED BOOK & PAGE
TAX 51.18 PNLTY 7.85 TOT 59.03
5 BLK 12 DIAMONDHEAD PHASE #2
UNIT #11 NOT SOLD

DIAMONDHEAD CORP
PCL 00103609-0000 TD S
SECTION 00 TOWNSHIP 00 RANGE 00
SUB DIV 00001 LOT BLOCK
DEED BOOK & PAGE
TAX 51.18 PNLTY 7.85 TOT 59.03
13, BLK 12 DIAMONDHEAD PHASE #2
UNIT #11 NOT SOLD

DIAMONDHEAD RECEIV A SSN INC
PCL 00103701-0090 TD S
SECTION 00 TOWNSHIP 00 RANGE 00
SUB DIV 00001 LOT BLOCK
DEED BOOK & PAGE
TAX 25.59 PNLTY 5.55 TOT 31.14
9 BLK 1 DIAMONDHEAD PHASE #3
UNIT #1 AA30-540

PURCELL CO INC
PCL 00103701-0150 TD S
SECTION 00 TOWNSHIP 00 RANGE 00
SUB DIV 00001 LOT BLOCK
DEED BOOK & PAGE
TAX 17.06 PNLTY 4.78 TOT 21.84
2, IRR. BLK 2 DIAMONDHEAD
PHASE #3 UNIT #1 AA-85-336

DIAMONDHEAD RECEIV A SSN INC
PCL 00103701-0350 TD S
SECTION 00 TOWNSHIP 00 RANGE 00
SUB DIV 00001 LOT BLOCK
DEED BOOK & PAGE
TAX 17.06 PNLTY 4.78 TOT 21.84
22 BLK 2 DIAMONDHEAD PHASE #3
UNIT #1 AA-30-540

DIAMONDHEAD RECEIV A SSN INC
PCL 00103702-0370 TD S
SECTION 00 TOWNSHIP 00 RANGE 00
SUB DIV 00001 LOT BLOCK
DEED BOOK & PAGE
TAX 17.06 PNLTY 4.78 TOT 21.84
65 BLK 2 DIAMONDHEAD PHASE #3
UNIT #1 AA-30-540

DIAMONDHEAD RECEIV A SSN INC
PCL 00103703-0160 TD S
SECTION 00 TOWNSHIP 00 RANGE 00
SUB DIV 00001 LOT BLOCK
DEED BOOK & PAGE
TAX 17.06 PNLTY 4.78 TOT 21.84
81, COR. BLK 2 DIAMONDHEAD
PHASE #3 UNIT #1 AA-30-540

DIAMONDHEAD RECEIV A SSN INC
PCL 00103703-0170 TD S
SECTION 00 TOWNSHIP 00 RANGE 00
SUB DIV 00001 LOT BLOCK
DEED BOOK & PAGE
TAX 17.06 PNLTY 4.78 TOT 21.84
82, IRR. BLK 2 DIAMONDHEAD
PHASE #3 UNIT #1 AA-30-540

DIAMONDHEAD RECEIV A SSN INC
PCL 00103703-0190 TD S
SECTION 00 TOWNSHIP 00 RANGE 00
SUB DIV 00001 LOT BLOCK
DEED BOOK & PAGE
TAX 17.06 PNLTY 4.78 TOT 21.84
84 BLK 2 DIAMONDHEAD PHASE #3
UNIT #1 AA-30-540

DIAMONDHEAD RECEIV A SSN INC
PCL 00103703-0200 TD S
SECTION 00 TOWNSHIP 00 RANGE 00
SUB DIV 00001 LOT BLOCK
DEED BOOK & PAGE
TAX 17.06 PNLTY 4.78 TOT 21.84
85 BLK 2 DIAMONDHEAD PHASE #3
UNIT #1 AA-30-540

DIAMONDHEAD RECEIV A SSN INC
2236 SPAIN ST
NEW ORLEANS, LA 70117
PCL 00103703-0350 TD S
SECTION 00 TOWNSHIP 00 RANGE 00
SUB DIV 00001 LOT BLOCK
DEED BOOK & PAGE
TAX 17.06 PNLTY 4.78 TOT 21.84
100, COR. BLK 2 DIAMONDHEAD
PHASE #3 UNIT #1 AA-30-540

DESEMAR JACK J SR ET UX
PCL 00103704-0020 TD S
SECTION 00 TOWNSHIP 00 RANGE 00
SUB DIV 00001 LOT BLOCK
DEED BOOK & PAGE
TAX 42.65 PNLTY 7.09 TOT 49.74
106 BLK 2 DIAMONDHEAD PHASE #3
UNIT #1 AA-89-840

DIAMONDHEAD RECEIV A SSN INC
PCL 00103704-0170 TD S
SECTION 00 TOWNSHIP 00 RANGE 00
SUB DIV 00001 LOT BLOCK
DEED BOOK & PAGE
TAX 25.59 PNLTY 5.55 TOT 31.14
3 BLK 3 DIAMONDHEAD PHASE #3
UNIT #1 AA-30-540

DIAMONDHEAD RECEIV A SSN INC
PCL 00103704-0180 TD S
SECTION 00 TOWNSHIP 00 RANGE 00
SUB DIV 00001 LOT BLOCK
DEED BOOK & PAGE
TAX 25.59 PNLTY 6.30 TOT 31.89
4 BLK 3 DIAMONDHEAD PHASE #3
UNIT #1 AA-30-540

ROSA EVANS J ETUX
111 JACKSON BARRACKS
NEW ORLEANS, LA 70117
PCL 00103704-0200 TD S
SECTION 00 TOWNSHIP 00 RANGE 00
SUB DIV 00001 LOT BLOCK
DEED BOOK & PAGE
TAX 25.59 PNLTY 5.55 TOT 31.14
6, IRR. BLK 3 DIAMONDHEAD
PHASE #3 UNIT #1 AA-16-448

PURCELL CO INC
PCL 00103704-0310 TD S
SECTION 00 TOWNSHIP 00 RANGE 00
SUB DIV 00001 LOT BLOCK
DEED BOOK & PAGE
TAX 25.59 PNLTY 5.55 TOT 31.14
17 BLK 3 DIAMONDHEAD PHASE #3
UNIT #1 AA-69-255

DIAMONDHEAD CORP
PCL 00103707-0030 TD S
SECTION 00 TOWNSHIP 00 RANGE 00
SUB DIV 00001 LOT BLOCK
DEED BOOK & PAGE
TAX 17.06 PNLTY 4.78 TOT 21.84
106 BLK 3 DIAMONDHEAD
PHASE 3 UNIT 1

DIAMONDHEAD CORP
PCL 00103707-0210 TD S
SECTION 00 TOWNSHIP 00 RANGE 00
SUB DIV 00001 LOT BLOCK
DEED BOOK & PAGE
TAX 42.65 PNLTY 7.09 TOT 49.74
124 BLK 3 DIAMONDHEAD
PHASE 3 UNIT 1

DIAMONDHEAD RECEIV A SSN INC
PCL 00103707-0240 TD S
SECTION 00 TOWNSHIP 00 RANGE 00
SUB DIV 00001 LOT BLOCK
DEED BOOK & PAGE
TAX 17.06 PNLTY 4.78 TOT 21.84
127 BLK 3 DIAMONDHEAD
PHASE 3 UNIT 1 AA-30-540

DIAMONDHEAD RECEIV A SSN INC
PCL 00103707-0250 TD S
SECTION 00 TOWNSHIP 00 RANGE 00
SUB DIV 00001 LOT BLOCK
DEED BOOK & PAGE
TAX 17.06 PNLTY 4.78 TOT 21.84
128 BLK 3 DIAMONDHEAD
PHASE 3 UNIT 1 AA-30-540

CAMARDA MICHAEL A ET UX
PCL 00103707-0260 TD S
SECTION 00 TOWNSHIP 00 RANGE 00
SUB DIV 00001 LOT BLOCK
DEED BOOK & PAGE
TAX 17.06 PNLTY 4.78 TOT 21.84
129 BLK 3 DIAMONDHEAD
PHASE 3 UNIT 1 Z-8-610

BROCK PHILIP R ETUX
PCL 00103707-0370 TD S
SECTION 03 TOWNSHIP 08S RANGE 14W
SUB DIV 00001 LOT BLOCK
DEED BOOK AA82 & PAGE 98
TAX 85.31 PNLTY 11.18 TOT 96.49
6 & 7 BLK 4 DIAMONDHEAD
PHASE 3 UNIT 1 AA-82-98-100

BEETHAROT RICHARD
7810 BRANCH DR
NEW ORLEANS, LA 70128
PCL 00103708-0020 TD S
SECTION 00 TOWNSHIP 00 RANGE 00
SUB DIV 00001 LOT BLOCK
DEED BOOK & PAGE
TAX 42.65 PNLTY 7.09 TOT 49.74
11, IRR. BLK 4 DIAMONDHEAD
PHASE 3 UNIT 1 AA-78-478

ROBERTS TRAVIS S ETU X
5854 BAXTER DR
JACKSON, MS 39211
PCL 00103708-0050 TD S
SECTION 00 TOWNSHIP 00 RANGE 00
SUB DIV 00001 LOT BLOCK
DEED BOOK & PAGE
TAX 17.06 PNLTY 4.78 TOT 21.84
14 BLK 4 DIAMONDHEAD
PHASE 3 UNIT 1 I-5-844

DIAMONDHEAD CORP
PCL 00103708-0150 TD S
SECTION 00 TOWNSHIP 00 RANGE 00
SUB DIV 00001 LOT BLOCK
DEED BOOK & PAGE
TAX 17.06 PNLTY 4.78 TOT 21.84
24 BLK 4 DIAMONDHEAD
PHASE 3 UNIT 1 NOT SOLD

ST. PE' ELIZABETH M
RT 4 BOX 164
BAY ST LOUIS, MS 39520
PCL 00103708-0390 TD S
SECTION 00 TOWNSHIP 00 RANGE 00
SUB DIV 00001 LOT BLOCK
DEED BOOK & PAGE
TAX 17.06 PNLTY 4.78 TOT 21.84
48, COR. BLK 4 DIAMONDHEAD
PHASE 3 UNIT 1 AA-89-443

DIAMONDHEAD RECEIV A SSN INC
PCL 00103709-0110 TD S
SECTION 00 TOWNSHIP 00 RANGE 00
SUB DIV 00001 LOT BLOCK
DEED BOOK & PAGE
TAX 17.06 PNLTY 4.78 TOT 21.84
59 BLK 4 DIAMONDHEAD
PHASE 3 UNIT 1 AA-30-540

SCOTT PAUL E ETAL
30 JUPITER CIRCLE
VIOLET, LA 70092
PCL 00103709-0180 TD S
SECTION 00 TOWNSHIP 00 RANGE 00
SUB DIV 00001 LOT BLOCK
DEED BOOK & PAGE
TAX 42.65 PNLTY 7.09 TOT 49.74
66 BLK 4 DIAMONDHEAD
PHASE 3 UNIT 1 Z-8-418

DIAMONDHEAD CORP
1612 MARINE STREET
MARRERO, LA 70072
PCL 00103709-0270 TD S
SECTION 00 TOWNSHIP 00 RANGE 00
SUB DIV 00001 LOT BLOCK
DEED BOOK & PAGE
TAX 42.65 PNLTY 7.09 TOT 49.74
75, COR. BLK 4 DIAMONDHEAD
PHASE 3 UNIT 1 AA-15-508

DIAMONDHEAD RECEIV A SSN INC
PCL 00103709-0340 TD S
SECTION 00 TOWNSHIP 00 RANGE 00
SUB DIV 00001 LOT BLOCK
DEED BOOK & PAGE
TAX 17.06 PNLTY 4.78 TOT 21.84
82 BLK 4 DIAMONDHEAD
PHASE 3 UNIT 1 AA-30-540

DIAMONDHEAD RECEIV A SSN INC
4504 TABONY ST
METAIRIE, LA 70006
PCL 00103711-0180 TD S
SECTION 00 TOWNSHIP 00 RANGE 00
SUB DIV 00001 LOT BLOCK
DEED BOOK & PAGE
TAX 17.06 PNLTY 4.78 TOT 21.84
10 BLK 5 DIAMONDHEAD
PHASE 3 UNIT 1 AA-30-540

DIAMONDHEAD RECEIV A SSN INC
PCL 00103713-0090 TD S
SECTION 00 TOWNSHIP 00 RANGE 00
SUB DIV 00001 LOT BLOCK
DEED BOOK & PAGE
TAX 17.06 PNLTY 4.78 TOT 21.84
5 BLK 7 DIAMONDHEAD PHASE 3
UNIT 1 AA-30-540

DIAMONDHEAD RECEIV A SSN INC
PCL 00103713-0100 TD S
SECTION 00 TOWNSHIP 00 RANGE 00
SUB DIV 00001 LOT BLOCK
DEED BOOK & PAGE
TAX 17.06 PNLTY 4.78 TOT 21.84
6 BLK 7 DIAMONDHEAD PHASE 3
UNIT 1 AA-30-540

PURCELL CO INC
PCL 00103713-0370 TD S
SECTION 00 TOWNSHIP 00 RANGE 00
SUB DIV 00001 LOT BLOCK
DEED BOOK & PAGE
TAX 17.06 PNLTY 4.78 TOT 21.84
1 BLK 8 DIAMONDHEAD PHASE 3
UNIT 1 AA-78-471

PURCELL CO INC
PCL 00103714-0220 TD S
SECTION 00 TOWNSHIP 00 RANGE 00
SUB DIV 00001 LOT BLOCK
DEED BOOK & PAGE
TAX 17.06 PNLTY 4.78 TOT 21.84
25 BLK 8 DIAMONDHEAD PHASE 3
UNIT 1 AA-67-587

DIAMONDHEAD RECEIV A SSN INC
PCL 00103714-0230 TD S
SECTION 00 TOWNSHIP 00 RANGE 00
SUB DIV 00001 LOT BLOCK
DEED BOOK & PAGE
TAX 17.06 PNLTY 4.78 TOT 21.84
26 BLK 8 DIAMONDHEAD PHASE 3
UNIT 1 AA-30-540

DIAMONDHEAD RECEIV A SSN INC
PCL 00103714-0240 TD S
SECTION 00 TOWNSHIP 00 RANGE 00
SUB DIV 00001 LOT BLOCK
DEED BOOK & PAGE
TAX 17.06 PNLTY 4.78 TOT 21.84
27, COR. BLK 8 DIAMONDHEAD
UNIT 1 AA-30-540

CHANG AUGUST O
PCL 00103715-0040 TD S
SECTION 00 TOWNSHIP 00 RANGE 00
SUB DIV 00001 LOT BLOCK
DEED BOOK & PAGE
TAX 17.06 PNLTY 4.78 TOT 21.84
46 BLK 8 DIAMONDHEAD PHASE 3
UNIT 1 AA-34-401

PURCELL CO INC
PCL 00103715-0080 TD S
SECTION 00 TOWNSHIP 00 RANGE 00
SUB DIV 00001 LOT BLOCK
DEED BOOK & PAGE
TAX 17.06 PNLTY 4.78 TOT 21.84
50 BLK 8 DIAMONDHEAD PHASE 3
UNIT 1 AA-69-257

DIAMONDHEAD RECEIV A SSN INC
PCL 00103715-0230 TD S
SECTION 00 TOWNSHIP 00 RANGE 00
SUB DIV 00001 LOT BLOCK
DEED BOOK & PAGE
TAX 17.06 PNLTY 4.78 TOT 21.84
65 BLK 8 DIAMONDHEAD PHASE 3
UNIT 1 AA-30-540

DIAMONDHEAD CORP
PCL 00103715-0290 TD S
SECTION 00 TOWNSHIP 00 RANGE 00
SUB DIV 00001 LOT BLOCK
DEED BOOK & PAGE
TAX 17.06 PNLTY 4.78 TOT 21.84
71, COR. BLK 8 DIAMONDHEAD
PHASE 3 UNIT 1

TARVER STANLEY
RT 1 BOX 136
PICAYUNE, MS 39466
PCL 00103912-0005 TD D
SECTION 00 TOWNSHIP 00 RANGE 00
SUB DIV 00001 LOT BLOCK
DEED BOOK & PAGE
TAX 34.08 PNLTY 6.32 TOT 40.40
PT LOT 5 BLK 2 PONDEROSA
SUBD (.30 ACRE)
AA-37-500 THRU 531

PHILLIPS JOSEPH W ET UX
RT 1 BOX 137
PICAYUNE, MS 39466
PCL 00103912-0010 TD D
SECTION 00 TOWNSHIP 00 RANGE 00
SUB DIV 00001 LOT BLOCK
DEED BOOK & PAGE
TAX 77.25 PNLTY 10.21 TOT 87.46
PT 5, BLK. 2 PONDEROSA
SUBD. AA-15-425

MITCHELLL GEORGE B. ETUX
PCL 00103920-0010 TD D
SECTION 23 TOWNSHIP 06S RANGE 16W
SUB DIV 00001 LOT BLOCK
DEED BOOK AA54 & PAGE 351
TAX 64.04 PNLTY 9.01 TOT 73.05
PONDEROSA SUBD. BLK. 4 PT. LOT 3
AA54-351

CLEMENTS JOSEPH F ET UX
RT 1 BOX 116
PICAYUNE, MS 39466
PCL 00104002-0000 TD D
SECTION 00 TOWNSHIP 00 RANGE 00
SUB DIV 00001 LOT BLOCK
DEED BOOK & PAGE
TAX 71.03 PNLTY 9.89 TOT 80.92
14 & 15 BLK 6 PONDEROSA SUBD
AA-26-118 AA25-781

PHILLIPS TERRY O ETU X
RT 1 BOX 115
PICAYUNE, MS 39466
PCL 00104003-0010 TD D
SECTION 00 TOWNSHIP 00 RANGE 00
SUB DIV 00001 LOT BLOCK
DEED BOOK & PAGE
TAX 7.81 PNLTY 3.96 TOT 11.77
LOT 16, BLK. 6
PONDEROSA SUBD. AA-11-108
AA67-1

PHILLIPS TERRY ETUX
RT 1 BOX 115
PICAYUNE, MS 39466
PCL 00104004-0000 TD D
SECTION 00 TOWNSHIP 00 RANGE 00
SUB DIV 00001 LOT BLOCK
DEED BOOK & PAGE
TAX 39.72 PNLTY 6.82 TOT 46.54
17 BLK 6 PONDEROSA SUBD
AA-14-778
AA67-1

PHILLIPS JOSEPH ETUX
RT 1 BOX 114
PICAYUNE, MS 39466
PCL 00104005-0000 TD D
SECTION 00 TOWNSHIP 00 RANGE 00
SUB DIV 00001 LOT BLOCK
DEED BOOK & PAGE
TAX 31.55 PNLTY 6.34 TOT 37.89
18 & 19 BLK 6 PONDEROSA SUBD
P-1-459

WEST LEE R ETUX
PCL 00104320-0000 TD D
SECTION 00 TOWNSHIP 00 RANGE 00
SUB DIV 00001 LOT BLOCK
DEED BOOK & PAGE
TAX 37.96 PNLTY 9.37 TOT 47.33
BLK 5 SANTA ROSA SUBD
LOTS 15 THRU 17 & 21 THRU 28
PT. 93 & 94 THRU 96
AA9-583

WEST LEE R ETUX
PCL 00104321-0000 TD D
SECTION 00 TOWNSHIP 00 RANGE 00
SUB DIV 00001 LOT BLOCK
DEED BOOK & PAGE
TAX 28.72 PNLTY 9.38 TOT 38.10
SANTA ROSA BLK 5 LOTS 64-87
AA9-583

MONLIN DAVID L
PCL 00104417-0000 TD H
SECTION 00 TOWNSHIP 00 RANGE 00
SUB DIV 00001 LOT BLOCK
DEED BOOK & PAGE
TAX 16.17 PNLTY 4.95 TOT 21.12
21 & 22, COR. BLK 3 JORDAN
HEIGHTS #1 L-7-275/548

NECAISE HAROLD W ETU X
RT 3 BOX 880
BAY ST LOUIS, MS 39520
PCL 00104833-0000 TD V
SECTION 00 TOWNSHIP 00 RANGE 00
SUB DIV 00001 LOT BLOCK
DEED BOOK & PAGE
TAX 71.83 PNLTY 9.97 TOT 81.80
11 & 12 BLK 3 KILN ACRES
W-2-521

OGDEN F O JR
PCL 00105108-0000 TD H
SECTION 36 TOWNSHIP 07S RANGE 15W
SUB DIV 00001 LOT BLOCK
DEED BOOK 05 & PAGE 16
TAX 4.37 PNLTY 3.65 TOT 8.02
27 BLK 1 WILDWOOD SUBD Q-5-16

ST PE ELIZABETH
PCL 00105220-0000 TD V
SECTION 00 TOWNSHIP 00 RANGE 00
SUB DIV 00001 LOT BLOCK
DEED BOOK & PAGE
TAX 15.97 PNLTY 4.69 TOT 20.66
9 BLK 2 JORDAN RIVER OAKS
SUBD U-2-349

SPIESS MERLIN J EST
101 MARILYN
SLIDELL, LA 70458
PCL 00105320-0000 TD V
SECTION 00 TOWNSHIP 00 RANGE 00
SUB DIV 00001 LOT BLOCK
DEED BOOK & PAGE
TAX 44.32 PNLTY 7.49 TOT 51.81
3 & 4 BLK 4 JORDAN RIVER OAKS
SUBD M-6-456

ST PE ELIZABETH
PCL 00105413-0000 TD V
SECTION 00 TOWNSHIP 00 RANGE 00
SUB DIV 00001 LOT BLOCK
DEED BOOK & PAGE
TAX 25.99 PNLTY 5.59 TOT 31.58
42 BLK 5 JOURDAN RIVER OAKS
SUBD V-2-523

MAIN HURDMAN & CRANS TOUN
PCL 00105415-0000 TD V
SECTION 00 TOWNSHIP 00 RANGE 00

SUB DIV 00001 LOT BLOCK
DEED BOOK & PAGE
TAX 25.99 PNLTY 5.59 TOT 31.58
48 BLK 5 JOURDAN RIVER OAKS
SUBD AA-40-863

RODRIGUEZ ERNEST J I II ETUX
PCL 00105423-0000 TD V
SECTION 00 TOWNSHIP 00 RANGE 00
SUB DIV 00001 LOT BLOCK
DEED BOOK & PAGE
TAX 25.99 PNLTY 5.59 TOT 31.58
LOT 34, BLK 6
JOURDAN RIVER OAKS SUBD AA-49-110

LASSABE F E ETUX
PCL 00105507-0000 TD V
SECTION 00 TOWNSHIP 00 RANGE 00
SUB DIV 00001 LOT BLOCK
DEED BOOK & PAGE
TAX 59.06 PNLTY 8.56 TOT 67.62
LOT 12, BLK. 7
JOURDAN RIVER OAKS AA-22-600

CAMPEAUX WILSON J
PCL 00105513-0000 TD V
SECTION 00 TOWNSHIP 00 RANGE 00
SUB DIV 00001 LOT BLOCK
DEED BOOK & PAGE
TAX 33.02 PNLTY 6.22 TOT 39.24
LOT 22, THE W. 1/2 OF 21
BLOCK 8 - JORDAN RIVER OAKS
AA-38-84

ST PE ELIZABETH
PCL 00105525-0000 TD V
SECTION 00 TOWNSHIP 00 RANGE 00
SUB DIV 00001 LOT BLOCK
DEED BOOK & PAGE
TAX 33.02 PNLTY 6.47 TOT 39.49
23 & 24 BLK 9 JORDAN RIVER
OAKS SUBD W-8-449

LOWERY DENNIS JR
PCL 00105531-0000 TD V
SECTION 00 TOWNSHIP 00 RANGE 00
SUB DIV 00001 LOT BLOCK
DEED BOOK & PAGE
TAX 33.02 PNLTY 6.47 TOT 39.49
38 & 39, BLK. 9 JOURDAN RIVER
OAKS AA-22-598

MANNING VAN E ETUX
C/O HANDY DANDY
LUMBERTON, MS 39445
PCL 00105610-0000 TD V
SECTION 00 TOWNSHIP 00 RANGE 00
SUB DIV 00001 LOT BLOCK
DEED BOOK & PAGE
TAX 193.99 PNLTY 20.71 TOT 214.70
8 LAKEVIEW ON THE JORDAN
AA46-377

BONVILLIAN MIGNON
PCL 00105719-0000 TD L
SECTION 28 TOWNSHIP 07S RANGE 14W
SUB DIV 00001 LOT BLOCK
DEED BOOK & PAGE
TAX 284.77 PNLTY 29.13 TOT 313.90
16 & 17 SILVER CREEK ACRES

HOFFMAN FRANK P ETUX
PCL 00105722-0000 TD L
SECTION 00 TOWNSHIP 00 RANGE 00
SUB DIV 00001 LOT BLOCK
DEED BOOK & PAGE
TAX 66.60 PNLTY 10.24 TOT 76.84
20 & 21 & 22, 28 & 29 SILVER
CREEK ACRES AA44-53

DIPOL PETER ETUX
PCL 00105830-0000 TD L
SECTION 00 TOWNSHIP 00 RANGE 00
SUB DIV 00001 LOT BLOCK
DEED BOOK & PAGE
TAX 30.65 PNLTY 6.01 TOT 36.66
76 SILVER CREEK ACRES Y-2-354

BURGE EDDIE W ETUX
PCL 00105928-0000 TD L
SECTION 00 TOWNSHIP 00 RANGE 00
SUB DIV 00001 LOT BLOCK
DEED BOOK & PAGE
TAX 20.53 PNLTY 5.10 TOT 25.63
125 SILVER CREEK ACRES AA43-425

AMOS DAUN ETAL
RT 3 BOX 767
BAY ST LOUIS, MS 39520
PCL 00105933-0000 TD L
SECTION 00 TOWNSHIP 00 RANGE 00
SUB DIV 00001 LOT BLOCK
DEED BOOK & PAGE
TAX 145.17 PNLTY 16.31 TOT 161.48
131 SILVER CREEK ACRES
AA75-91

STOREY THOMAS J ETUX
PCL 00106022-0000 TD L
SECTION 00 TOWNSHIP 00 RANGE 00
SUB DIV 00001 LOT BLOCK
DEED BOOK & PAGE
TAX 128.52 PNLTY 14.82 TOT 143.34
159 SILVER CREEK ACRES AA-32-329

CALAMARI DOMINICA
205 1/2 S SCOTT ST
N O, LA
PCL 00106302-0000 TD L
SECTION 00 TOWNSHIP 00 RANGE 00
SUB DIV 00001 LOT BLOCK
DEED BOOK & PAGE
TAX 23.29 PNLTY 5.35 TOT 28.64
271 SILVER CREEK ACRES Q-6-574

CALAMARI DOMINICA
205 1/2 S SCOTT ST
N O, LA
PCL 00106304-0000 TD L
SECTION 00 TOWNSHIP 00 RANGE 00
SUB DIV 00001 LOT BLOCK
DEED BOOK & PAGE
TAX 20.53 PNLTY 5.10 TOT 25.63
273 SILVER CREEK ACRES
Q-6-574

JACOBS DONALD JR
P O BOX 4040
SLIDELL, LA 70459
PCL 00106319-0000 TD L
SECTION 00 TOWNSHIP 00 RANGE 00
SUB DIV 00001 LOT BLOCK
DEED BOOK & PAGE
TAX 20.53 PNLTY 5.10 TOT 25.63
288 SILVER CREEK ACRES
AA73-441

JACOBS DONALD INC
P O BOX 4040
SLIDELL, LA 70459
PCL 00106320-0000 TD L
SECTION 00 TOWNSHIP 00 RANGE 00
SUB DIV 00001 LOT BLOCK
DEED BOOK & PAGE
TAX 20.53 PNLTY 5.10 TOT 25.63
239 SILVER CREEK ACRES
AA-73-441

JACOBS DONALD JR
P O BOX 4040
SLIDELL, LA 70459
PCL 00106321-0000 TD L
SECTION 00 TOWNSHIP 00 RANGE 00
SUB DIV 00001 LOT BLOCK
DEED BOOK & PAGE
TAX 20.53 PNLTY 5.10 TOT 25.63
290 SILVER CREEK ACRES
AA73-441

JACOBS DONALD JR
P O BOX 4040BERTY RD
SLIDELL, LA 70459
PCL 00106322-0000 TD L
SECTION 00 TOWNSHIP 00 RANGE 00
SUB DIV 00001 LOT BLOCK
DEED BOOK & PAGE
TAX 20.53 PNLTY 5.10 TOT 25.63
291 SILVER CREEK ACRES
AA73-441

RUCK RICHARD STERLIN G
PCL 00106337-0000 TD L
SECTION 00 TOWNSHIP 00 RANGE 00
SUB DIV 00001 LOT BLOCK
DEED BOOK & PAGE
TAX 61.76 PNLTY 9.21 TOT 70.97
307 THRU 309 SILVER CREEK ACRES
R-5-12

BOURGEOIS LIONEL
1350 HWY 90 W
WAVELAND, MS
PCL 00106403-0000 TD L
SECTION 00 TOWNSHIP 00 RANGE 00
SUB DIV 00001 LOT BLOCK
DEED BOOK & PAGE
TAX 22.55 PNLTY 5.28 TOT 27.83
320 SILVER CREEK ACRES X-9-489
AA77-264

7 continued on next page
Delinquent Realty Tax

Delinquent Realty Tax
continued from previous page

CUEVAS ARCHIE J ETUX
PCL 00106413-0000 TD L
SECTION 21 TOWNSHIP 07S RANGE 14W
SUB DIV 00001 LOT BLOCK
DEED BOOK N7 & PAGE 148
TAX 9.67 PNLTY 4.12 TOT 13.79
330 SILVER CREEK ACRES N7-148

HONSES GEORGE E SR ETUX
PCL 00106426-0000 TD L
SECTION 00 TOWNSHIP 00 RANGE 00
SUB DIV 00001 LOT BLOCK
DEED BOOK & PAGE
TAX 62.88 PNLTY 9.41 TOT 72.29
343 344 & 345 SILVER CREEK ACRES
Z-0-15

HOLT SALLIE
P O BOX 445
KILN, MS 39556
PCL 00106511-0000 TD L
SECTION 00 TOWNSHIP 00 RANGE 00
SUB DIV 00001 LOT BLOCK
DEED BOOK & PAGE
TAX 396.93 PNLTY 38.98 TOT 435.91
368 SILVER CREEK ACRES AA-25-874
AA78-894

OHOLENDT MICHAEL F
1046 CARROLL ST
WAVELAND, MS 39576
PCL 00106514-0000 TD L
SECTION 00 TOWNSHIP 00 RANGE 00
SUB DIV 00001 LOT BLOCK
DEED BOOK & PAGE
TAX 20.53 PNLTY 5.10 TOT 25.63
371 SILVER CREEK ACRES
AA-9-196

GILLAN PATRICIA
PCL 00106515-0000 TD L
SECTION 00 TOWNSHIP 00 RANGE 00
SUB DIV 00001 LOT BLOCK
DEED BOOK & PAGE
TAX 41.28 PNLTY 7.22 TOT 48.50
372 & 373 SILVER CREEK ACRES
Z-6-335

MITCHELL K C JR
PO BOX 55
KILN, MS 39556
PCL 00106623-0000 TD L
SECTION 00 TOWNSHIP 00 RANGE 00
SUB DIV 00001 LOT BLOCK
DEED BOOK & PAGE
TAX 186.30 PNLTY 20.27 TOT 206.57
428 & 429 SILVER CREEK ACRES
V-3-559A

COOK MERLIN B ETUX
PCL 00106937-0000 TD F
SECTION 00 TOWNSHIP 00 RANGE 00
SUB DIV 00000 LOT BLOCK
DEED BOOK & PAGE
TAX 96.37 PNLTY 11.93 TOT 108.30
LOT 29
WOODHAVEN
WHITE CYPRESS LAKES
AA-29-166

BLACKWELL ROBERT E E TUX
RT 2 BOX 298
PERKINSTON, MS 39573
PCL 00106956-0000 TD G
SECTION 00 TOWNSHIP 00 RANGE 00
SUB DIV 00000 LOT BLOCK
DEED BOOK & PAGE
TAX 195.80 PNLTY 20.88 TOT 216.68
LOT 21
BULL CREEK PARK
WHITE CYPRESS LAKES
AA-48-551

FORET JOYCE B
PCL 00106957-0040 TD G
SECTION 00 TOWNSHIP 00 RANGE 00
SUB DIV 00000 LOT BLOCK
DEED BOOK & PAGE
TAX 149.35 PNLTY 16.69 TOT 166.04
LOT 31
BULL CREEK PARK
WHITE CYPRESS LAKES
TRAILER AA-43-876

TALMAR INC
PCL 00106960-0010 TD G
SECTION 00 TOWNSHIP 00 RANGE 00
SUB DIV 00000 LOT BLOCK
DEED BOOK & PAGE
TAX 73.27 PNLTY 9.85 TOT 83.12
LOT 47
BULL CREEK PARK
WHITE CYPRESS LAKES AA-85-373

CRESCENZO,CAROL
PCL 00106960-0020 TD G
SECTION 00 TOWNSHIP 00 RANGE 00
SUB DIV 00000 LOT BLOCK
DEED BOOK & PAGE
TAX 144.40 PNLTY 16.25 TOT 160.65
LOT 49
BULL CREEK PARK
WHITE CYPRESS LAKES AA-41-272

DANOS GEORGE C
P O BOX 452
VENICE, LA 70091
PCL 00106960-0060 TD G
SECTION 00 TOWNSHIP 00 RANGE 00
SUB DIV 00000 LOT BLOCK
DEED BOOK & PAGE
TAX 74.14 PNLTY 9.92 TOT 84.06
LOT 57
BULL CREEK PARK
WHITE CYPRESS LAKES
AA-47-859

INGRAM T C ETUX
RT 1 BOX 526 J
SLIDELL, LA 70458
PCL 00106963-0000 TD G
SECTION 00 TOWNSHIP 00 RANGE 00
SUB DIV 00000 LOT BLOCK
DEED BOOK & PAGE
TAX 68.44 PNLTY 9.41 TOT 77.85
LOT 7
MALLARD POINT
WHITE CYPRESS LAKES
AA-50-184

COALE PATRICIA HYLAN D
4817 MEUSE ST
METAIRIE, LA 70001
PCL 00106968-0010 TD F
SECTION 00 TOWNSHIP 00 RANGE 00
SUB DIV 00000 LOT BLOCK
DEED BOOK & PAGE
TAX 73.20 PNLTY 9.83 TOT 83.03
LOT 38
MALLARD POINT
WHITE CYPRESS LAKES AA-44-774

TALMAR INC
PCL 00106972-0045 TD G
SECTION 00 TOWNSHIP 00 RANGE 00
SUB DIV 00000 LOT BLOCK
DEED BOOK & PAGE
TAX 119.32 PNLTY 13.99 TOT 133.31
LOT 8
BULL CREEK PARK, PH. 2
WHITE CYPRESS LAKES AA-41-272

TABARES OSCAR ETUX
PCL 00106973-0020 TD G
SECTION 00 TOWNSHIP 00 RANGE 00
SUB DIV 00000 LOT BLOCK
DEED BOOK & PAGE
TAX 75.37 PNLTY 10.04 TOT 85.41
LOT 4
MALLARD POINT, PH. 2
WHITE CYPRESS LAKES

DELATTE DARRYL J ETU X
PCL 00106973-0030 TD G
SECTION 00 TOWNSHIP 00 RANGE 00
SUB DIV 00000 LOT BLOCK
DEED BOOK & PAGE
TAX 68.50 PNLTY 9.42 TOT 77.92
LOT 6
MALLARD POINT, PH. 2
WHITE CYPRESS LAKES
AA44-792

MORAN KATHERINE
RT 2 BOX 302B
PERKINSTON, MS 39573
PCL 00106984-0045 TD G
SECTION 00 TOWNSHIP 00 RANGE 00
SUB DIV 00000 LOT BLOCK
DEED BOOK & PAGE
TAX 40.11 PNLTY 6.86 TOT 46.97
LOT 68
QUAIL RIDGE EST., PH. 2
AA76-527

TALMAR INC
PCL 00106987-0020 TD G
SECTION 11 TOWNSHIP 06S RANGE 15W
SUB DIV 00000 LOT BLOCK
DEED BOOK AA73 & PAGE 609
TAX 26.83 PNLTY 5.67 TOT 32.50
LOT 124
QUAIL RIDGE EST., PH. 2
AA73-609

CAVIN VAN C ETUX
1560 ASHWOOD
MARTINEZ, CA 94553
PCL 00106988-0020 TD G
SECTION 00 TOWNSHIP 00 RANGE 00
SUB DIV 00000 LOT BLOCK
DEED BOOK & PAGE
TAX 31.98 PNLTY 6.13 TOT 38.11
LOT 4
CYPRESS POINT, PH. 1
AA-82-559

ANDREWS WAYNE C ETUX
2032 DELAWARE AVE
KENNER, LA 70062
PCL 00106989-0020 TD G
SECTION 00 TOWNSHIP 00 RANGE 00
SUB DIV 00000 LOT BLOCK
DEED BOOK & PAGE
TAX 70.41 PNLTY 9.59 TOT 80.00
LOT 24
CYPRESS POINT, PH. 1
AA-82-549

BAUDIER RAMON J ETUX
213 W QUEENS DR
SLIDELL, LA 70458
PCL 00106989-0040 TD G
SECTION 00 TOWNSHIP 00 RANGE 00
SUB DIV 00000 LOT BLOCK
DEED BOOK & PAGE
TAX 41.86 PNLTY 7.02 TOT 48.88
LOT 28
CYPRESS POINT, PH. 1
AA74-259

BECK RAYMOND E ETUX
1822 N GAYOSO
NEW ORLEANS, LA 70119
PCL 00107102-0000 TD B
SECTION 00 TOWNSHIP 00 RANGE 00
SUB DIV 00001 LOT BLOCK
DEED BOOK & PAGE
TAX 4.04 PNLTY 3.61 TOT 7.65
73 BLK 1 SHORELINE PARK UNIT #1
M-8-245

PENNINGTON ELDEN RAY ETUX
PCL 00107136-0000 TD G
SECTION 00 TOWNSHIP 00 RANGE 00
SUB DIV 00001 LOT BLOCK
DEED BOOK & PAGE
TAX 6.58 PNLTY 4.09 TOT 10.67
13 & 14, COR. BLK 3 SHORELINE
PARK UNIT #1 R-6-190

RANDOLPH ALINE F
500 SENA DR
METAIRIE, LA 70005
PCL 00107219-0000 TD B
SECTION 00 TOWNSHIP 00 RANGE 00
SUB DIV 00001 LOT BLOCK
DEED BOOK & PAGE
TAX 6.58 PNLTY 4.09 TOT 10.67
1, COR. & 2 BLK 4 SHORELINE
PARK UNIT #1 N-6-316

STAHLER GEORGE
458 PHOSPHOR
METAIRIE, LA 70005
PCL 00107222-0000 TD B
SECTION 00 TOWNSHIP 00 RANGE 00
SUB DIV 00001 LOT BLOCK
DEED BOOK & PAGE
TAX 13.16 PNLTY 4.98 TOT 18.14
7 THRU 10 BLK 4 SHORELINE PARK
UNIT #1 AA63-826

HIGHT H THOMAS
3185 RIDGE CREEK
MEMPHIS, TN
PCL 00107302-0000 TD B
SECTION 00 TOWNSHIP 00 RANGE 00
SUB DIV 00001 LOT BLOCK
DEED BOOK & PAGE
TAX 9.89 PNLTY 4.54 TOT 14.43
4 THRU 6 BLK 5 SHORELINE PARK
UNIT #1
AA-52-237

HENLEY ROBERT ETUX
RT. 4 BOX 586
BAY ST LOUIS, MS 39520
PCL 00107421-0000 TD B
SECTION 00 TOWNSHIP 00 RANGE 00
SUB DIV 00001 LOT BLOCK
DEED BOOK & PAGE
TAX 8.46 PNLTY 4.26 TOT 12.72
21 & 22, COR. BLK 7 SHORELINE
PARK UNIT #1 AA43-267

SYLVESTER RICHARD A
PCL 00107433-0000 TD B
SECTION 00 TOWNSHIP 00 RANGE 00
SUB DIV 00001 LOT BLOCK
DEED BOOK & PAGE
TAX 9.89 PNLTY 4.54 TOT 14.43
6 THRU 8 BLK 8 SHORELINE PARK
UNIT #1 X-9-290
(BURNED)

LAICHE PAUL G III
PCL 00107434-0000 TD B
SECTION 00 TOWNSHIP 00 RANGE 00
SUB DIV 00001 LOT BLOCK
DEED BOOK & PAGE
TAX 3.31 PNLTY 3.55 TOT 6.86
9 BLK 8 SHORELINE PARK UNIT #1
AA-30-338

FULLES KAY B
5511 PRAIT DRIVE
NEW ORLEANS, LA 70122
PCL 00107606-0000 TD B
SECTION 00 TOWNSHIP 00 RANGE 00
SUB DIV 00001 LOT BLOCK
DEED BOOK & PAGE
TAX 7.31 PNLTY 4.16 TOT 11.47
15, COR. & 16 BLK 10 SHORELINE
PARK UNIT #1 M-8-112

CRESSON ROBERT A ETU X
RT 2 BOX 860
LACOMBE, LA 70445
PCL 00107616-0000 TD B
SECTION 00 TOWNSHIP 00 RANGE 00
SUB DIV 00001 LOT BLOCK
DEED BOOK & PAGE
TAX 3.31 PNLTY 3.55 TOT 6.86
44 BLK 10 SHORELINE PARK UNIT
#1 M-8-575

SICARD JOSEPH C
336 HARRISON AVE
NEW ORLEANS, LA 70124
PCL 00107625-0000 TD B
SECTION 00 TOWNSHIP 00 RANGE 00
SUB DIV 00001 LOT BLOCK
DEED BOOK & PAGE
TAX 6.58 PNLTY 4.09 TOT 10.67
11 & 12 BLK 11 SHORELINE PARK
UNIT #1 M-8-572

CORWIN JULES N ET UX
PCL 00107711-0000 TD B
SECTION 00 TOWNSHIP 00 RANGE 00
SUB DIV 00001 LOT BLOCK
DEED BOOK & PAGE
TAX 3.31 PNLTY 3.55 TOT 6.86
20 BLK 12 SHORELINE PARK
UNIT #1 AA-4-430

RUHR EDITH
335 JEFF DAVIS
WAVELAND, MS 39576
PCL 00107735-0000 TD B
SECTION 00 TOWNSHIP 00 RANGE 00
SUB DIV 00001 LOT BLOCK
DEED BOOK & PAGE
TAX 3.55 PNLTY 3.57 TOT 7.12
32 BLK 13 SHORELINE PARK
UNIT #1 AA-1-718
AA9-506

RUHR EDITH
335 JEFF DAVIS
WAVELAND, MS 39576
PCL 00107735-0000 TD B
SECTION 00 TOWNSHIP 00 RANGE 00
SUB DIV 00001 LOT BLOCK
DEED BOOK & PAGE
TAX 3.55 PNLTY 3.57 TOT 7.12
32 BLK 13 SHORELINE PARK
UNIT #1 AA-1-718
AA9-506

CHINICHE BETTY
725 OLD SPANISH TRAIL
BAY ST LOUIS, MS 39520
PCL 00107736-0000 TD B
SECTION 00 TOWNSHIP 00 RANGE 00
SUB DIV 00001 LOT BLOCK
DEED BOOK & PAGE
TAX 3.55 PNLTY 3.57 TOT 7.12
33 BLK 13 SHORELINE PARK
UNIT #1 AA-1-721
AA9-503

ARCENAUX EVERIST ETU X
626 FLORIDA AVE
SLIDELL, LA 70458
PCL 00107803-0000 TD B
SECTION 00 TOWNSHIP 00 RANGE 00
SUB DIV 00001 LOT BLOCK
DEED BOOK & PAGE
TAX 6.58 PNLTY 4.09 TOT 10.67
46 & 47 BLK 13 SHORELINE PARK
UNIT #1 M-1-253

BARBETTA STEVE
PCL 00107825-0000 TD B
SECTION 00 TOWNSHIP 00 RANGE 00
SUB DIV 00001 LOT BLOCK
DEED BOOK & PAGE
TAX 8.22 PNLTY 4.24 TOT 12.46
30 & 31 BLK 14 SHORELINE PARK
UNIT #1 AA-44-256

VANDERBROOK ADAM ETU X
5201 CANNES
NEW ORLEANS, LA 70129
PCL 00107909-0000 TD B
SECTION 00 TOWNSHIP 00 RANGE 00
SUB DIV 00001 LOT BLOCK
DEED BOOK & PAGE
TAX 6.58 PNLTY 4.09 TOT 10.67
27 & 28 BLK 15 SHORELINE
PARK UNIT #1 N-2-82

MCCOY JOHN W ETUX
5201 CANNES,01
NEW ORLEANS, LA 70129
PCL 00107910-0000 TD B
SECTION 00 TOWNSHIP 00 RANGE 00
SUB DIV 00001 LOT BLOCK
DEED BOOK & PAGE
TAX 11.91 PNLTY 4.57 TOT 16.48
29 & 30, COR. BLK 15 SHORELINE
PARK UNIT #1 M-2-76

CLINE LESTER J
PCL 00107923-0010 TD B
SECTION 00 TOWNSHIP 00 RANGE 00
SUB DIV 00001 LOT BLOCK
DEED BOOK & PAGE
TAX 160.48 PNLTY 18.09 TOT 178.57
1 THRU 3, COR. BLK. 16 SHORELINE
PARK UNIT #1
AA-51-478

NUSSBAUM BUD ETAL
RT 2 BOX 220
DASSEL, MN 55325
PCL 00108022-0000 TD B
SECTION 47 TOWNSHIP 08S RANGE 14W
SUB DIV 00001 LOT BLOCK
DEED BOOK AA55 & PAGE 668
TAX 36.95 PNLTY 6.58 TOT 43.53
36 BLK 17 SHORELINE
PARK UNIT #1 AA-55-668

RUHR EDITH
335 JEFF DAVIS
WAVELAND, MS 39576
PCL 00108104-0000 TD B
SECTION 00 TOWNSHIP 00 RANGE 00
SUB DIV 00001 LOT BLOCK
DEED BOOK & PAGE
TAX 3.31 PNLTY 3.55 TOT 6.86
23 BLK 18 SHORELINE PARK
UNIT #1 AA9-505

HEARNDON MORRIS L ET UX
336 8TH ST
BAY ST LOUIS, MS 39520
PCL 00108106-0000 TD B
SECTION 00 TOWNSHIP 00 RANGE 00
SUB DIV 00001 LOT BLOCK
DEED BOOK & PAGE
TAX 9.05 PNLTY 4.31 TOT 13.36
26 & 27 BLK 18 SHORELINE
PARK UNIT #1 V-1-553

CHINICHE BETTY
725 OLD SPANISH TRAIL
BAY ST LOUIS, MS 39520
PCL 00108108-0000 TD B
SECTION 00 TOWNSHIP 00 RANGE 00
SUB DIV 00001 LOT BLOCK
DEED BOOK & PAGE
TAX 3.31 PNLTY 3.55 TOT 6.86
34 BLK 18 SHORELINE PARK
UNIT #1 AA9-504

MOYA JORGE M
6408 GLADYS ST
METAIRIE, LA 70003
PCL 00108218-0000 TD B
SECTION 00 TOWNSHIP 00 RANGE 00
SUB DIV 00001 LOT BLOCK
DEED BOOK & PAGE
TAX 13.16 PNLTY 4.98 TOT 18.14
28 THRU 31 BLK 20 SHORELINE
PARK UNIT #1 P-9-506

GERACI EMILE A ETUX
PCL 00108319-0000 TD B
SECTION 00 TOWNSHIP 00 RANGE 00
SUB DIV 00001 LOT BLOCK
DEED BOOK & PAGE
TAX 10.97 PNLTY 4.24 TOT 15.21
16 BLK. 2-A SHORELINE PARK
UNIT 2 AA-25-820

WELLS LEONARD
P O BOX 47
MITCHELL BRANCH
GRANITE CITY, IL 62040
PCL 00108330-0000 TD B
SECTION 00 TOWNSHIP 00 RANGE 00
SUB DIV 00001 LOT BLOCK
DEED BOOK & PAGE
TAX 52.65 PNLTY 8.84 TOT 61.49
29 THRU 34 BLK 2-A SHORELINE
PARK UNIT #2 N-3-531

EDWARDS E E
405 MAIN ST
BAY ST LOUIS, MS 39520
PCL 00108403-0010 TD B
SECTION 00 TOWNSHIP 00 RANGE 00
SUB DIV 00001 LOT BLOCK
DEED BOOK & PAGE
TAX 71.04 PNLTY 9.89 TOT 80.93
15 & 16, COR. BLK 3-A
SHORELINE PARK UNIT #2
AA-66-302

ANSER JOSEPH R ETUX
PCL 00108610-0000 TD B
SECTION 00 TOWNSHIP 00 RANGE 00
SUB DIV 00001 LOT BLOCK
DEED BOOK & PAGE
TAX 3.31 PNLTY 3.55 TOT 6.86
3 BLK 8-A SHORELINE PARK
UNIT #2 N-6-405

AUSTIN CHARLES R ETU X
PCL 00108618-0000 TD B
SECTION 00 TOWNSHIP 00 RANGE 00
SUB DIV 00001 LOT BLOCK
DEED BOOK & PAGE
TAX 7.28 PNLTY 4.16 TOT 11.44
17 & 18 BLK 3-A SHORELINE
PARK UNIT #2 AA-30-682

PIGLIA PATRICIA
PCL 00108802-0000 TD B
SECTION 00 TOWNSHIP 00 RANGE 00
SUB DIV 00001 LOT BLOCK
DEED BOOK & PAGE
TAX 3.31 PNLTY 3.55 TOT 6.86
4 BLK 12-A SHORELINE PARK
UNIT #2 N-3-408

WELLS LEONARD
P O BOX 47
MITCHELL BRANCH
GRANITE CITY, IL 62040
PCL 00108833-0000 TD B
SECTION 00 TOWNSHIP 00 RANGE 00
SUB DIV 00001 LOT BLOCK
DEED BOOK & PAGE
TAX 9.89 PNLTY 4.54 TOT 14.43
10 THRU 12 BLK 14-A SHORELINE
PARK UNIT #2 N-3-534

KIRKENDOLL JERRY GER OME
PCL 00108837-0000 TD B
SECTION 47 TOWNSHIP 08S RANGE 14W
SUB DIV 00001 LOT BLOCK
DEED BOOK AA4 & PAGE 631
TAX 9.89 PNLTY 4.64 TOT 14.53
24,25 & 26 BLK. 14-A SHORLEINE PARK
UNIT 2 AA4-631 M5-371

SAGERS SHIRLEY ANN
RT.6 BOX 109
BAY ST. LOUIS, MS 39520
PCL 00109237-0010 TD E
SECTION 00 TOWNSHIP 00 RANGE 00
SUB DIV 00001 LOT BLOCK
DEED BOOK & PAGE
TAX 5.26 PNLTY 3.73 TOT 8.99
SHORELINE PARK #2 BLK. 20A LOT 10

GOTTARDI GEORGE V ET UX
PCL 00109303-0000 TD B
SECTION 00 TOWNSHIP 00 RANGE 00
SUB DIV 00001 LOT BLOCK
DEED BOOK & PAGE
TAX 3.31 PNLTY 3.55 TOT 6.86
29 BLK 20-A SHORELINE PARK
UNIT #2 AA-83-664

ST PE ELIZABETH
RT4 BOX 164
BAY ST LOUIS, MS 39520
PCL 00109324-0000 TD B
SECTION 00 TOWNSHIP 00 RANGE 00
SUB DIV 00001 LOT BLOCK
DEED BOOK & PAGE
TAX 8.78 PNLTY 4.29 TOT 13.07
65 & 66 BLK 20-A SHORELINE
PARK UNIT #2 Y-9-380
AA9-60

LARONDEAU ENTERPRISE S INC
1305 OVERHILL ROAD
GOLDEN, CO 80401
PCL 00109422-0000 TD B
SECTION 00 TOWNSHIP 00 RANGE 00
SUB DIV 00001 LOT BLOCK
DEED BOOK & PAGE
TAX 3.31 PNLTY 3.55 TOT 6.86
4 BLK 23-A SHORELINE PARK
UNIT #2 Z-3-499

REDMANN KERRY
26 SPANISH FORT BLVD
NEW ORLEANS, LA 70124
PCL 00109426-0000 TD B
SECTION 00 TOWNSHIP 00 RANGE 00
SUB DIV 00001 LOT BLOCK
DEED BOOK & PAGE
TAX 3.31 PNLTY 3.55 TOT 6.86
9 BLK 23-A SHORELINE PARK
UNIT #2 R-5-40

BECK JOHN F
201 CORINTH DR
BAY ST LOUIS, MS 39520
PCL 00109822-0000 TD B
SECTION 00 TOWNSHIP 00 RANGE 00
SUB DIV 00001 LOT BLOCK
DEED BOOK & PAGE
TAX 3.31 PNLTY 3.55 TOT 6.86
12 BLK 31-A SHORELINE PARK
UNIT #2 AA-24-175 (CHECK 1981)

VILLA ELDON E ETUX
PCL 00109903-0000 TD B
SECTION 00 TOWNSHIP 00 RANGE 00
SUB DIV 00001 LOT BLOCK
DEED BOOK & PAGE
TAX 6.58 PNLTY 4.09 TOT 10.67
7 & 8 BLK 32-A SHORELINE PARK

UNIT #2 N-8-163

NOGGERATH WILLIAM D ETUX
PCL 00110204-0000 TD B
SECTION 00 TOWNSHIP 00 RANGE 00
SUB DIV 00001 LOT BLOCK
DEED BOOK & PAGE
TAX 3.31 PNLTY 3.55 TOT 6.86
5 BLK 40-A SHORELINE PARK
UNIT #2 N-3-529

HOLZHAUSER THOMAS J ETUX
536 MEADOW LN
WAVELAND, MS 39576
PCL 00110412-0000 TD B
SECTION 00 TOWNSHIP 00 RANGE 00
SUB DIV 00001 LOT BLOCK
DEED BOOK & PAGE
TAX 14.42 PNLTY 4.55 TOT 18.97
23 BLK 47-A SHORELINE PARK
UNIT #2 V-1-347

LARONDEAU ENTERPRISE S INC
1305 OVERHILL ROAD
GOLDEN, CO 80401
PCL 00110431-0000 TD B
SECTION 00 TOWNSHIP 00 RANGE 00
SUB DIV 00001 LOT BLOCK
DEED BOOK & PAGE
TAX 15.64 PNLTY 4.65 TOT 20.29
51 BLK 47-A SHORELINE PARK
UNIT #2 Z-3-499

BRADBURY LOY R ETUX
308 DRIFTWOOD CIRCLE
SLIDELL, LA 70458
PCL 00110432-0000 TD B
SECTION 00 TOWNSHIP 00 RANGE 00
SUB DIV 00001 LOT BLOCK
DEED BOOK & PAGE
TAX 41.20 PNLTY 6.95 TOT 48.15
52 BLK 47-A SHORELINE PARK
UNIT #2 AA-35-305

MEARIMAN JAMES L
PCL 00110504-0000 TD B
SECTION 00 TOWNSHIP 00 RANGE 00
SUB DIV 00001 LOT BLOCK
DEED BOOK & PAGE
TAX 18.28 PNLTY 5.45 TOT 23.73
3 THRU 6 BLK 1 SHORELINE PARK
UNIT #3 N-1-598
AA78-118

ST PE ELIZABETH
RT 4 BOX 164
BAY ST LOUIS, MS 39520
PCL 00110509-0000 TD B
SECTION 00 TOWNSHIP 00 RANGE 00
SUB DIV 00001 LOT BLOCK
DEED BOOK & PAGE
TAX 18.28 PNLTY 4.90 TOT 23.18
13 BLK 1 SHORELINE PARK
UNIT #3 M-8-451

PATTENOTE G
PCL 00110524-0000 TD I
SECTION 00 TOWNSHIP 00 RANGE 00
SUB DIV 00001 LOT BLOCK
DEED BOOK & PAGE
TAX 30.82 PNLTY 6.03 TOT 36.85
15 BLK 2 SHORELINE PARK
UNIT #3 AA-19-493 AA-32-555
AA43-791

FAUCETTE MARY R
PCL 00110706-0000 TD B
SECTION 00 TOWNSHIP 00 RANGE 00
SUB DIV 00001 LOT BLOCK
DEED BOOK & PAGE
TAX 31.34 PNLTY 6.32 TOT 37.66
9 & 10 BLK 3 SHORELINE PARK
UNIT #3 AA-88-773

FAUCETTE LOUIS M
PCL 00110706-0010 TD B
SECTION 40 TOWNSHIP 08S RANGE 14W
SUB DIV 00000 LOT BLOCK
DEED BOOK & PAGE
TAX 15.67 PNLTY 4.66 TOT 20.33
11 BLK 3 SHORELINE PK UN 3
AA-88-773

DI NAPOLI CALOGERO E TUX
PCL 00110924-0000 TD B
SECTION 40 TOWNSHIP 08S RANGE 14W
SUB DIV 00001 LOT BLOCK
DEED BOOK U1 & PAGE 453
TAX 31.34 PNLTY 6.32 TOT 37.66
SHORELINE PARK #3 RE-SUB BLK 5 LOTS
9A & 10A
U1-453

PERRY ERNEST R
7411 FARWOOD DR.
NEW ORLEANS, LA 70126
PCL 00110926-0000 TD B
SECTION 00 TOWNSHIP 00 RANGE 00
SUB DIV 00001 LOT BLOCK
DEED BOOK & PAGE
TAX 15.67 PNLTY 4.66 TOT 20.33
13A BLK 5 SHORELINE PARK UNIT
3 R-0-122

DI NAPOLI CALOGERO E TUX
PCL 00110929-0010 TD B
SECTION 00 TOWNSHIP 00 RANGE 00
SUB DIV 00001 LOT BLOCK
DEED BOOK & PAGE
TAX 31.34 PNLTY 6.07 TOT 37.41
SHORELINE PARK #3 RE SUB BLK 5 LOTS
U1-453

SLAVEN CHESTER H ETU X
PCL 00111107-0000 TD B
SECTION 00 TOWNSHIP 00 RANGE 00
SUB DIV 00001 LOT BLOCK
DEED BOOK & PAGE
TAX 65.78 PNLTY 9.17 TOT 74.95
19A BLK 7 SHORELINE PARK UNIT
#3 S-5-320 BOAT SHED.
& TRAILER

PITRE CLAYTON ES
PCL 00111115-0000 TD B
SECTION 40 TOWNSHIP 08S RANGE 14W
SUB DIV 00001 LOT BLOCK
DEED BOOK AA52 & PAGE 39
TAX 31.34 PNLTY 6.32 TOT 37.66
9 & 10 BLK 8 SHORELINE PARK
UNIT # 3
AA52-39

TROULLIET PETER G SR ETUX
RT 6 BOX 467
BAY ST LOUIS, MS 39520
PCL 00111317-0000 TD B
SECTION 00 TOWNSHIP 00 RANGE 00
SUB DIV 00001 LOT BLOCK
DEED BOOK & PAGE
TAX 59.74 PNLTY 8.87 TOT 68.61
5 & 6 BLK 303 SHORELINE PARK
UNIT #3, ADD. #1 TRAILER
AA-41-178

PALMER WILLIAM G ETU X
P O BOX 7055
GULFPORT, MS 39501
PCL 00111328-0010 TD B
SECTION 40 TOWNSHIP 08S RANGE 14W
SUB DIV 00000 LOT BLOCK
DEED BOOK AA86 & PAGE 559
TAX 107.51 PNLTY 13.18 TOT 120.69
SHORELINE PARK UN 3 ADD 1 BLK 303
LOTS 18 & 19 AA-86-559

CLARK AUBREY ETUX
PCL 00111516-0000 TD B
SECTION 00 TOWNSHIP 00 RANGE 00
SUB DIV 00001 LOT BLOCK
DEED BOOK & PAGE
TAX 15.67 PNLTY 4.66 TOT 20.33
12 BLK 306 SHORELINE PARK UNIT
#3, ADD. #1 AA-41-128

CLARK AUBREY ETUX
PCL 00111517-0010 TD B
SECTION 00 TOWNSHIP 00 RANGE 00
SUB DIV 00001 LOT BLOCK
DEED BOOK & PAGE
TAX 15.67 PNLTY 4.66 TOT 20.33
14 BLK. 306 SHORE LINE PARK
UNIT 3 ADD. 1 AA-41-597

CROCKER CARL E ETUX
RT 4 BOX 1330
DORA, AL 35062
PCL 00111531-0000 TD B
SECTION 00 TOWNSHIP 00 RANGE 00
SUB DIV 00001 LOT BLOCK
DEED BOOK & PAGE
TAX .00 PNLTY 3.25 TOT 3.25
11 BLK 307 SHORELINE PARK UNIT
#3, ADD. #1 AA-26-616

GANDY JOHN J ETUX
RT 1 BOX 209
ENTERPRISE, MS 39330
PCL 00111624-0000 TD B
SECTION 00 TOWNSHIP 00 RANGE 00
SUB DIV 00001 LOT BLOCK
DEED BOOK & PAGE
TAX 149.35 PNLTY 16.94 TOT 166.29
8 & 9 BLK, 310 SHORELINE PARK
UNIT #3, ADD. #1 AA-39-868
ADD. 1976 (RAISED HOUSE)

SOILEAU JOSEPH H ETU X
6216 CUMMING
METAIRIE, LA 70003
PCL 00111628-0000 TD B
SECTION 00 TOWNSHIP 00 RANGE 00
SUB DIV 00001 LOT BLOCK
DEED BOOK & PAGE
TAX 65.71 PNLTY 9.41 TOT 75.12
BLK 310 LOT 14 & 15 COR SHORELINE P
AA-19-825

(continued on next page
Delinquent Realty Tax

Delinquent Realty Tax
continued from previous page

BRIGNAC JR E M
902 S BEACH BLVD
BAY ST LOUIS, MS 39520
PCL 00111701-0000 TD 8
SECTION 00 TOWNSHIP 00 RANGE 00
SUB DIV 00001 LOT BLOCK
DEED BOOK & PAGE
TAX 15.67 PNLTY 4.66 TOT 20.33
4 BLK. 312 SHORELINE PARK UNIT #3, ADD. #1

SILVY JOHN JR
PCL 00111702-0000 TD 8
SECTION 40 TOWNSHIP 08S RANGE 14W
SUB DIV 00001 LOT BLOCK
DEED BOOK AA73 & PAGE 275
TAX 15.67 PNLTY 4.66 TOT 20.33
5 BLK. 312 SHORELINE PARK UNIT #3, ADD. #1
AA73-275

BRIGNAC JR E M
902 S BEACH BLVD
BAY ST LOUIS, MS 39520
PCL 00111703-0000 TD 8
SECTION 00 TOWNSHIP 00 RANGE 00
SUB DIV 00001 LOT BLOCK
DEED BOOK & PAGE
TAX 15.67 PNLTY 4.66 TOT 20.33
6 BLK. 312 SHORELINE PARK UNIT #3, ADD. #1

GALLEGOS ARNOLD O ET UX
PCL 00111829-0000 TD 8
SECTION 00 TOWNSHIP 00 RANGE 00
SUB DIV 00001 LOT BLOCK
DEED BOOK & PAGE
TAX 15.98 PNLTY 4.69 TOT 20.67
19 BLK. 314 SHORELINE PARK UNIT #3, ADD. #1 AA-24-654

SLAYDON CHARLES A ET UX
P O BOX 631
KILN, MS 39556
PCL 00112022-0000 TD 8
SECTION 00 TOWNSHIP 00 RANGE 00
SUB DIV 00001 LOT BLOCK
DEED BOOK & PAGE
TAX 15.67 PNLTY 4.66 TOT 20.33
22 BLK. 317 SHORELINE PARK UNIT 3, ADD. #1 AA-22-271

BROCK HARLON DALE
PCL 00112027-0000 TD 8
SECTION 00 TOWNSHIP 00 RANGE 00
SUB DIV 00001 LOT BLOCK
DEED BOOK & PAGE
TAX 13.48 PNLTY 4.46 TOT 17.94
28 BLK. 317 SHORELINE PARK UNIT #3, ADD. #1 AA-35-17

BREAUX HUEY P ETUX
PCL 00112119-0000 TD 8
SECTION 40 TOWNSHIP 08S RANGE 14W
SUB DIV 00001 LOT BLOCK
DEED BOOK AA86 & PAGE 650
TAX 36.56 PNLTY 6.79 TOT 43.35
25 & 26 BLK 318 SHORELINE PARK UNIT #3, ADD. #1 AA-86-650

GREER LESTER L
PCL 00112127-0000 TD 8
SECTION 00 TOWNSHIP 00 RANGE 00
SUB DIV 00001 LOT BLOCK
DEED BOOK & PAGE
TAX 101.23 PNLTY 12.36 TOT 113.59
4 BLK. 319 SHORELINE PARK UNIT #3, ADD. #1 X-6-29

ZERINGUE CHARLES A E TUX
RT 6 BOX 527
BAY ST LOUIS, MS 39520
PCL 00112129-0000 TD 8
SECTION 00 TOWNSHIP 00 RANGE 00
SUB DIV 00001 LOT BLOCK
DEED BOOK & PAGE
TAX 99.84 PNLTY 12.49 TOT 112.33
7 & 8 BLK. 319 SHORELINE PARK UNIT #3, ADD. #1 AA47-163

GULF PINES INC
1221 N BROAD ST
NEW ORLEANS, LA 70019
PCL 00112324-0000 TD 8
SECTION 00 TOWNSHIP 00 RANGE 00
SUB DIV 00001 LOT BLOCK
DEED BOOK & PAGE
TAX 3.66 PNLTY 3.58 TOT 7.24
10 BLK. 323 SHORELINE PARK UNIT #3, ADD. #1 AA7-558

GULF PINES
1221 N BROAD ST
NEW ORLEANS, LA 70019
PCL 00112331-0000 TD 8
SECTION 00 TOWNSHIP 00 RANGE 00
SUB DIV 00001 LOT BLOCK
DEED BOOK & PAGE
TAX 3.66 PNLTY 3.58 TOT 7.24
17 BLK. 323 SHORELINE PARK UNIT #3, ADD. #1 AA67-715

GULF PINES INC
1221 N BROAD ST
NEW ORLEANS, LA 70019
PCL 00112332-0000 TD 8
SECTION 00 TOWNSHIP 00 RANGE 00
SUB DIV 00001 LOT BLOCK
DEED BOOK & PAGE
TAX 4.18 PNLTY 3.62 TOT 7.80
18 BLK. 323 SHORELINE PARK UNIT #3, ADD. #1 AA7-558

GULF PINES INC
1221 N BROAD ST
NEW ORLEANS, LA 70019
PCL 00112333-0000 TD 8
SECTION 00 TOWNSHIP 00 RANGE 00
SUB DIV 00001 LOT BLOCK
DEED BOOK & PAGE
TAX 4.18 PNLTY 3.62 TOT 7.80
19 BLK. 323 SHORELINE PARK UNIT #3, ADD. #1 AA7-558

GULF PINES INC
1221 N BROAD ST
NEW ORLEANS, LA 70019
PCL 00112334-0000 TD 8
SECTION 00 TOWNSHIP 00 RANGE 00
SUB DIV 00001 LOT BLOCK
DEED BOOK & PAGE
TAX 4.18 PNLTY 3.62 TOT 7.80
20 BLK. 323 SHORELINE PARK UNIT #3, ADD. #1 AA7-558

ANDERSON JAMES W ETU X
5040 PAGE ST.
HARRERO, LA 70072
PCL 00112432-0000 TD 8
SECTION 00 TOWNSHIP 00 RANGE 00
SUB DIV 00001 LOT BLOCK
DEED BOOK & PAGE
TAX 31.34 PNLTY 6.32 TOT 37.66
2, 3 BLK. 325 SHORELINE PARK UNIT #3, ADD. #1 Z-3-287

WARD SR TED E ETUX
PCL 00112433-0000 TD 8
SECTION 00 TOWNSHIP 00 RANGE 00
SUB DIV 00001 LOT BLOCK
DEED BOOK & PAGE
TAX 36.56 PNLTY 6.54 TOT 43.10
4 BLK. 325 SHORELINE PARK UNIT #3, ADD. #1 Z-5-689 TRAILER

HALL WILLIAM M ETUX
PCL 00112439-0000 TD 8
SECTION 00 TOWNSHIP 00 RANGE 00
SUB DIV 00001 LOT BLOCK
DEED BOOK & PAGE
TAX 15.67 PNLTY 4.66 TOT 20.33
10 BLK. 325 SHORELINE PARK UNIT #3, ADD. #1
AA[illegible]-563

GLIDEWELL JAMES M ET UX
PCL 00112605-0000 TD 8
SECTION 00 TOWNSHIP 00 RANGE 00
SUB DIV 00001 LOT BLOCK
DEED BOOK & PAGE
TAX 15.67 PNLTY 4.66 TOT 20.33
5, BLK 327 SHORELINE PARK UNIT #3 ADD #1 Z-5-272
Z-7-894 Z-5-272

GLIDEWELL HARRY W ET UX
RT 10 BOX 158
GULFPORT, MS 39503
PCL 00112606-0000 TD 8
SECTION 00 TOWNSHIP 00 RANGE 00
SUB DIV 00001 LOT BLOCK
DEED BOOK & PAGE
TAX 41.79 PNLTY 7.27 TOT 49.06
6 & 7 BLK. 327 SHORELINE
Z-7-894

NYBO EDGAR G
RT 6 BOX 589
BAY ST LOUIS, MS 39520
PCL 00112835-0000 TD 8
SECTION 00 TOWNSHIP 00 RANGE 00
SUB DIV 00001 LOT B OCK
DEED BOOK & PAGE
TAX 62.49 PNLTY 8.87 TOT 71.36
13 BLK 330 SHORELINE PARK UNIT #3, ADD. #1 AA-34-73

GULF PINES INC
1221 N BROAD ST
NEW ORLEANS, LA 70019
PCL 00112935-0000 TD 8
SECTION 00 TOWNSHIP 00 RANGE 00
SUB DIV 00001 LOT BLOCK
DEED BOOK & PAGE
TAX 27.02 PNLTY 5.68 TOT 32.70
4 BLK 332 SHORELINE PARK UNIT #3 ADD #1 AA7-558

GERARD MELVILLE R JR ETUX
1411 NIAGARA ST
WAVELAND, MS 39576
PCL 00113005-0000 TD 8
SECTION 00 TOWNSHIP 00 RANGE 00
SUB DIV 00001 LOT BLOCK
DEED BOOK & PAGE
TAX 15.67 PNLTY 4.66 TOT 20.33
13 BLK 332 SHORELINE PARK UNIT #3 ADD #1 AA7-364

BOLGAR ALBERT
PCL 00113011-0000 TD 8
SECTION 39 TOWNSHIP 08S RANGE 14W
SUB DIV 00001 LOT BLOCK
DEED BOOK AA76 & PAGE 610

TAX 52.83 PNLTY 8.01 TOT 60.84
20 BLK 332 SHORELINE PARK UNIT #3 ADD #1 AA76-610

BOLGAR ALBERT
PCL 00113013-0000 TD 8
SECTION 39 TOWNSHIP 08S RANGE 14W
SUB DIV 00001 LOT BLOCK
DEED BOOK AA76 & PAGE 610
TAX 15.67 PNLTY 4.66 TOT 20.33
22 BLK 332 SHORELINE PARK UNIT #3 ADD #1 AA76-610

BOLGAR ALBERT
PCL 00113014-0000 TD 8
SECTION 39 TOWNSHIP 08S RANGE 14W
SUB DIV 00001 LOT BLOCK
DEED BOOK AA76 & PAGE 608
TAX 15.67 PNLTY 4.66 TOT 20.33
23 BLK 332 SHORELINE PARK UNIT #3 ADD #1 AA76-608

LEE HOWARD M
PCL 00113028-0000 TD 8
SECTION 00 TOWNSHIP 00 RANGE 00
SUB DIV 00001 LOT BLOCK
DEED BOOK & PAGE
TAX 55.23 PNLTY 8.47 TOT 63.70
5 & 6 BLK 333 SHORELINE PARK UNIT #3 ADD #1 Z-5-686
TRAILER

DUCKWORTH CHARLES O JR ETAL
P O BOX 842
COLLINS, MS
PCL 00113111-0000 TD 9
SECTION 00 TOWNSHIP 00 RANGE 00
SUB DIV 00001 LOT BLOCK
DEED BOOK & PAGE
TAX 15.67 PNLTY 4.66 TOT 20.33
32 BLK 333 SHORELINE PARK UNIT #3 ADD #1
AA81-900

HAMBERGER JOSEPH S E TUX
813 WIEGAND DR
BRIDGE CITY, LA 70094
PCL 00113112-0000 TD 8
SECTION 00 TOWNSHIP 00 RANGE 00
SUB DIV 00001 LOT BLOCK
DEED BOOK & PAGE
TAX 17.86 PNLTY 4.86 TOT 22.72
33 BLK 333 SHORELINE PARK UNIT #3 ADD #1 AA-14-771

PITTMAN KENNETH H ET UX
3702 BELMEDE DR
GULFPORT, MS 39501
PCL 00113202-0000 TD 8
SECTION 00 TOWNSHIP 00 RANGE 00
SUB DIV 00001 LOT BLOCK
DEED BOOK & PAGE
TAX 31.34 PNLTY 6.32 TOT 37.66
20 & 21 BLK 334 SHORELINE PARK UNIT #3 ADD #1 Z-3-994

ISBELL CHARLES C ETU X
3905 PARIGIT RD
CHALMETTE, LA 70043
PCL 00113212-0000 TD 8
SECTION 00 TOWNSHIP 00 RANGE 00
SUB DIV 00001 LOT BLOCK
DEED BOOK & PAGE
TAX 15.67 PNLTY 4.66 TOT 20.33
7 BLK 335 SHORELINE PARK UNIT #3 ADD #1 AA-23-791
TRAILER

FITCH RAYMOND ETUX
PCL 00113439-0000 TD 8
SECTION 00 TOWNSHIP 00 RANGE 00
SUB DIV 00001 LOT BLOCK
DEED BOOK & PAGE
TAX 15.67 PNLTY 4.66 TOT 20.33
28 BLK 337 SHORELINE PARK UNIT #3 ADD #1 AA-19-826

TAYLOR CLYDE HUGHIE ETUX
2024 ROSETTA DR.
CHALMETTE, LA 70043
PCL 00113513-0000 TD 8
SECTION 39 TOWNSHIP 08S RANGE 14W
SUB DIV 00001 LOT BLOCK
DEED BOOK AA60 & PAGE 541
TAX 102.34 PNLTY 12.46 TOT 114.80
41 BLK 337 SHORELINE PARK UNIT #3 ADD #1
AA60-541

HUTCHINS LEE R ETUX
PCL 00113601-0000 TD 8
SECTION 39 TOWNSHIP 08S RANGE 14W
SUB DIV 00001 LOT BLOCK
DEED BOOK AA86 & PAGE 308
TAX 68.43 PNLTY 9.81 TOT 78.24
68 THRU 70 BLK 337 SHORELINE PARK UNIT #3 ADD #1 AA-84-308

ORTON PHILIP A ETUX
PCL 00113602-0000 TD 8
SECTION 39 TOWNSHIP 08S RANGE 14W
SUB DIV 00001 LOT BLOCK
DEED BOOK AA86 & PAGE 310
TAX 18.28 PNLTY 4.90 TOT 23.18
SHORELINE PARK UN 3 ADD 1 BLK 337 LOT 71 AA-84-310

GREVEMBERG DOROTHY F MRS
RT 6 BOX 525 LG
MANDEVILLE, LA 70448
PCL 00113619-0000 TD 8
SECTION 00 TOWNSHIP 00 RANGE 00
SUB DIV 00001 LOT BLOCK
DEED BOOK & PAGE
TAX 72.92 PNLTY 10.06 TOT 82.98
11 & 12 BLK 338 SHORELINE PARK UNIT #3 ADD #1 AA-13-389
TRAILER & ADD

PARSONS EDWARD J
RT 3 BOX 278
BAY ST LOUIS, MS 39520
PCL 00113710-0000 TD 8
SECTION 00 TOWNSHIP 00 RANGE 00
SUB DIV 00001 LOT BLOCK
DEED BOOK & PAGE
TAX 25.07 PNLTY 5.50 TOT 30.57
42 BLK 338 SHORELINE PARK UNIT #3 ADD #1 AA71-182

KENNEDY ALLA B
PCL 00113711-0000 TD 9
SECTION 40 TOWNSHIP 08S RANGE 14W
SUB DIV 00001 LOT BLOCK
DEED BOOK AA89 & PAGE 610
TAX 88.80 PNLTY 11.25 TOT 100.05
43 BLK 338 SHORELINE PARK UNIT #3 ADD #1 AA-89-610

BONIE ROBERT ALLEN E TUX
1212 WEST DRIVE
BAY ST LOUIS, MS 39520
PCL 00113814-0000 TD 8
SECTION 40 TOWNSHIP 08S RANGE 14W
SUB DIV 00001 LOT BLOCK
DEED BOOK AA19 & PAGE 157
TAX 162.31 PNLTY 17.86 TOT 180.17
LOT 44 BLK 339
SHORELINE PARK UNIT #3 ADD #1

GOUTIEREZ RONALD MAL COLM ETUX
PCL 00113907-0000 TD 8
SECTION 40 TOWNSHIP 08S RANGE 14W
SUB DIV 00001 LOT BLOCK
DEED BOOK AA56 & PAGE 775
TAX 15.67 PNLTY 4.66 TOT 20.33
7 BLK 341 SHORELINE PARK UNIT #3 ADD #1 AA56-775

GOUTIEREZ RONALD M
4801 TOURO ST
N O, LA 70122
PCL 00113909-0000 TD 8
SECTION 00 TOWNSHIP 00 RANGE 00
SUB DIV 00001 LOT BLOCK
DEED BOOK & PAGE
TAX 15.67 PNLTY 4.66 TOT 20.33
9 BLK 341 SHORELINE PARK UNIT #3 ADD #1 Y-5-517

PATTENOTTE G L
PCL 00114225-0000 TD 8
SECTION 00 TOWNSHIP 00 RANGE 00
SUB DIV 00001 LOT BLOCK
DEED BOOK & PAGE
TAX 13.16 PNLTY 4.43 TOT 17.59
11, COR. BLK 1 SHORELINE PARK UNIT #4 AA11-309

RUHR EDITH
335 JEFF DAVIS
WAVELAND, MS 39576
PCL 00114307-0000 TD I
SECTION 00 TOWNSHIP 00 RANGE 00
SUB DIV 00001 LOT BLOCK
DEED BOOK & PAGE
TAX 5.26 PNLTY 3.73 TOT 8.99
1, COR. BLK 3 SHORELINE PARK UNIT #4 AA-1-724

PATTENOTTE G L
PCL 00114525-0000 TD 8
SECTION 00 TOWNSHIP 00 RANGE 00
SUB DIV 00001 LOT BLOCK
DEED BOOK & PAGE
TAX 3.31 PNLTY 3.55 TOT 6.86
4 BLK 9 SHORELINE PARK UNIT #4 AA-35-745

JOHNSON J M
C/O LISA COMFORT
RT 3 BOX 498
BAY ST LOUIS, MS 39520
PCL 00114710-0010 TD 8
SECTION 47 TOWNSHIP 08S RANGE 14W
SUB DIV 00001 LOT BLOCK
DEED BOOK AA48 & PAGE 627
TAX 59.93 PNLTY 8.90 TOT 68.83
LOTS 687 SHORELINE PARK #4 BLK. 14
AA48-627

ANGELY RONALD C ETUX
4302 NORTH MARKET APT801
SHERVEPORT, LA 71107
PCL 00114721-0000 TD 8
SECTION 00 TOWNSHIP 00 RANGE 00
SUB DIV 00001 LOT BLOCK
DEED BOOK & PAGE
TAX 3.31 PNLTY 3.55 TOT 6.86
6 BLK 15 SHORELINE PARK UNIT #4 V-3-259

ANGELY RONALD C ETUX
4302 NORTH MARKET APT801
SHERVEPORT, LA 71107
PCL 00114721-0000 TD 8
SECTION 00 TOWNSHIP 00 RANGE 00
SUB DIV 00001 LOT BLOCK
DEED BOOK & PAGE
TAX 3.31 PNLTY 3.55 TOT 6.86
6 BLK 15 SHORELINE PARK UNIT #4 V-3-259

DYER G
2519 CLAIRE AVE.
GRETNA, LA 70053
PCL 00114828-0000 TD 8
SECTION 00 TOWNSHIP 00 RANGE 00
SUB DIV 00001 LOT BLOCK
DEED BOOK & PAGE
TAX 17.83 PNLTY 4.86 TOT 22.69
9 BLK 18 SHORELINE PARK UNIT #4 AA7-558

PATENOTTE G L
PCL 00114904-0000 TD 8
SECTION 00 TOWNSHIP 00 RANGE 00
SUB DIV 00001 LOT BLOCK
DEED BOOK & PAGE
TAX 26.33 PNLTY 5.87 TOT 32.20
4 & 5 BLK 19 SHORELINE PARK UNIT #4 AA-35-746

FARRIOR CECIL ETUX
2013 MAMIE ST
HATTIESBURG, MS 39401
PCL 00114912-0010 TD 8
SECTION 00 TOWNSHIP 00 RANGE 00
SUB DIV 00001 LOT BLOCK
DEED BOOK & PAGE
TAX 76.51 PNLTY 10.14 TOT 86.65
17 BLK 19 SHORELINE PARK UNIT #4 AA-26-406 AA-86-139 AA-88-313

AVARY ONNIE DELLE L
971 S 16TH AVE
LAUREL, MS 39440
PCL 00115013-0000
SECTION 00 TOWNSHIP 00 RANGE 00
SUB DIV 00001 LOT BLOCK
DEED BOOK & PAGE
TAX 153.53 PNLTY 17.32 TOT 170.85
17 & 18 BLK 20 SHORELINE PARK
ADD TO UNIT #4
AA50-613

CREEL WILLIAM C JR
P O BOX 485
JAY, FL 32565
PCL 00115017-0000 TD 8
SECTION 00 TOWNSHIP 00 RANGE 00
SUB DIV 00001 LOT BLOCK
DEED BOOK & PAGE
TAX 4.14 PNLTY 3.62 TOT 7.76
23 BLK 20 SHORELINE PARK ADD TO UNIT #4 Y-4-72
AA67-644

SPIERS THOMAS B ETUX
PCL 00115032-0000 TD 8
SECTION 28 TOWNSHIP 08S RANGE 14W
SUB DIV 00001 LOT BLOCK
DEED BOOK AA17 & PAGE 616
TAX 79.47 PNLTY 10.65 TOT 90.12
19 & 20 BLK 21 SHORLINE PARK ADD TO UNIT #4 AA-17-616
AA-85-424

PARSONS EDWARD J
RT 3 BOX 278
BAY ST LOUIS, MS 39520
PCL 00115034-0000 TD 8
SECTION 00 TOWNSHIP 00 RANGE 00
SUB DIV 00001 LOT BLOCK
DEED BOOK & PAGE
TAX 33.19 PNLTY 6.23 TOT 39.42
22 BLK 21 SHORELINE PARK ADD TO UNIT #4 Y-2-173

NEESE CHARLES ETUX
RT 2 BOX 240
LAKE CHARLES, LA 70605
PCL 00115103-0010 TD 8
SECTION 00 TOWNSHIP 00 RANGE 00
SUB DIV 00001 LOT BLOCK
DEED BOOK & PAGE
TAX 19.40 PNLTY 5.00 TOT 24.40
4 BLK 1-5 SHORELINE PARK UNIT #5 Z-8-777

ST PE' ELIZABETH
RT 4 BOX 164
BAY ST LOUIS, MS 39520
PCL 00115303-0000 TD 8
SECTION 00 TOWNSHIP 00 RANGE 00
SUB DIV 00001 LOT BLOCK
DEED BOOK & PAGE
TAX 35.10 PNLTY 6.66 TOT 41.76
8 & 9 BLK 1 SHORELINE PARK UNIT #6 AA-37-257

SNELL CHARLES R ETU X
RT 5 BOX 506
BAY ST LOUIS, MS 39520
PCL 00115315-0000 TD 8
SECTION 00 TOWNSHIP 00 RANGE 00
SUB DIV 00001 LOT BLOCK
DEED BOOK & PAGE
TAX 97.16 PNLTY 12.24 TOT 109.40
26 & 27 BLK 1 SHORELINE PARK UNIT #6 AA-81-169

COMPRETTA J P ETAL
110 SCIANNA LN
BAY ST LOUIS, MS 39520
PCL 00115320-0000 TD 9
SECTION 00 TOWNSHIP 00 RANGE 00
SUB DIV 00001 LOT BLOCK
DEED BOOK & PAGE
TAX 153.26 PNLTY 17.05 TOT 170.31
33 BLK 1 SHORELINE PARK UNIT #6 AA7-669 CHECK ADD 1978
AA-75-221

BILBO LONNIE E ETUX
P O BOX 436
BAY ST LOUIS, MS 39520
PCL 00115321-0000 TD 8
SECTION 00 TOWNSHIP 00 RANGE 00
SUB DIV 00001 LOT BLOCK
DEED BOOK & PAGE
TAX 15.67 PNLTY 4.66 TOT 20.33
34 BLK 1 SHORELINE PARK UNIT #6 Q-7-102

BRIGNAC, E. M. JR.
PCL 00115434-0000 TD 8
SECTION 00 TOWNSHIP 00 RANGE 00
SUB DIV 00001 LOT BLOCK
DEED BOOK & PAGE
TAX 18.28 PNLTY 4.90 TOT 23.18
LOT 65, BLK. 2 SHORELINE PARK #6

JOHNSON JEWEL M
P O BOX 195
CLERMONT HARBOR, MS 39551
PCL 00115502-0000 TD 9
SECTION 00 TOWNSHIP 00 RANGE 00
SUB DIV 00001 LOT BLOCK
DEED BOOK & PAGE
TAX 41.65 PNLTY 7.00 TOT 48.65
72 BLK 2 SHORELINE PARK UNIT #6
AA49-196

STANFORD EARL L ETAL
RT 5 BOX 185
POPLARVILLE, MS 39470
PCL 00115519-0000 TD 8
SECTION 00 TOWNSHIP 00 RANGE 00
SUB DIV 00001 LOT BLOCK
DEED BOOK & PAGE
TAX 132.43 PNLTY 15.17 TOT 147.60
94 BLK 2 SHORELINE PARK UNIT #6 AA-3-297

BRINGNAC JR E M
1221 N BROAD ST
NEW ORLEANS, LA 70119
PCL 00115530-0000 TD 8
SECTION 00 TOWNSHIP 00 RANGE 00
SUB DIV 00001 LOT BLOCK
DEED BOOK & PAGE
TAX 18.28 PNLTY 4.90 TOT 23.18
108 BLK 2 SHORELINE PARK UNIT #6

BRIGNAC JR E M
1221 N BROAD ST
NEW ORLEANS, LA 70119
PCL 00115618-0000 TD 8
SECTION 00 TOWNSHIP 00 RANGE 00
SUB DIV 00001 LOT BLOCK
DEED BOOK & PAGE
TAX 3.31 PNLTY 3.55 TOT 6.86
5 BLK 3 SHORELINE PARK UNIT #6

FARMER JAMES ETUX
PCL 00115913-0000 TD 8
SECTION 00 TOWNSHIP 00 RANGE 00
SUB DIV 00001 LOT BLOCK
DEED BOOK & PAGE
TAX 3.13 PNLTY 3.53 TOT 6.66
11 BLK 16 SHORELINE PARK UNIT #6 S-3-329

BLUM EDWARD E ETAL
860 SUNSET BLVD
KENNER, LA 70065
PCL 00116022-0000 TD 8
SECTION 00 TOWNSHIP 00 RANGE 00
SUB DIV 00001 LOT BLOCK
DEED BOOK & PAGE
TAX 14.70 PNLTY 5.12 TOT 19.82
12 THRU 15, COR. BLK 22
SHORELINE PARK UNIT #6 X-7-322

TREADWAY DONALD J E TUX
PCL 00116129-0000 TD 8
SECTION 39 TOWNSHIP 08 RANGE 14
SUB DIV 00001 LOT BLOCK
DEED BOOK & PAGE
TAX 6.27 PNLTY 4.07 TOT 10.34
26 & 27 BLK 24 SHORELINE PARK UNIT #6 AA-85-536 AA86-724

ARABIE LARRY P
5109 WILLOWTREE RD
HARRERO, LA 70072
PCL 00116209-0000 TD 8
SECTION 00 TOWNSHIP 00 RANGE 00
SUB DIV 00001 LOT BLOCK
DEED BOOK & PAGE
TAX 6.27 PNLTY 4.07 TOT 10.34
29 & 30 BLK 25 SHORELINE PARK UNIT #6 Y-4-64

VEGLIA GARY A ETUX
302 DUNBAR AVE
BAY ST LOUIS, MS 39520
PCL 00116724-0000 TD 8
SECTION 00 TOWNSHIP 00 RANGE 00
SUB DIV 00001 LOT BLOCK
DEED BOOK & PAGE
TAX 14.38 PNLTY 4.55 TOT 18.93
LOT 303 BLK 601
SHORELINE PARK UNIT #6 ADD #2
T-0-105
AA75-446

MARTIN JOSEPH L ETUX
127 BOARDMAN AVE
BAY ST LOUIS, MS 39520
PCL 00116823-0000 TD 9
SECTION 00 TOWNSHIP 00 RANGE 00
SUB DIV 00001 LOT BLOCK
DEED BOOK & PAGE
TAX 3.13 PNLTY 3.53 TOT 6.66
14, COR. BLK 603 SHORELINE PARK UNIT #6 ADD #2 S-5-100

ANDERSON LAWRENCE N ETUX
127 BOARDMAN AVE
BAY ST LOUIS, MS 39520
PCL 00116824-0000 TD 8
SECTION 00 TOWNSHIP 00 RANGE 00
SUB DIV 00001 LOT BLOCK
DEED BOOK & PAGE
TAX 41.96 PNLTY 7.28 TOT 49.24
15 & 16 BLK 603 SHORELINE PARK UNIT #6 ADD #2 U-10-343
S-4-472

GARCIA ANTONIA G ETV IR
PCL 00116927-0000 TD 8
SECTION 00 TOWNSHIP 00 RANGE 00
SUB DIV 00001 LOT BLOCK
DEED BOOK & PAGE
TAX 6.27 PNLTY 4.07 TOT 10.34
29 & 30 BLK 605 SHORELINE PARK UNIT #6 ADD #2 AA-38-719

FOUCHA JANICE S
RT 3 BOX 408
BAY ST LOUIS, MS 39520
PCL 00116934-0000 TD 8
SECTION 39 TOWNSHIP 08S RANGE 14W
SUB DIV 00001 LOT BLOCK
DEED BOOK AA14 & PAGE 437
TAX 50.92 PNLTY 8.08 TOT 59.00
8 & 9 BLK 606 SHORELINE PARK UNIT #6 ADD #2 AA-14-437
AA-31-650

GALLEGOS OSCAR M ETU X
RT 6 BOX 497
BAY ST LOUIS, MS 39520
PCL 00116938-0000 TD 8
SECTION 00 TOWNSHIP 00 RANGE 00
SUB DIV 00001 LOT BLOCK
DEED BOOK & PAGE
TAX 9.40 PNLTY 4.60 TOT 14.00
14, 15, COR. & 16 BLK 606 SHORELINE PARK UNIT #6 ADD #2
AA-30-108

KEPLER JOHN L ETUX
137 DANUBE DR
SANANTONIO, TX 78213
PCL 00117104-0000 TD 8
SECTION 00 TOWNSHIP 00 RANGE 00
SUB DIV 00001 LOT BLOCK
DEED BOOK & PAGE
TAX 12.54 PNLTY 4.93 TOT 17.47
1, COR. THRU 4 BLK 609 SHORELINE PARK UNIT #6 ADD #2
S-8-83

HARVEY VERNON M
127 BOARDMAN AVE
BAY ST LOUIS, MS 39520
PCL 00117116-0000 TD 8
SECTION 00 TOWNSHIP 00 RANGE 00
SUB DIV 00001 LOT BLOCK
DEED BOOK & PAGE
TAX 15.67 PNLTY 4.66 TOT 20.33
3, ON CANAL BLK 611 SHORELINE PARK UNIT #6 ADD #2
V-1-585

BOUDREAUX CARROLL A
4951 TYNE CASTLE DR
NEW ORLEANS, LA 70128
PCL 00117204-0000 TD 8
SECTION 00 TOWNSHIP 00 RANGE 00
SUB DIV 00001 LOT BLOCK
DEED BOOK & PAGE
TAX 35.83 PNLTY 6.73 TOT 42.56
44 & 45 ON CANAL BLK 611 SHORELINE PARK UNIT #6 ADD #2
T-9-86 R-3-49

HARDY THOMAS
6933 BELAIRE DR
NEW ORLEANS, LA 70124
PCL 00117225-0000 TD 8
SECTION 39 TOWNSHIP 08S RANGE 14W
SUB DIV 00001 LOT BLOCK
DEED BOOK AA52 & PAGE 850
TAX 58.22 PNLTY 8.74 TOT 66.96
15 & 16 BLK. 612 SHORELINE PARK UNIT #6 ADD #2
AA-53-97
AA52-850

HOWELL HAZEL
RT 3 BOX 423
BAY ST LOUIS, MS 39520
PCL 00117230-0000 TD 8
SECTION 39 TOWNSHIP 08S RANGE 14W
SUB DIV 00001 LOT BLOCK
DEED BOOK AA23 & PAGE 191
TAX 6.67 PNLTY 3.85 TOT 10.52
24 BLK. 612 SHORELINE PARK UNIT 6 ADD. 2 AA-23-191

PURSER MARY TILLMAN
PCL 00117313-0000 TD 8
SECTION 00 TOWNSHIP 00 RANGE 00
SUB DIV 00001 LOT BLOCK
DEED BOOK & PAGE
TAX 3.13 PNLTY 3.53 TOT 6.66
32A BLK 36 SHORELINE PARK UNIT #6 ADD #3 X-4-96

DESFORGAS RONALD G
4604 ALEXANDRIA DR
MET, LA
PCL 00117320-0000 TD 8
SECTION 00 TOWNSHIP 00 RANGE 00
SUB DIV 00001 LOT BLOCK
DEED BOOK & PAGE
TAX 3.66 PNLTY 3.58 TOT 7.24
42 BLK 36 SHORELINE PARK UNIT #6 ADD #3 R-3-534

HOWELL T R ETUX
RT 3 BOX 423
BAY ST LOUIS, MS 39520
PCL 00117328-0000 TD 8
SECTION 00 TOWNSHIP 00 RANGE 00
SUB DIV 00001 LOT BLOCK
DEED BOOK & PAGE
TAX 42.11 PNLTY 7.04 TOT 49.15
25 BLK 612 SHORELINE PK #6 ADD 3
AA-31-423

SCONZA WANDA J
BOX 563
PEARL RIVER, LA 70452
PCL 00117422-0000 TD 8
SECTION 00 TOWNSHIP 00 RANGE 00
SUB DIV 00001 LOT BLOCK
DEED BOOK & PAGE
TAX 88.76 PNLTY 11.49 TOT 100.25
36 & 37 ON CANAL BLK 613 SHORELINE PARK UNIT #6 ADD #3
AA-46-635

BUTTONE HAROLD A ETA L
RT 3 BOX 434
BAY ST LOUIS, MS 39520
PCL 00117429-0000 TD 8
SECTION 00 TOWNSHIP 00 RANGE 00
SUB DIV 00001 LOT BLOCK
DEED BOOK & PAGE
TAX 31.34 PNLTY 6.32 TOT 37.66
3 & 4 ON CANAL BLK 614 SHORELINE PARK UNIT #6 ADD #3
AA46-326

ADAM SYLVIA V
PCL 00117501-0000 TD 8
SECTION 00 TOWNSHIP 00 RANGE 00
SUB DIV 00001 LOT BLOCK
DEED BOOK & PAGE
TAX 15.67 PNLTY 4.66 TOT 20.33
20 ON CANAL BLK 614 SHORELINE PARK UNIT #6 ADD #3 U-9-332

continued on next page
Delinquent Realty Tax

Delinquent Realty Tax
continued from previous page

FELIX OLIVER C
1349 PIER AVENUE
METAIRIE, LA 70005
PCL 00117308-0000 TD 8
SECTION 39 TOWNSHIP 08S RANGE 14W
SUB DIV 00001 LOT BLOCK
DEED BOOK V1 & PAGE 81
TAX 62.68 PNLTY 9.54 TOT 72.22
28 THRU 30 & 31 BLK. 614
SHORELINE PARK UNIT #6 ADD #3
V-1-81

CARR HENRY L JR
145 ROBERT E. LEE BLVD
NEW ORLEANS, LA 70127
PCL 00117618-0000 TD 8
SECTION 39 TOWNSHIP 08 RANGE 14
SUB DIV 00001 LOT BLOCK
DEED BOOK & PAGE
TAX 50.95 PNLTY 8.24 TOT 59.19
1 THRU 3 ON CANAL BLK 616
SHORELINE PARK UNIT #6 ADD #3
AA-80-36

SMITH SHERIDAN T ETU X
1113 MCGHEE
POPLARVILLE, MS 39470
PCL 00117619-0000 TD 8
SECTION 00 TOWNSHIP 00 RANGE 00
SUB DIV 00001 LOT BLOCK
DEED BOOK & PAGE
TAX 51.40 PNLTY 8.13 TOT 59.53
4 & 5 ON CANAL BLK 616
SHORELINE PARK UNIT #6 ADD #3
AA-18-436 TRAILER

WHITE DANNY R ETUX
RT 3 BOX 468
BAY ST LOUIS, MS 39520
PCL 00117624-0000 TD 8
SECTION 00 TOWNSHIP 00 RANGE 00
SUB DIV 00001 LOT BLOCK
DEED BOOK & PAGE
TAX 88.79 PNLTY 11.25 TOT 100.04
11 ON CANAL BLK 616 SHORELINE
PARK UNIT #6 ADD #3 AA-35-110
AA76-149

WHITE YVONNE MARIE
RT 3 BOX 468
BAY ST LOUIS, MS 39520
PCL 00117625-0000 TD 8
SECTION 00 TOWNSHIP 00 RANGE 00
SUB DIV 00001 LOT BLOCK
DEED BOOK & PAGE
TAX 11.12 PNLTY 4.25 TOT 15.37
12 ON CANAL BLK 616 SHORELINE
PARK UNIT #6 ADD #3 AA-25-85
TRAILER (MAGNOLIA)

BUSCONI JAMES L ETUX
6366 GENERAL DIAZ
NEW ORLEANS, LA 70124
PCL 00117808-0000 TD 8
SECTION 00 TOWNSHIP 00 RANGE 00
SUB DIV 00001 LOT BLOCK
DEED BOOK & PAGE
TAX 15.67 PNLTY 4.66 TOT 20.33
25 ON CANAL BLK 617
SHORELINE PARK UNIT #6 ADD #3
V-5-461

CHAMBERS LIONEL ETAL
864 ILALA LANE
BATON ROUGE, LA 70810
PCL 00119433-0000 TD 8
SECTION 00 TOWNSHIP 00 RANGE 00
SUB DIV 00001 LOT BLOCK
DEED BOOK & PAGE
TAX 153.95 PNLTY 17.11 TOT 171.06
15 BLK 648 SHORELINE PARK
UNIT #6 ADD #4 AA-88-23

GULF PINES INC.
PCL 00119918-0010 TD 8
SECTION 39 TOWNSHIP 08S RANGE 14W
SUB DIV 00000 LOT BLOCK
DEED BOOK AA7 & PAGE 558
TAX .56 PNLTY 5.35 TOT 5.91
SHORELINE PARK UNIT 6 ADD. 4
PH. 2 BLK. 654 LOTS 1-14
AA7-558

BURAS SR HENRY F ETA LS
RT 1 BOX 167
BURAS, LA 70041
PCL 00120311-0000 TD T
SECTION 00 TOWNSHIP 00 RANGE 00
SUB DIV 00001 LOT BLOCK
DEED BOOK & PAGE
TAX 29.77 PNLTY 6.18 TOT 35.95
19 & 20 BLK 100 SHORELINE
PARK UNIT #7 T-4-229

CUEVAS MARK K ETUX
PCL 00120508-0000 TD T
SECTION 00 TOWNSHIP 00 RANGE 00
SUB DIV 00001 LOT BLOCK
DEED BOOK AA82 & PAGE 468
TAX 74.56 PNLTY 9.96 TOT 84.52
22 BLK 103 SHORELINE PARK
UNIT #7 AA-82-468

MEECE FREDDIE R ETUX
P O BOX 91
STEWART, MS 39767
PCL 00120523-0000 TD T
SECTION 00 TOWNSHIP 00 RANGE 00
SUB DIV 00001 LOT BLOCK
DEED BOOK & PAGE
TAX 8.78 PNLTY 4.29 TOT 13.07
14 & 15 BLK 104 SHORELINE PARK
UNIT #7 U-10-550

SMITH ROBERT M JR MR S
4648 MANDEVILLE ST.
NEW ORLEANS, LA 70122
PCL 00120615-0000 TD T
SECTION 00 TOWNSHIP 00 RANGE 00
SUB DIV 00001 LOT BLOCK
DEED BOOK & PAGE
TAX 4.98 PNLTY 3.70 TOT 8.68
2 BLK 107 SHORELINE PARK
UNIT #7 U-6-424

HILL ELIZABETH C
2502 S CARROLLTON
NEW ORLEANS, LA 70118
PCL 00120705-0000 TD T
SECTION 00 TOWNSHIP 00 RANGE 00
SUB DIV 00001 LOT BLOCK
DEED BOOK & PAGE
TAX 12.81 PNLTY 4.66 TOT 17.47
18 & 19 BLK 108 SHORELINE
PARK UNIT #7 Z-3-944 Z-5-110

VERNEUIL CLARENCE J
2149 STALL DR
HARVEY, LA 70058
PCL 00120811-0000 TD T
SECTION 00 TOWNSHIP 00 RANGE 00
SUB DIV 00001 LOT BLOCK
DEED BOOK & PAGE
TAX 8.78 PNLTY 4.29 TOT 13.07
45 & 46 BLK 103 SHORELINE PARK
UNIT #7 ADD #1 T-1-409

SMITH AUBREY B
P O BOX 124
PICAYUNE, MS 39655
PCL 00120812-0000 TD T
SECTION 00 TOWNSHIP 00 RANGE 00
SUB DIV 00001 LOT BLOCK
DEED BOOK & PAGE
TAX 163.88 PNLTY 18.55 TOT 182.43
47 THRU 50 BLK 103 SHORELINE
PARK UNIT #7 ADD #1
AA-49-47

CALDWELL MARGARET
PCL 00120918-0010 TD 8
SECTION 33 TOWNSHIP 08S RANGE 14W
SUB DIV 00001 LOT BLOCK
DEED BOOK R7 & PAGE 418
TAX 7.07 PNLTY 4.13 TOT 11.20
SHORELINE PARK #7 ADD #1 BLK 109
LOTS 32 & 33
R7-418

HILL MRS GERALDINE L UCILLE
PCL 00120922-0000 TD T
SECTION 00 TOWNSHIP 00 RANGE 00
SUB DIV 00001 LOT BLOCK
DEED BOOK & PAGE
TAX 5.29 PNLTY 3.73 TOT 9.02
43 BLK 109 SHORELINE PARK UNIT
#7 ADD #1 Z-0-317

HILL JOSEPH N
RT 3 BOX 281
BAY ST LOUIS, MS 39520
PCL 00120923-0000 TD T
SECTION 00 TOWNSHIP 00 RANGE 00
SUB DIV 00001 LOT BLOCK
DEED BOOK & PAGE
TAX 47.74 PNLTY 7.54 TOT 55.28
44 BLK 109 SHORELINE PARK UNIT
#7 ADD #1 Z-0-319

HILL JOSEPH N ETUX
RT 3 BOX 281
BAY ST LOUIS, MS 39520
PCL 00120924-0000 TD T
SECTION 00 TOWNSHIP 00 RANGE 00
SUB DIV 00001 LOT BLOCK
DEED BOOK & PAGE
TAX 4.67 PNLTY 3.67 TOT 8.34
45 BLK 109 SHORELINE PARK UNIT
#7 ADD #1 AA-23-678

EDWARDSE E
405 MAIN ST
BAY ST LOUIS, MS 39520
PCL 00120939-0000 TD T
SECTION 33 TOWNSHIP 08S RANGE 14W
SUB DIV 00001 LOT BLOCK
DEED BOOK & PAGE
TAX 59.23 PNLTY 8.83 TOT 68.06
9 & 10 BLK 110 SHORELINE PARK
UNIT #7 ADD #1 AA-57-147

SMITH SAM A ETUX
RT 6 BOX 821
BAY ST LOUIS, MS 39520
PCL 00121203-0000 TD T
SECTION 00 TOWNSHIP 00 RANGE 00
SUB DIV 00001 LOT BLOCK
DEED BOOK V6 & PAGE 511
TAX 126.34 PNLTY 15.82 TOT 142.16
LOTS 5 THRU 8 & 55 THRU 57
BLK 111 SHORELINE PK UNIT 7
ADD 1

FIGUERO THOMAS ETALS
PCL 00121329-0000 TD H
SECTION 00 TOWNSHIP 00 RANGE 00
SUB DIV 00001 LOT BLOCK
DEED BOOK & PAGE
TAX 4.98 PNLTY 3.70 TOT 8.68
3 BLK 112 SHORELINE PARK UNIT
#7 ADD #1 U-6-77

HODA JOSEPH A ETUX
PCL 00121338-0000 TD H
SECTION 00 TOWNSHIP 00 RANGE 00
SUB DIV 00001 LOT BLOCK
DEED BOOK & PAGE
TAX 9.96 PNLTY 4.40 TOT 14.36
19 & 20 BLK 112 SHORELINE PARK
UNIT #7 ADD #1 T-1-415

WALKER GEORGE W
PCL 00121503-0000 TD H
SECTION 00 TOWNSHIP 00 RANGE 00
SUB DIV 00001 LOT BLOCK
DEED BOOK & PAGE
TAX 4.98 PNLTY 3.70 TOT 8.68
46 BLK 113 SHORELINE PARK
UNIT #7 ADD #1 W-1-220

MINNOCK JOSEPH PAUL ETUX
RT 6 BOX 898
BAY ST LOUIS, MS 39520
PCL 00121511-0000 TD H
SECTION 00 TOWNSHIP 00 RANGE 00
SUB DIV 00001 LOT BLOCK
DEED BOOK & PAGE
TAX 37.98 PNLTY 6.92 TOT 44.90
BLK 113 LOTS 59 & 60 SHORELINE PARK
AA-45-312

BORDELON EARL C
PCL 00121619-0005 TD 8
SECTION 33 TOWNSHIP 08S RANGE 14W
SUB DIV 00001 LOT BLOCK
DEED BOOK PO & PAGE 169
TAX 3.13 PNLTY 3.53 TOT 6.66
BLK. 115 LOT 53 SHORELINE PARK
UNIT 7 ADD. 1
PO-169

PATTENOTTE G L
PCL 00121626-0000 TD H
SECTION 00 TOWNSHIP 00 RANGE 00
SUB DIV 00001 LOT BLOCK
DEED BOOK & PAGE
TAX 14.94 PNLTY 5.10 TOT 20.04
12, 13 & 14 BLK 116 SHORELINE
PARK UNIT #7 ADD #1 AA11-305
AA11-307 AA11-338

FULLER HELENA M
PCL 00121716-0010 TD H
SECTION 33 TOWNSHIP 08S RANGE 14W
SUB DIV 00000 LOT BLOCK
DEED BOOK & PAGE
TAX 4.98 PNLTY 3.70 TOT 8.68
26 BLK 117 SHORELINE PARK UN 7 AD 1
AA-87-137

WINSLOW JOHN A ETUX
3803 CONNECTICUT
KENNER, LA 70065
PCL 00121721-0000 TD H
SECTION 00 TOWNSHIP 00 RANGE 00
SUB DIV 00001 LOT BLOCK
DEED BOOK & PAGE
TAX 152.32 PNLTY 17.21 TOT 169.53
34 & 35 BLK 117 SHORELINE PARK
UNIT #7 ADD #1 AA-29-241

BURKE PATRICK C ETAL
PCL 00121729-0000 TD H
SECTION 00 TOWNSHIP 00 RANGE 00
SUB DIV 00001 LOT BLOCK
DEED BOOK & PAGE
TAX 5.26 PNLTY 3.73 TOT 8.99
55 BLK 117 SHORELINE PARK
UNIT #7 ADD #1
AA-73-273

BECNEL ERNEST J ETAL
PCL 00121824-0000 TD H
SECTION 00 TOWNSHIP 00 RANGE 00

SUB DIV 00001 LOT BLOCK
DEED BOOK & PAGE
TAX 9.96 PNLTY 4.40 TOT 14.36
19 & 20 BLK 119 SHORELINE
PARK UNIT #7 ADD #1 T-2-497

BECNEL SR VALEX J ET UX
PCL 00121825-0000 TD H
SECTION 00 TOWNSHIP 00 RANGE 00
SUB DIV 00001 LOT BLOCK
DEED BOOK & PAGE
TAX 19.92 PNLTY 5.79 TOT 25.71
21, 22, 41 & 42 BLK 119
SHORELINE PARK UNIT #7 ADD #1
S-10-224

DILTON JOHN D SR ETU X
PCL 00122017-0000 TD H
SECTION 00 TOWNSHIP 00 RANGE 00
SUB DIV 00001 LOT BLOCK
DEED BOOK & PAGE
TAX 12.45 PNLTY 4.62 TOT 17.07
26 & 27 BLK 121 SHORELINE PARK
UNIT #7 ADD #1 Y-4-596

GROVES MACK J II
PCL 00122503-0000 TD H
SECTION 00 TOWNSHIP 00 RANGE 00
SUB DIV 00001 LOT BLOCK
DEED BOOK & PAGE
TAX 10.57 PNLTY 4.20 TOT 14.77
4, COR. BLK 203 SHORELINE PARK
UNIT #7 ADD #2 T-6-199

GROVES MACK J II
PCL 00122517-0000 TD H
SECTION 00 TOWNSHIP 00 RANGE 00
SUB DIV 00001 LOT BLOCK
DEED BOOK & PAGE
TAX 20.91 PNLTY 5.88 TOT 26.79
6, 7, 24 & 25 BLK 205 SHORE-
LINE PARK UNIT #7 ADD #2
T-6-199

COUSINS BEATRICE
609 AVE A
MARRERO, LA
PCL 00122533-0000 TD H
SECTION 00 TOWNSHIP 00 RANGE 00
SUB DIV 00001 LOT BLOCK
DEED BOOK & PAGE
TAX 16.43 PNLTY 5.28 TOT 21.71
17 THRU 20 BLK 206 SHORELINE
PARK UNIT #7 ADD #2
AA-12-261

MESSA ETHEL DERDUEN
PCL 00122914-0000 TD H
SECTION 00 TOWNSHIP 00 RANGE 00
SUB DIV 00001 LOT BLOCK
DEED BOOK & PAGE
TAX 20.91 PNLTY 5.68 TOT 26.59
15 THRU 18 BLK 208 SHORELINE
PARK UNIT #7 ADD #2 S-6-37

LAFONTAINE CHARLES F ETUX
RT 6 BOX 849
BAY ST LOUIS, MS 39520
PCL 00123301-0000 TD H
SECTION 00 TOWNSHIP 00 RANGE 00
SUB DIV 00001 LOT BLOCK
DEED BOOK & PAGE
TAX 28.12 PNLTY 6.03 TOT 34.15
36 & 37 BLK 123 SHORELINE PARK
UNIT #7 ADD #3 U-5-580

PHILLIPS NELMA RAE E TAL
RT 13 BOX 425
EIGHT MILE, AL 36613
PCL 00123421-0000 TD T
SECTION 00 TOWNSHIP 00 RANGE 00
SUB DIV 00001 LOT BLOCK
DEED BOOK & PAGE
TAX 16.78 PNLTY 5.26 TOT 22.04
7, 14 & 15 BLK 125 SHORELINE
PARK UNIT #7 ADD #3 #34 AA-21-285

BROWN GAYLE
PCL 00123501-0000 TD H
SECTION 00 TOWNSHIP 00 RANGE 00
SUB DIV 00001 LOT BLOCK
DEED BOOK & PAGE
TAX 20.91 PNLTY 5.88 TOT 26.79
1, 2, 10 & 11 BLK 126
SHORELINE PARK UNIT #7 ADD #3
AA-1-717

VICTORIANA JOSEPH S ETAL
412 TERRY PARKWAY
GRETNA, LA
PCL 00123502-0000 TD H
SECTION 00 TOWNSHIP 00 RANGE 00
SUB DIV 00001 LOT BLOCK
DEED BOOK & PAGE
TAX 10.46 PNLTY 4.44 TOT 14.90
12 & 13 BLK 126
SHORELINE PARK UNIT #7 ADD #3
V-1-326

LADNER MATTIE S
PCL 00123504-0000 TD H
SECTION 00 TOWNSHIP 00 RANGE 00
SUB DIV 00001 LOT BLOCK
DEED BOOK & PAGE
TAX 10.46 PNLTY 4.44 TOT 14.90
7 & 16 BLK 126 SHORELINE PARK
UNIT #7 ADD #3 U-8-515

KAPP DANIEL G ETUX
RT 6 BOX 605
BAY ST LOUIS, MS 39520
PCL 00123506-0000 TD H
SECTION 00 TOWNSHIP 00 RANGE 00
SUB DIV 00001 LOT BLOCK
DEED BOOK & PAGE
TAX 42.93 PNLTY 7.12 TOT 50.05
9, BLK 126 SHORELINE PARK
UNIT #7 ADD #3
AA-76-761

MARTINEZ JOSEPH JR
PCL 00123507-0000 TD H
SECTION 00 TOWNSHIP 00 RANGE 00
SUB DIV 00001 LOT BLOCK
DEED BOOK & PAGE
TAX 5.26 PNLTY 3.73 TOT 8.99
17 BLK 126 SHORELINE PARK
UNIT #7 ADD #3 V8-426

WARBURTONMICHAEL ETU X
1901 KENTUCKY AVE
KENNER, LA 70062
PCL 00123508-0000 TD H
SECTION 00 TOWNSHIP 00 RANGE 00
SUB DIV 00001 LOT BLOCK
DEED BOOK & PAGE
TAX 112.04 PNLTY 13.33 TOT 125.37
18, BLK 126 SHORELINE PARK
UNIT #7 ADD #3 AA-60-88

GALLEGOS ARNOLD OSCA R
RT 3 BOX 552
BAY ST LOUIS, MS 39520
PCL 00123602-0000 TD H
SECTION 00 TOWNSHIP 00 RANGE 00
SUB DIV 00001 LOT BLOCK
DEED BOOK & PAGE
TAX 118.46 PNLTY 14.16 TOT 132.62
7 & 8 BLK 129 SHORELINE PARK
UNIT #7 ADD #3 AA-57-366

WALKER ERNEST L
RT 6 BOX 128 B
JACKSON, MS 39208
PCL 00123633-0010 TD H
SECTION 00 TOWNSHIP 00 RANGE 00
SUB DIV 00001 LOT BLOCK
DEED BOOK & PAGE
TAX 70.32 PNLTY 9.83 TOT 80.15
BLK 130 LOTS 31 THRU 32 SHORELINE P
AA-55-528

GOUTIEREZ RONALD M E TUX
4801 TOURO ST
N O, LA 70122
PCL 00123703-0000 TD H
SECTION 00 TOWNSHIP 00 RANGE 00
SUB DIV 00001 LOT BLOCK
DEED BOOK & PAGE
TAX 15.71 PNLTY 5.06 TOT 20.77
6 THRU 8 BLK 131 SHORELINE
PARK UNIT #7 ADD #3 U-7-85

GOUTIEREZ JOSEPH M I II ETUX
4801 TOURO ST
N O, LA 70122
PCL 00123704-0000 TD H
SECTION 00 TOWNSHIP 00 RANGE 00
SUB DIV 00001 LOT BLOCK
DEED BOOK & PAGE
TAX 5.26 PNLTY 3.73 TOT 8.99
9 BLK 131 SHORELINE PARK
UNIT #7 ADD #3 U-7-87

KELLY L J ETUX
PCL 00123719-0000 TD H
SECTION 00 TOWNSHIP 00 RANGE 00
SUB DIV 00001 LOT BLOCK
DEED BOOK & PAGE
TAX 5.26 PNLTY 3.73 TOT 8.99
8 BLK 132 SHORELINE PARK UNIT
#7 ADD #3 Y-4-416

JOHNSON BEN ETAL
RT 6 BOX 788 K
BAY ST LOUIS, MS 39520
PCL 00123729-0030 TD 8
SECTION 00 TOWNSHIP 00 RANGE 00
SUB DIV 00001 LOT BLOCK
DEED BOOK & PAGE
TAX 93.78 PNLTY 11.94 TOT 105.72
BLK 132 LOT 25 & 26 SHORELINE PARK
V-2-384

KIEFF ROBERTA JOHNSO N
RT 6 BOX 84
BAY ST LOUIS, MS 39520
PCL 00123730-0010 TD H
SECTION 00 TOWNSHIP 00 RANGE 00
SUB DIV 00001 LOT BLOCK
DEED BOOK & PAGE
TAX 4.98 PNLTY 3.70 TOT 8.68
LOT 27 - SQUARE 132
SHORELINE PARK - UNIT 7 - ADD. 3
AA-42-222

JOHNSON BEN ETAL
RT 6 BOX 788 K
BAY ST LOUIS, MS 39520
PCL 00123730-0020 TD 8
SECTION 00 TOWNSHIP 00 RANGE 00
SUB DIV 00001 LOT BLOCK
DEED BOOK & PAGE
TAX 3.13 PNLTY 3.53 TOT 6.66
LOT 28 BLK 132 SHORELINE #7 ADD #3
AA43-720

BRYANT WILLIE J ETUX
PCL 00123736-0000 TD H
SECTION 00 TOWNSHIP 00 RANGE 00
SUB DIV 00001 LOT BLOCK
DEED BOOK & PAGE
TAX 19.92 PNLTY 5.59 TOT 25.51
39 THRU 42 BLK 132 SHORELINE
PARK UNIT #7 ADD #3 S-6-175

SMITH LEODIS
RT 6 BOX 843
BAY ST LOUIS, MS 39520
PCL 00123807-0010 TD J
SECTION 00 TOWNSHIP 00 RANGE 00
SUB DIV 00001 LOT BLOCK
DEED BOOK & PAGE
TAX .36 PNLTY 3.29 TOT 3.65
LOT 2 BLK 133 SHORELINE PARK UNIT
UNIT 7 ADD. 3 V2-282

LYNN EDMOND B ETAL
RT 6 BOX 848
BAY ST LOUIS, MS 39520
PCL 00123815-0000 TD H
SECTION 00 TOWNSHIP 00 RANGE 00
SUB DIV 00001 LOT BLOCK
DEED BOOK & PAGE
TAX 19.92 PNLTY 5.79 TOT 25.71
19 & 20, 35 & 36 BLK 133
SHORELINE PARK UNIT #7 ADD #3
W-4-317/19

LYNN JAMES J ETUX
RT 6 BOX 848
BAY ST LOUIS, MS 39520
PCL 00123817-0000 TD H
SECTION 00 TOWNSHIP 00 RANGE 00
SUB DIV 00001 LOT BLOCK
DEED BOOK & PAGE
TAX 106.28 PNLTY 14.47 TOT 120.75
22 THRU 27 & 30 THRU 33 BLK 133
SHORELINE PARK UNIT #7 ADD #3
V-1-179

LYNN JAMES J
RT 6 BOX 848
BAY ST LOUIS, MS 39520
PCL 00123823-0000 TD H
SECTION 00 TOWNSHIP 00 RANGE 00
SUB DIV 00001 LOT BLOCK
DEED BOOK & PAGE
TAX 11.23 PNLTY 4.51 TOT 15.74
53 & 54 BLK 133 SHORELINE PARK
UNIT #7 ADD #3 W-5-543

NECAISE RAYMOND R
P O BOX 11
LAKESHORE, MS 39558
PCL 00124005-0000 TD H
SECTION 00 TOWNSHIP 00 RANGE 00
SUB DIV 00001 LOT BLOCK
DEED BOOK & PAGE
TAX 9.96 PNLTY 4.40 TOT 14.36
14 & 15 BLK 136 SHORELINE
PARK UNIT #7 ADD #3 X-2-512

KERNER VIVIAN ANSSON
PCL 00124216-0000 TD E
SECTION 00 TOWNSHIP 00 RANGE 00
SUB DIV 00001 LOT BLOCK
DEED BOOK & PAGE
TAX 4.98 PNLTY 3.70 TOT 8.68
SHORELINE PARK UNIT 7 ADD. #3
BLK. 139 LOT 39
AA19-580

OLIVIER WM J ETAL
2647 GLADICLUS
N. O., LA 70122
PCL 00124225-0000 TD H
SECTION 00 TOWNSHIP 00 RANGE 00
SUB DIV 00001 LOT BLOCK
DEED BOOK & PAGE
TAX 5.48 PNLTY 3.74 TOT 9.22
54 BLK 139 SHORELINE PARK
UNIT #7 ADD #3 AA-18-558
(TRAILER REG. PERSONAL)

JOHNSTON JESSE J SR ETAL
RT 6 BOX 867
BAY ST LOUIS, MS 39520
PCL 00124226-0000 TD H
SECTION 00 TOWNSHIP 00 RANGE 00
SUB DIV 00001 LOT BLOCK
DEED BOOK & PAGE
TAX 66.45 PNLTY 9.48 TOT 75.93
55 AND 56 BLK 139
SHORELINE PARK
UNIT #7 ADD #3 AA-17-866

PATTENOTTE G L
PCL 00124326-0000 TD H
SECTION 00 TOWNSHIP 00 RANGE 00
SUB DIV 00001 LOT BLOCK
DEED BOOK & PAGE
TAX 20.91 PNLTY 5.88 TOT 26.79
8, 9, 20 & 21 BLK 141
SHORELINE PARK UNIT #7 ADD #3
AA-35-748

ALBERADO EDWARD F ET UX
PCL 00124327-0000 TD H
SECTION 00 TOWNSHIP 00 RANGE 00
SUB DIV 00001 LOT BLOCK
DEED BOOK & PAGE
TAX 20.91 PNLTY 5.68 TOT 26.59
10 THRU 13 BLK 141 SHORELINE
PARK UNIT #7 ADD #3 T-9-352

PIZANI ALBERT ETUX
4737 RED OAK DR
MARRERO, LA 70072
PCL 00124620-0000 TD H
SECTION 00 TOWNSHIP 00 RANGE 00
SUB DIV 00001 LOT BLOCK
DEED BOOK & PAGE
TAX 4.98 PNLTY 3.70 TOT 8.68
41 BLK 142 SHORELINE PARK
UNIT #7 ADD #3 U-1-454

DELAUGHTER JERRY J E TUX
RT 6 BOX 855
BAY ST LOUIS, MS 39520
PCL 00124433-0000 TD H
SECTION 00 TOWNSHIP 00 RANGE 00
SUB DIV 00001 LOT BLOCK
DEED BOOK & PAGE
TAX 50.62 PNLTY 8.05 TOT 58.67
12 & 13 BLK 144 SHORELINE
PARK UNIT #7 ADD #3

RICOUARD ALBERT D ET UX
PCL 00124505-0000 TD H
SECTION 00 TOWNSHIP 00 RANGE 00
SUB DIV 00001 LOT BLOCK
DEED BOOK & PAGE
TAX 1.49 PNLTY 3.63 TOT 5.12
PT. 35 & 36 BLK 144 SHORELINE
PARK UNIT #7 ADD #3 Y-5-519
PT. INSIDE

BECK MARILYN D ETALS
2700 FAIRFIELD AVE
BATON ROUGE, LA
PCL 00124529-0000 TD H
SECTION 00 TOWNSHIP 00 RANGE 00
SUB DIV 00001 LOT BLOCK
DEED BOOK & PAGE
TAX 20.36 PNLTY 5.59 TOT 25.95
19, 20 & 21 BLK 149 SHORELINE
PARK UNIT #7 ADD #3 U-5-479
V-1-74

CUEVAS ELIZABETH B TD T
PCL 00124924-0010
SECTION 33 TOWNSHIP 08S RANGE 14W
SUB DIV 00000 LOT BLOCK
DEED BOOK & PAGE
TAX 25.14 PNLTY 5.51 TOT 30.65
56 BLK 210 SHORELINE PK UN 7 ADD 4
AA-83-400

LIEBIG ROXIANA F
PCL 00125008-0000 TD H
SECTION 33 TOWNSHIP 08S RANGE 14W
SUB DIV 00001 LOT BLOCK
DEED BOOK AA88 & PAGE 405
TAX 74.46 PNLTY 10.50 TOT 84.96
70 THRU 73 BLK 210 SHORELINE
PARK UNIT #7 ADD #4 AA-88-405

GILMORE SYLVIA A G
913 BADGES DR
METAIRIE, LA 70002
PCL 00125328-0000 TD H
SECTION 00 TOWNSHIP 00 RANGE 00
SUB DIV 00001 LOT BLOCK
DEED BOOK & PAGE
TAX 12.28 PNLTY 4.61 TOT 16.89
31 & 32 BLK 213 SHORELINE
PARK UNIT #7 ADD #4 V-6-114

FALCON HENRY A
PCL 00125507-0000 TD H
SECTION 00 TOWNSHIP 00 RANGE 00
SUB DIV 00001 LOT BLOCK
DEED BOOK & PAGE
TAX 10.95 PNLTY 4.49 TOT 15.44
36 & 37 BLK 216 SHORELINE PARK
UNIT #7 ADD #4 W-3-468

BROCKHAUS THEODORE E TUX
2120 MARGARET LANE
MERAUX, LA 70075
PCL 00125729-0010 TD F
SECTION 33 TOWNSHIP 08S RANGE 14W
SUB DIV 00001 LOT BLOCK
DEED BOOK AA79 & PAGE 313
TAX 98.07 PNLTY 12.32 TOT 110.39
SHORELINE PARK UNIT 7 ADD. 5
BLK. 162 LOTS 5 & 6
AA79-313

LEDET DANIEL J ETUX
490 VINE DR
WESTWEGO, LA 70094
PCL 00125812-0000 TD H
SECTION 00 TOWNSHIP 00 RANGE 00
SUB DIV 00001 LOT BLOCK
DEED BOOK & PAGE
TAX 24.90 PNLTY 6.04 TOT 30.94
7 THRU 10 BLK 164 SHORELINE
PARK UNIT #7 ADD #5 AA-35-293

MOREL ARTHUR J JR
PCL 00126031-0010 TD H
SECTION 33 TOWNSHIP 08S RANGE 14W
SUB DIV 00001 LOT BLOCK
DEED BOOK AA79 & PAGE 589
TAX 6.64 PNLTY 3.84 TOT 10.48
SHORELINE PARK UNIT 7 ADD 6 BLK 143
LOT 4
AA-79-589

MENDOZA, RICHARD C., JR.
5563 ST ANTHONY
NEW ORLEANS, LA 70122
PCL 00126115-0000 TD 8
SECTION 00 TOWNSHIP 00 RANGE 00
SUB DIV 00001 LOT BLOCK
DEED BOOK & PAGE
TAX 3.89 PNLTY 3.60 TOT 7.49
SHORELINE PARK UNIT 7 ADD. 1 BLK. 1
45 PT. LOT 4 AA18-112

GULF PINES INC
PCL 00126515-0000 TD F
SECTION 00 TOWNSHIP 00 RANGE 00
SUB DIV 00001 LOT BLOCK
DEED BOOK & PAGE
TAX 40.44 PNLTY 6.89 TOT 47.33
11 BLK 175 SHORELINE PARK
UNIT #7 ADD #8 AA7-558

MODICA STEPHEN F TD 8
PCL 00126731-0000
TAX 4.98 PNLTY 3.70 TOT 8.68
SECTION 00 TOWNSHIP 00 RANGE 00
SUB DIV 00001 LOT BLOCK
DEED BOOK & PAGE
TAX 158.97 PNLTY 18.06 TOT 177.03
1, 2 & 3 BLK 801 SHORELINE PARK
UNIT #8 AA-31-883

SPIERS, AMEAL ETUX
PCL 00126736-0000 TD 8
SECTION 00 TOWNSHIP 00 RANGE 00
SUB DIV 00001 LOT BLOCK
DEED BOOK AA63 & PAGE 347
TAX 55.65 PNLTY 8.51 TOT 64.19
7 & 8 BLK 801 SHORELINE PARK
UNIT #8
AA-47-25

WINEGEART MITCH ETUX
PCL 00126807-0000 TD 8
SECTION 00 TOWNSHIP 00 RANGE 00
SUB DIV 00001 LOT BLOCK
DEED BOOK & PAGE
TAX 13.48 PNLTY 4.46 TOT 17.94
21 BLK 801 SHORELINE
PARK UNIT #8 AA-35-841

CHOSA CARL G
RT 3 BOX 312
BAY ST LOUIS, MS 39520
PCL 00126906-0000 TD 8
SECTION 00 TOWNSHIP 00 RANGE 00
SUB DIV 00001 LOT BLOCK
DEED BOOK & PAGE
TAX 59.16 PNLTY 8.57 TOT 67.73
9 BLK 803 SHORELINE PARK
UNIT #8
AA-48-687

CUEVAS RANCE J ETUX
P O BOX 63
CARRIERE, MS 39426
PCL 00126929-0000 TD 8
SECTION 00 TOWNSHIP 00 RANGE 00
SUB DIV 00001 LOT BLOCK
DEED BOOK & PAGE
TAX 57.53 PNLTY 8.68 TOT 66.21
14 & 15 BLK 804 SHORELINE
PARK UNIT #8 W-1-199 W-7-61
TRAILER

FIRUERO SCUNDINO T E TUX
PCL 00127005-0000 TD 8
SECTION 00 TOWNSHIP 00 RANGE 00
SUB DIV 00001 LOT BLOCK
DEED BOOK & PAGE
TAX 13.16 PNLTY 4.43 TOT 17.59
6 BLK 805 SHORELINE PARK
UNIT #8 T-6-353

STIERWALD RICHARD D ETAL
PCL 00127118-0000 TD 8
SECTION 00 TOWNSHIP 00 RANGE 00
SUB DIV 00001 LOT BLOCK
DEED BOOK & PAGE
TAX 40.32 PNLTY 6.88 TOT 47.20
1 BLK 813 SHORELINE PARK
UNIT #8 S-10-239

BROWN JAMES M
PCL 00127119-0000 TD 8
SECTION 47 TOWNSHIP 08S RANGE 14W
SUB DIV 00001 LOT BLOCK
DEED BOOK AA63 & PAGE 431
TAX 19.61 PNLTY 5.01 TOT 24.62
LOT 2 BLK 813 SHORELINE PARK
UNIT 8
AA-63-431

PATTENOTTE G L
PCL 00127220-0000 TD 8
SECTION 00 TOWNSHIP 00 RANGE 00
SUB DIV 00001 LOT BLOCK
DEED BOOK & PAGE
TAX 14.28 PNLTY 4.54 TOT 18.82
2 BLK 819 SHORELINE PARK
UNIT #8 AA-31-409 AA-76-499

continued on next page
Delinquent Realty Tax

Delinquent Realty Tax
continued from previous page

ST PE' ELIZABETH
RT 4 BOX 164
BAY ST LOUIS, MS 39520
PCL 00127224-0000 TD B
SECTION 00 TOWNSHIP 00 RANGE 00
SUB DIV 00001 LOT BLOCK
DEED BOOK & PAGE
TAX 14.28 PNLTY 4.54 TOT 18.82
7 BLK 819 SHORELINE PARK
UNIT #8 AA-43-271

DAVIDSON MARIE B
PCL 00127225-0000 TD B
SECTION 00 TOWNSHIP 00 RANGE 00
SUB DIV 00001 LOT BLOCK
DEED BOOK & PAGE
TAX 28.52 PNLTY 6.07 TOT 34.59
8 & 9 BLK 819 SHORELINE PARK
UNIT #8 AA-82-621

LOISEL LYNN H
7105 GLENDALE ST
METAIRIE, LA 70003
PCL 00127227-0000 TD B
SECTION 00 TOWNSHIP 00 RANGE 00
SUB DIV 00001 LOT BLOCK
DEED BOOK & PAGE
TAX 43.95 PNLTY 7.21 TOT 51.16
11 BLK 819 SHORELINE PARK
UNIT #8 TRAILER 2-0-39 AA-78-251
AA-78-414

LOCKHART H E LARY
806 W 3RD
BOGALUSA, LA 70427
PCL 00127238-0000 TD B
SECTION 28 TOWNSHIP 08S RANGE 14W
SUB DIV 00001 LOT BLOCK
DEED BOOK Y5 & PAGE 279
TAX 35.38 PNLTY 7.44 TOT 42.82
BLK. 820 LOTS 2,3,4,5 & 6
SHORELINE PARK UNIT 8
Y5-279 AA22-441 AA14-770

SMITH GENE A ETUX
3306 CLAIRE AVE
GRETNA, LA 70053
PCL 00127331-0000 TD B
SECTION 00 TOWNSHIP 00 RANGE 00
SUB DIV 00001 LOT BLOCK
DEED BOOK & PAGE
TAX 14.28 PNLTY 4.54 TOT 18.82
20 BLK 821 SHORELINE PARK
UNIT #8 X-3-343

SEALSSARAH
PCL 00127918-0010 TD B
SECTION 00 TOWNSHIP 00 RANGE 00
SUB DIV 00001 LOT BLOCK
DEED BOOK & PAGE
TAX 21.59 PNLTY 5.19 TOT 26.78
SHORELINE PARK # 10 BLK 1006 LOTS 2
AA33-199

HAMERSLY GEORGE L ET UX
PCL 00128220-0000 TD H
SECTION 00 TOWNSHIP 00 RANGE 00
SUB DIV 00001 LOT BLOCK
DEED BOOK & PAGE
TAX 221.53 PNLTY 23.19 TOT 244.72
25 - ON CANAL BLK 1013
SHORELINE PK. UNIT #10
AA43-419

COURVILLE ELSTER J. ETUX
PCL 00128233-0000 TD H
SECTION 40 TOWNSHIP 08S RANGE 14W
SUB DIV 00000 LOT BLOCK
DEED BOOK AA58 & PAGE 689
TAX 20.75 PNLTY 5.12 TOT 25.87
SHORELINE PARK UNIT 10 BLK. 1015
LOT 7
AA58-689

GULF PINES INC.
PCL 00128239-0000 TD H
SECTION 40 TOWNSHIP 08S RANGE 14W
SUB DIV 00000 LOT BLOCK
DEED BOOK AA7 & PAGE 558
TAX 17.87 PNLTY 4.86 TOT 22.73
SHORELINE PARK UNIT 10 BLK 1016
LOT 2
AA7-558

RAMONDVERNON C ETUX
132 BLAIZE ST
BAY ST LOUIS, MS 39520
PCL 00128520-0000 TD H
SECTION 00 TOWNSHIP 00 RANGE 00
SUB DIV 00001 LOT BLOCK
DEED BOOK & PAGE
TAX 63.13 PNLTY 8.93 TOT 72.06
18 BLK. 700 SHORELINE
PARK UNIT 11 AA-39-752
TRAILER

WILLIAMS MARY LOU
PCL 00128521-0000 TD H
SECTION 00 TOWNSHIP 00 RANGE 00
SUB DIV 00001 LOT BLOCK
DEED BOOK & PAGE
TAX 67.00 PNLTY 9.53 TOT 76.53
19 & 20 BLK 700 SHORELINE
PARK UNIT #11 AA-2-171 TRAILER &
BLDG AA12-629

BRAUD JOSEPH J ETUX
PCL 00128703-0000 TD H
SECTION 00 TOWNSHIP 00 RANGE 00
SUB DIV 00001 LOT BLOCK
DEED BOOK & PAGE
TAX 10.46 PNLTY 4.44 TOT 14.90
4 & 5 BLK 705
SHORELINE PARK UNIT #11 V-7-528

SLOANE GEORGE L ETUX
PCL 00128820-0000 TD H
SECTION 00 TOWNSHIP 00 RANGE 00
SUB DIV 00001 LOT BLOCK
DEED BOOK & PAGE
TAX 72.55 PNLTY 9.78 TOT 82.33
3 BLK 709
SHORELINE PARK UNIT #11
AA-41-271

SLOANE GEORGE L ETUX
PCL 00128820-0000 TD H
SECTION 00 TOWNSHIP 00 RANGE 00
SUB DIV 00001 LOT BLOCK
DEED BOOK & PAGE
TAX 72.55 PNLTY 9.78 TOT 82.33
3 BLK 709
SHORELINE PARK UNIT #11
AA-41-271

SANDERS DAVID E
RT 7 BOX 156
BAY ST LOUIS, MS 39520
PCL 00128915-0000 TD H
SECTION 00 TOWNSHIP 00 RANGE 00
SUB DIV 00001 LOT BLOCK
DEED BOOK & PAGE
TAX 20.75 PNLTY 5.12 TOT 25.87
42 BLK 709
SHORELINE PARK UNIT #11
AA-48-124

GLYNNE WALTER T ETUX
RT. 6 BOX 749
BAY ST. LOUIS, MS 39520
PCL 00128925-0000 TD H
SECTION 00 TOWNSHIP 00 RANGE 00
SUB DIV 00001 LOT BLOCK
DEED BOOK & PAGE
TAX 92.75 PNLTY 11.85 TOT 104.60
LOT 5 & 6 BLK 710
SHORELINE PARK UNIT #11 X-6-595

HIENBLNAYR JOHN F
PCL 00129110-0000 TD H
SECTION 00 TOWNSHIP 00 RANGE 00
SUB DIV 00001 LOT BLOCK
DEED BOOK & PAGE
TAX 46.09 PNLTY 7.65 TOT 53.74
LOT 72 & 73 BLK 710
SHORELINE PARK UNIT #11
AA-41-822

WILSONW ARCHIE
503 HACIENDA DR
HATTIESBURG, MS 39401
PCL 00129134-0000 TD B
SECTION 00 TOWNSHIP 00 RANGE 00
SUB DIV 00001 LOT BLOCK
DEED BOOK & PAGE
TAX 16.37 PNLTY 4.73 TOT 21.10
LOT 18 BLK 711 SHORELINE PARK UN 11
AA-60-233

DESHOTEL RICHARD D S R ETUX
PCL 00129235-0000 TD H
SECTION 00 TOWNSHIP 00 RANGE 00
SUB DIV 00001 LOT BLOCK
DEED BOOK & PAGE
TAX 20.75 PNLTY 5.12 TOT 25.87
29 BLK 712
SHORELINE PARK UNIT #11
AA-27-332

ROBINSON JOSEPH P ET UX
1122 HWY 20
THIBODEAUX, LA 70301
PCL 00129308-0000 TD H
SECTION 00 TOWNSHIP 00 RANGE 00
SUB DIV 00001 LOT BLOCK
DEED BOOK & PAGE
TAX 22.02 PNLTY 5.23 TOT 27.25
41 BLK 712
SHORELINE PARK UNIT #11
AA-48-119

GULF PINES INC
PCL 00129324-0000 TD H
SECTION 00 TOWNSHIP 00 RANGE 00
SUB DIV 00001 LOT BLOCK
DEED BOOK & PAGE
TAX 44.82 PNLTY 7.29 TOT 52.11
57½ COR. BLK 712
SHORELINE PARK UNIT #11
AA7-558

GULF PINES INC
PCL 00129325-0000 TD H
SECTION 00 TOWNSHIP 00 RANGE 00
SUB DIV 00001 LOT BLOCK
DEED BOOK & PAGE
TAX 24.07 PNLTY 5.41 TOT 29.48
58 BLK 712
SHORELINE PARK UNIT #11
AA7-558

FRELIECH LORETTA S
BOX 85-HCR64N
FOX, AK 72051
PCL 00129502-0000 TD H
SECTION 00 TOWNSHIP 00 RANGE 00
SUB DIV 00001 LOT BLOCK
DEED BOOK & PAGE
TAX 47.75 PNLTY 7.80 TOT 55.55
40 & 41 BLK 713
SHORELINE PARK UNIT #11
AA-24-859

MAROTTA THOMAS ETUX
PCL 00129614-0000 TD H
SECTION 00 TOWNSHIP 00 RANGE 00
SUB DIV 00001 LOT BLOCK
DEED BOOK & PAGE
TAX 20.75 PNLTY 5.62 TOT 26.37
1, COR. 11 & 12, COR. BLK 716
SHORELINE PARK UNIT #11 W-3-200

SIMOLKE RUBY EASTON
7701 CHEF MENTEUR
N O, LA 70127
PCL 00129929-0000 TD H
SECTION 00 TOWNSHIP 00 RANGE 00
SUB DIV 00001 LOT BLOCK
DEED BOOK & PAGE
TAX 52.28 PNLTY 8.21 TOT 60.49
A, COR. 8 BLK 724 SHORELINE
PARK UNIT # 11 X-9-163

GLEASON JAMES A SR E TUX
3600 ARIZONA AVE
KENNER, LA 70062
PCL 00130002-0000 TD H
SECTION 00 TOWNSHIP 00 RANGE 00
SUB DIV 00001 LOT BLOCK
DEED BOOK & PAGE
TAX 107.56 PNLTY 13.18 TOT 120.74
10 & 11 BLK 724 SHORELINE PARK
UNIT #11 AA-61-733

DELLE JACK L ETUX
P O BOX 93
BAY ST LOUIS, MS 39520
PCL 00130101-0000 TD H
SECTION 00 TOWNSHIP 00 RANGE 00
SUB DIV 00001 LOT BLOCK
DEED BOOK & PAGE
TAX 356.86 PNLTY 35.37 TOT 392.23
1, COR. BLK 727 SHORELINE PARK
AA-48-569

SAYRE EARL A
PCL 00130213-0000 TD H
SECTION 29 TOWNSHIP 08S RANGE 14W
SUB DIV 00001 LOT BLOCK
DEED BOOK AA87 & PAGE 298
TAX 315.64 PNLTY 31.65 TOT 347.29
1, COR. BLK 729 SHORELINE PARK
UNIT #11 AA-87-298

PONDER JOHN D ETUX
407 S-EAST CENTRAL
AMITE, LA 70422
PCL 00130220-0000 TD H
SECTION 00 TOWNSHIP 00 RANGE 00
SUB DIV 00001 LOT BLOCK
DEED BOOK & PAGE
TAX 156.36 PNLTY 17.33 TOT 173.69
8 BLK 729 SHORELINE PARK UNIT
#11 AA-22-53

CRAWFORDJOHNIM ETUX
RT 3 BOX 316
BAY ST LOUIS, MS 39520
PCL 00130309-0000 TD H
SECTION 00 TOWNSHIP 00 RANGE 00
SUB DIV 00001 LOT BLOCK
DEED BOOK TO & PAGE
TAX 63.07 PNLTY 9.17 TOT 72.24
10 & 11 BLK 730 SHORELINE PARK
UNIT #11 AA-65-16

CLARK MICHAEL R ETUX
RT 5 BOX 123
GULFPORT, MS 39501
PCL 00130738-0000 TD H
SECTION 00 TOWNSHIP 00 RANGE 00
SUB DIV 00001 LOT BLOCK
DEED BOOK & PAGE
TAX 20.75 PNLTY 5.12 TOT 25.87
70 ON CANAL BLK 735 SHORELINE
PARK UNIT #. 11, ADD. # 1
AA52-843

DEAN MILTON D
RT 7 BOX 196
BAY ST LOUIS, MS 39520
PCL 00130929-0000 TD H
SECTION 32 TOWNSHIP 08S RANGE 14W
SUB DIV 00001 LOT BLOCK
DEED BOOK AA89 & PAGE 767
TAX 41.50 PNLTY 7.24 TOT 48.74
56 & 57 BLK 736 SHORELINE
PARK UNIT # 11, ADD. # 1
AA-89-767

BUNCH PATRICK O ETU X
303 PINEY RIDGE ROAD
WAVELAND, MS 39576
PCL 00131506-0000 TD H
SECTION 00 TOWNSHIP 00 RANGE 00
SUB DIV 00001 LOT BLOCK
DEED BOOK & PAGE
TAX 20.75 PNLTY 5.12 TOT 25.87
22 ON CANAL BLK 738 SHORELINE
PARK UNIT # 11, ADD. # 1
AA-27-616

CRESSIONNIE RODNEY L ETUX
PCL 00131403-0000 TD H
SECTION 00 TOWNSHIP 00 RANGE 00
SUB DIV 00001 LOT BLOCK
DEED BOOK & PAGE
TAX 20.75 PNLTY 5.12 TOT 25.87
58 ON CANAL BLK 738 SHORELINE
PARK UNIT #11 ADD #1
AA-34-794

DANNA JOSEPH F JR
2329 ORLEANS AVE
NEW ORLEANS, LA 70119
PCL 00131406-0000 TD H
SECTION 00 TOWNSHIP 00 RANGE 00
SUB DIV 00001 LOT BLOCK
DEED BOOK & PAGE
TAX 20.75 PNLTY 5.12 TOT 25.87
61 ON CANAL BLK 738 SHORELINE
PARK UNIT #11 ADD #1
AA-37-10

SCHWARTZ DAVID F
PCL 00132012-0000 TD H
SECTION 00 TOWNSHIP 00 RANGE 00
SUB DIV 00001 LOT BLOCK
DEED BOOK & PAGE
TAX 36.07 PNLTY 6.49 TOT 42.56
26, COR. BLK 220 SHORELINE
PARK UNIT #12 TRAILER
AA52-699

EVANS ROBERT W ETUX
RT 3 BOX 436
BAY ST LOUIS, MS 39520
PCL 00132305-0000 TD B
SECTION 46 TOWNSHIP 08S RANGE 14W
SUB DIV 00001 LOT BLOCK
DEED BOOK YO & PAGE 183
TAX 175.33 PNLTY 20.03 TOT 195.36
2,3,4,5 &6 BLK. 1 SHORLEINE EST.
#1 Y-0-183
AA29-777
AA41-570

BURAS CARROLL F ETUX
1231 LA HIGHWAY
BURAS, LA
PCL 00132319-0000 TD B
SECTION 00 TOWNSHIP 00 RANGE 00
SUB DIV 00001 LOT BLOCK
DEED BOOK & PAGE
TAX 3.13 PNLTY 3.53 TOT 6.66
26 BLK 1 SHORELINE ESTATES #1
M-0-285

BAN MABEL N
RT 1 BOX 22
BURAS, LA 70041
PCL 00132320-0000 TD B
SECTION 00 TOWNSHIP 00 RANGE 00
SUB DIV 00001 LOT BLOCK
DEED BOOK & PAGE
TAX 3.13 PNLTY 3.53 TOT 6.66
27 BLK 1 SHORELINE ESTATES #1
N-0-10

PERCLE IRBY T SR MR S ETAL
P O BOX 1556
AVONDALE, LA 70094
PCL 00132328-0010 TD B
SECTION 00 TOWNSHIP 00 RANGE 00
SUB DIV 00001 LOT BLOCK
DEED BOOK & PAGE
TAX 8.32 PNLTY 4.00 TOT 12.32
LOT 8 BLK 2 SHORELINE EST. #1
AA77-718

CARBO WALTER P ETUX
1700 FAIRWAY
KENNER, LA 70062
PCL 00132523-0000 TD B
SECTION 00 TOWNSHIP 00 RANGE 00
SUB DIV 00001 LOT BLOCK
DEED BOOK & PAGE
TAX 6.27 PNLTY 4.07 TOT 10.34
19 & 20 BLK 5 SHORELINE
ESTATES #1 P-3-117

ST PE' ELIZABETH
RT. 4 BOX 164
BAY ST LOUIS, MS 39520
PCL 00132530-0000 TD B
SECTION 00 TOWNSHIP 00 RANGE 00
SUB DIV 00001 LOT BLOCK
DEED BOOK & PAGE
TAX 6.27 PNLTY 4.07 TOT 10.34
1 & 2 BLK 6 SHORELINE ESTATES
#1
AA52-177

THOMAS CARL J JR ETU X
PCL 00132730-0000 TD B
SECTION 00 TOWNSHIP 00 RANGE 00
SUB DIV 00001 LOT BLOCK
DEED BOOK & PAGE
TAX 15.67 PNLTY 4.66 TOT 20.33
10 BLK 9 SHORELINE ESTATES #2
AA-27-75

FAUST PRISCILLA P MR S
PCL 00132819-0000 TD B
SECTION 00 TOWNSHIP 00 RANGE 00
SUB DIV 00001 LOT BLOCK
DEED BOOK & PAGE
TAX 3.13 PNLTY 4.53 TOT 7.66
5 BLK 11 SHORELINE ESTATES #2
Q-5-222

TALLEY GEORGE D SR
2329 LAUREL ST
N O, LA 70130
PCL 00132927-0000 TD B
SECTION 00 TOWNSHIP 00 RANGE 00
SUB DIV 00001 LOT BLOCK
DEED BOOK & PAGE
TAX 152.73 PNLTY 17.24 TOT 169.97
11 & 12 BLK 13 SHORELINE
ESTATES #2
AA47-155

D'AQUIN LORRAINE M
PCL 00133001-0000 TD B
SECTION 00 TOWNSHIP 00 RANGE 00
SUB DIV 00001 LOT BLOCK
DEED BOOK & PAGE
TAX 3.13 PNLTY 3.53 TOT 6.66
33 BLK 13 SHORELINE ESTATES #2
Q-3-77

BERNARD MARION D
851 HEDALGO ST.
NEW ORLEANS, LA
PCL 00133002-0000 TD B
SECTION 00 TOWNSHIP 00 RANGE 00
SUB DIV 00001 LOT BLOCK
DEED BOOK & PAGE
TAX 3.13 PNLTY 3.53 TOT 6.66
34 BLK 13 SHORELINE ESTATES #2
O-1-518

GAINES W E SR ETUX
RT 4 BOX 413
BAY ST LOUIS, MS 39520
PCL 00133017-0000 TD B
SECTION 00 TOWNSHIP 00 RANGE 00
SUB DIV 00001 LOT BLOCK
DEED BOOK & PAGE
TAX 138.63 PNLTY 15.72 TOT 154.35
13 BLK 14 SHORELINE ESTATES #2
AA-15-323 AA-15-340

OCCO CONS CO
PCL 00133209-0000 TD B
SECTION 46 TOWNSHIP 08S RANGE 14W
SUB DIV 00001 LOT BLOCK
DEED BOOK & PAGE
TAX 78.35 PNLTY 11.20 TOT 89.55
14 THRU 26 & 27 & 28 BLK 30
AMENDED PLAT SHORELINE EST. UNIT
AA-70-174

REED JR ROY A
4820 SENAC DR
METAIRIE, LA 70003
PCL 00133219-0000 TD B
SECTION 00 TOWNSHIP 00 RANGE 00
SUB DIV 00001 LOT BLOCK
DEED BOOK & PAGE
TAX 6.27 PNLTY 4.07 TOT 10.34
39 & 40 BLK 10 AMENDED PLAT OF
SHORELINE ESTATES UNIT #2
S-3-417

HALE WARREN ETUX
PCL 00133232-0000 TD B
SECTION 00 TOWNSHIP 00 RANGE 00
SUB DIV 00001 LOT BLOCK
DEED BOOK & PAGE
TAX 41.33 PNLTY 6.97 TOT 48.30
40 BLK 14 AMENDED PLAT OF
SHORELINE ESTATES UNIT #2
AA 10-135

BAUMANN RAYMOND P ET UX
6214 GARFIELD ST
NEW ORLEANS, LA
PCL 00133410-0000 TD B
SECTION 00 TOWNSHIP 00 RANGE 00
SUB DIV 00001 LOT BLOCK
DEED BOOK & PAGE
TAX 9.40 PNLTY 4.60 TOT 14.00
14, 15 & 16 BLK 19 SHORELINE
ESTATES UNIT #3 AA-85-282

BAUMAN RAYMOND P ETU X
6214 GARFIELD
NEW ORLEANS, LA 70118
PCL 00133413-0000 TD B
SECTION 46 TOWNSHIP 08S RANGE 14W
SUB DIV 00001 LOT BLOCK
DEED BOOK AA61 & PAGE 507
TAX 177.81 PNLTY 19.76 TOT 197.57
17, 22 & 23 BLK 19 SHORELINE EST
UNIT #3 AA-61-507
AA61-508 U1-414

HANNEMAN R W
PCL 00133434-0000 TD B
SECTION 00 TOWNSHIP 00 RANGE 00
SUB DIV 00001 LOT BLOCK
DEED BOOK & PAGE
TAX 6.27 PNLTY 4.07 TOT 10.34
15 & 16 BLK 20 SHORELINE
ESTATES UNIT #3 AA-63-680

BROWN, RITA E
RT 4 BOX 329
BAY ST LOUIS, MS 39520
PCL 00133435-0000 TD B
SECTION 00 TOWNSHIP 00 RANGE 00
SUB DIV 00001 LOT BLOCK
DEED BOOK & PAGE
TAX 9.40 PNLTY 4.35 TOT 13.75
18 & 19 BLK 20 SHORELINE
ESTATES UNIT #3 AA-43-224
AAA77-174

JORDAN DONALD G
GEN DEL P O BOX 262
BOGALOUSA, LA 70427
PCL 00133531-0000 TD B
SECTION 00 TOWNSHIP 00 RANGE 00
SUB DIV 00001 LOT BLOCK
DEED BOOK & PAGE
TAX 3.13 PNLTY 3.53 TOT 6.66
37 BLK 21 SHORELINE ESTATES
UNIT #3 TRAILER AA-43-55

MOORE JEANETTE B ETV IR
53 MARLYN DR
NEW ORLEANS, LA 70124
PCL 00133906-0000 TD B
SECTION 00 TOWNSHIP 00 RANGE 00
SUB DIV 00001 LOT BLOCK
DEED BOOK & PAGE
TAX 20.89 PNLTY 5.88 TOT 26.77
7, 8, 14 & 15 BLK 32
SHORELINE ESTATES UNIT #4
T-3-34

HAMRICK FONZA MRS.
PCL 00133907-0000 TD B
SECTION 46 TOWNSHIP 08S RANGE 14W
SUB DIV 00001 LOT BLOCK
DEED BOOK AA19 & PAGE 656
TAX 5.22 PNLTY 3.72 TOT 8.94
9 BLK 32 SHORELINE ESTATES
UNIT #4 AA-19-656

LANGFORD JOHN C ETUX
PCL 00134217-0000 TD B
SECTION 00 TOWNSHIP 00 RANGE 00
SUB DIV 00001 LOT BLOCK
DEED BOOK & PAGE
TAX 147.82 PNLTY 16.56 TOT 164.38
2, 100' FRONT BLK 33
SHORELINE ESTATE UNIT #6
AA51-16

FURR FLOYD H ETUX
BOX 154
NICHOLSON, MS
PCL 00134224-0000 TD B
SECTION 00 TOWNSHIP 00 RANGE 00
SUB DIV 00001 LOT BLOCK
DEED BOOK & PAGE
TAX 18.28 PNLTY 4.90 TOT 23.18
10, 50 X 200 BLK 33 SHORELINE
ESTATE UNIT #6 Z-3-160

WAGNER STERLING W ET AL
PCL 00134313-0000 TD B
SECTION 00 TOWNSHIP 00 RANGE 00
SUB DIV 00001 LOT BLOCK
DEED BOOK & PAGE
TAX 15.67 PNLTY 4.66 TOT 20.33
3, 50 X 111' BLK 34 SHORELINE
ESTATE UNIT #6 AA-29-20

TERREBONNE BANK & TR UST CO
PCL 00134330-0000 TD B
SECTION 46 TOWNSHIP 08S RANGE 14W
SUB DIV 00001 LOT BLOCK
DEED BOOK AA89 & PAGE 618
TAX 15.67 PNLTY 4.66 TOT 20.33
8 BLK 35 SHORELINE ESTATE
UNIT #6 AA-89-618

RATCLIFF CLIFTON E E TUX VONCILE
PCL 00134439-0000 TD B
SECTION 46 TOWNSHIP 08S RANGE 14W
SUB DIV 00001 LOT BLOCK
DEED BOOK AA65 & PAGE 98
TAX 31.34 PNLTY 6.32 TOT 37.66
5 & 6 BLK. 38 SHORELINE EST.
UNIT #6 AA65-98
AA65-100

SMITH ARTHUR K
RT 4 BOX 387 C
BAY ST LOUIS, MI 39520
PCL 00134510-0000 TD B
SECTION 00 TOWNSHIP 00 RANGE 00
SUB DIV 00001 LOT BLOCK
DEED BOOK & PAGE
TAX 68.33 PNLTY 9.40 TOT 77.73
15 BLK 38 SHORELINE
ESTATE UNIT #6 AA-62-48

BATES NICHOLAS J ETU X
505 MELANIE AVE
METAIRIE, LA 70003
PCL 00134517-0000 TD B
SECTION 00 TOWNSHIP 00 RANGE 00
SUB DIV 00001 LOT BLOCK
DEED BOOK & PAGE
TAX 15.67 PNLTY 4.66 TOT 20.33
3 BLK 39 SHORELINE ESTATE
UNIT #6
AA59-384

PARKER HOSIE BEE ETA L
RT 4 BOX 365-A
BAY ST LOUIS, MS 39520
PCL 00134614-0000. TD B
SECTION 00 TOWNSHIP 00 RANGE 00
SUB DIV 00001 LOT BLOCK
DEED BOOK & PAGE
TAX 148.87 PNLTY 16.65 TOT 165.52
13 BLK 24 SHORELINE ESTATES
UNIT #7
AA48-392

HAMBURGER PAUL E ETU X
1805 EDENBORN AVE
METAIRIE, LA 70001
PCL 00134808-0000 TD B
SECTION 00 TOWNSHIP 00 RANGE 00
SUB DIV 00001 LOT BLOCK
DEED BOOK & PAGE
TAX 31.34 PNLTY 6.32 TOT 37.66
32 & 33 BLK 26 SHORELINE
ESTATES UNIT #7 AA-33-752

GALLO PAUL J ETUX
PCL 00134826-0000 TD J
SECTION 00 TOWNSHIP 00 RANGE 00
SUB DIV 00001 LOT BLOCK
DEED BOOK & PAGE
TAX 145.11 PNLTY 16.31 TOT 161.42
55 BLK 26 SHORELINE ESTATES
UNIT #7 AA-85-717

TRICE EVELYN CHRISTI NE
277 WEST AVE
NEW ORLEANS, LA 70123
PCL 00134904-0000 TD B
SECTION 00 TOWNSHIP 00 RANGE 00
SUB DIV 00001 LOT BLOCK
DEED BOOK & PAGE
TAX 56.27 PNLTY 8.32 TOT 64.59
11 BLK 27 SHORELINE ESTATES
UNIT #7 TRAILER AA-38-528

SIMONEAUX DONALD J E TUX
RT 4 BOX 310
BAY ST LOUIS, MS 39520
PCL 00134918-0000 TD B
SECTION 00 TOWNSHIP 00 RANGE 00
SUB DIV 00001 LOT BLOCK
DEED BOOK & PAGE
TAX 157.10 PNLTY 17.79 TOT 174.89
27 THRU 29 BLK 27 SHORELINE
ESTATES UNIT 7 AA-12-94

DANIELS JR MORIS M E TUX
PCL 00135025-0000 TD B
SECTION 00 TOWNSHIP 00 RANGE 00
SUB DIV 00001 LOT BLOCK
DEED BOOK & PAGE
TAX 21.31 PNLTY 5.17 TOT 26.48
23 BLK 1 R E L SUBD R-4-74

LADNIER MAURICE ETUX
RT 2 BOX 198-A
PERKINSTON, MS 39573
PCL 00135203-0000 TD G
SECTION 00 TOWNSHIP 00 RANGE 00
SUB DIV 00000 LOT BLOCK
DEED BOOK & PAGE
TAX 49.10 PNLTY 7.67 TOT 56.77
SE 1/4 OF NE 1/4 SEC. 1-5-14
AA-55-208

WILLKOMM WILLIAM J I II
RT. 1 BOX 118 K
CARRIER, MS 39426
PCL 00135329-0000 TD G
SECTION 00 TOWNSHIP 00 RANGE 00
SUB DIV 00000 LOT BLOCK
DEED BOOK & PAGE
TAX 189.51 PNLTY 20.31 TOT 209.82
ALL NE 1/4 SEC. 4-5-14 AA78-177

PARKER CARL EUTX CAR LA
PCL 00135331-0015 TD G
SECTION 04 TOWNSHIP 05S RANGE 14W
SUB DIV 00000 LOT BLOCK
DEED BOOK AA21 & PAGE 308
TAX 29.27 PNLTY 5.89 TOT 35.16
PT SW1/4-SW1/4 SEC 4-5-15
AA21-308

LADNER ODIE ETUX
RT 2 BOX 347
PERKINSTON, MS 39573
PCL 00135417-0000 TD G
SECTION 00 TOWNSHIP 00 RANGE 00
SUB DIV 00000 LOT BLOCK
DEED BOOK & PAGE
TAX 102.20 PNLTY 12.44 TOT 114.64
PT. SW 1/4 OF NE 1/4, PT NE 1/4
OF SW 1/4 & PT NW 1/4 OF SE 1/4
SEC. 5-5-14 T-3-588, Y-0-128

SIMPSON TERRELL
P O BOX 1386
PICAYUNE, MS 39466
PCL 00135420-0040 TD G
SECTION 05 TOWNSHIP 05S RANGE 14W
SUB DIV 00000 LOT BLOCK
DEED BOOK AA82 & PAGE 761
TAX 34.07 PNLTY 6.31 TOT 40.38
PT W 1/2 OF SE 1/4 SEC 5-5-14
AA-82-761

SMITH LARRY B ETUX
RT 4 BOX 302
POPLARVILLE, MS 39470
PCL 00135427-0000 TD G
SECTION 00 TOWNSHIP 00 RANGE 00
SUB DIV 00000 LOT BLOCK
DEED BOOK & PAGE
TAX 60.91 PNLTY 8.73 TOT 69.64
PT. SW 1/4 OF NW 1/4 SEC. 5-5-
14 AA-21-63

LADNER DANNY SUE ETV IR
RT 2 BOX 338
PERKINSTON, MS 39573
PCL 00135508-0000 TD G
SECTION 00 TOWNSHIP 00 RANGE 00
SUB DIV 00000 LOT BLOCK
DEED BOOK & PAGE
TAX 144.89 PNLTY 16.29 TOT 161.18
PT. SE 1/4 OF NW 1/4;
PT. NE 1/4 OF SW 1/4;
PT. NW 1/4 OF SE 1/4
SEC. 5-5-14 W-8-53 V-0-316 X-1-497

CUEVAS ANTHONY S
PCL 00135516-0000 TD G
SECTION 06 TOWNSHIP 05 RANGE 14
SUB DIV 00000 LOT BLOCK
DEED BOOK & PAGE
TAX 199.30 PNLTY 21.19 TOT 220.49
PT. NE 1/4 OF NE 1/4, LYING E.
OF HWY. SEC. 6-5-14 V-3-564
AA-87-151

HOPKINS DONALD A
4905 HARRISON CIRCLE
GULFPORT, MS 39501
PCL 00135734-0030 TD G
SECTION 10 TOWNSHIP 05 RANGE 14
SUB DIV 00000 LOT BLOCK
DEED BOOK & PAGE
TAX 114.42 PNLTY 13.55 TOT 127.97
PT W 1/2 OF SE 1/4; PT NE 1/4 OF SW
1/4; PT SE 1/4 OF NW 1/4 10-5-14
AA-86-850

DEDEAUX ELBERT
RT 2 BOX 115
PERKINSTON, MS 39573
PCL 00135735-0000 TD G
SECTION 00 TOWNSHIP 00 RANGE 00
SUB DIV 00000 LOT BLOCK
DEED BOOK & PAGE
TAX 123.11 PNLTY 14.33 TOT 137.44
NE 1/4 OF NW 1/4 SEC. 10-5-14
H-2-453, 82-309

STEWART BIRDIE S (L/ E)
PCL 00135802-0020 TD G
SECTION 00 TOWNSHIP 00 RANGE 00
SUB DIV 00000 LOT BLOCK
DEED BOOK & PAGE
TAX 8.85 PNLTY 4.05 TOT 12.90
N 1/2 S1/2 NW 1/4 SW1/4
SEC. 10-5-14 AA1-685 AA-82-553
AA-83-439

NECAISE PATRICK J
RT 2 BOX 155
PERKINSTON, MS 39573
PCL 00135807-0000 TD G
SECTION 00 TOWNSHIP 00 RANGE 00
SUB DIV 00000 LOT BLOCK
DEED BOOK & PAGE
TAX 69.86 PNLTY 8.82 TOT 70.68
PT. S 1/2 OF SE 1/4 SEC. 10-5-14
AA-58-553 AA-55-227

LADNER DARRYL C ETUX
RT 2 BOX 148
PERKINSTON, MS 39573
PCL 00135811-0000 TD G
SECTION 00 TOWNSHIP 00 RANGE 00
SUB DIV 00000 LOT BLOCK
DEED BOOK & PAGE
TAX 75.56 PNLTY 10.05 TOT 85.61
PT. NE 1/4 OF SE 1/4
SEC. 10-5-14 V-4-176

continued on next page
Delinquent Realty Tax

Delinquent Realty Tax
continued from previous page

SHAW PAUL L
RT 2 BOX 152
PERKINSTON, MS 39573
PCL 00135820-0000 TD G
SECTION 00 TOWNSHIP 00 RANGE 00
SUB DIV 00000 LOT BLOCK
DEED BOOK & PAGE
TAX 28.10 PNLTY 5.78 TOT 33.88
PT. S 1/2 OF SE 1/4
SEC. 10-5-14 C.D. #9331

INTERNATIONAL PAPER CO.
PCL 00135921-0000 TD 0
SECTION 12 TOWNSHIP 15S RANGE 14W
SUB DIV 00000 LOT BLOCK
DEED BOOK P3 & PAGE 439
TAX 75.99 PNLTY 10.09 TOT 86.08
PT. SE1/4 EAST OF WOLF RIVER
SEC.12-5-14
P3-439.

FOWLKES TEMPLETON
PCL 00135921-0010 TD G
SECTION 12 TOWNSHIP 05S RANGE 14W
SUB DIV 00000 LOT BLOCK
DEED BOOK Y6 & PAGE 533
TAX 89.79 PNLTY 11.34 TOT 101.13
PT W 1/2 - SE 1/4 - NE 1/4
Y1-533

WOOD R CHRISTOPHER
PCL 00135922-0040 TD G
SECTION 00 TOWNSHIP 00 RANGE 00
SUB DIV 00000 LOT BLOCK
DEED BOOK & PAGE
TAX 72.81 PNLTY 9.81 TOT 82.62
PT. SE 1/4 OF NE 1/4
SEC. 12-5-14 AA-13-812
AA-21-897

BOASBERG JACK M ETUX
PCL 00135923-0020 TD G
SECTION 13 TOWNSHIP 05S RANGE 14W
SUB DIV 00000 LOT BLOCK
DEED BOOK & PAGE
TAX 281.97 PNLTY 28.63 TOT 310.60
PT N 1/2 OF NE 1/4; SEC 13-5-14
PT SE 1/4 OF SE 1/4 SEC 12-5-14
AA-34-70

NECAISE PATRICK J
RT 2 BOX 155
PERKINSTON, MS 39573
PCL 00136020-0000 TD G
SECTION 00 TOWNSHIP 00 RANGE 00
SUB DIV 00000 LOT BLOCK
DEED BOOK & PAGE
TAX 94.12 PNLTY 11.72 TOT 105.84
PT. N 1/2 OF NE 1/4
SEC. 15-5-14 AA-58-553
AA-55-227

SHAW PAUL L
RT 2 BOX 152
PERKINSTON, MS 39573
PCL 00136021-0000 TD G
SECTION 00 TOWNSHIP 00 RANGE 00
SUB DIV 00000 LOT BLOCK
DEED BOOK & PAGE
TAX 400.82 PNLTY 39.33 TOT 440.15
PT. N 1/2 OF NE 1/4
SEC. 15-5-14 CHY. SUIT #9331

NECAISE DOUGLAS JAME S ETUX
RT 2 BOX 163
PERKINSTON, MS 39573
PCL 00136028-0000 TD G
SECTION 00 TOWNSHIP 00 RANGE 00
SUB DIV 00000 LOT BLOCK
DEED BOOK & PAGE
TAX 298.26 PNLTY 30.10 TOT 328.36
PT. SW 1/4 OF NW 1/4
SEC. 15-5-14 V-8-548 V-5-521

NECAISE ANDREW EST
RT 1 BOX 356
SAUCIER, MS 39574
PCL 00136232-0000 TD G
SECTION 00 TOWNSHIP 00 RANGE 00
SUB DIV 00000 LOT BLOCK
DEED BOOK & PAGE
TAX 126.37 PNLTY 14.63 TOT 141.00
PT. E 1/2 OF SE 1/4 OF SE 1/4
SEC. 17-5-14 U-4-398
HOUSE & TRAILER

CUEVAS HARLAN ETUX
RT 2 BOX 318
PERKINSTON, MS 39573
PCL 00136316-0000 TD G
SECTION 00 TOWNSHIP 00 RANGE 00
SUB DIV 00000 LOT BLOCK
DEED BOOK & PAGE
TAX 59.42 PNLTY 8.60 TOT 68.02
PT. SE 1/4 OF SW 1/4
SEC. 18-5-14 X-8-448

BOSARGE LESTER H ETU X
RT 2 BOX 315
PERKINSTON, MS 39573
PCL 00136317-0000 TD G
SECTION 00 TOWNSHIP 00 RANGE 00
SUB DIV 00000 LOT BLOCK
DEED BOOK & PAGE
TAX 65.35 PNLTY 9.13 TOT 74.48
PT. SE 1/4 OF SW 1/4
SEC. 18-5-14 W-8-595

LADNER DONNA M
PCL 00136319-0000 TD G
SECTION 00 TOWNSHIP 00 RANGE 00
SUB DIV 00000 LOT BLOCK
DEED BOOK & PAGE
TAX 74.53 PNLTY 9.96 TOT 84.49
PT. SE 1/4 OF SW 1/4
SEC. 18-5-14 AA-42-293

LADNER BURNIE G ETUX
RT 2 BOX 148
PERKINSTON, MS 39573
PCL 00136324-0000 TD G
SECTION 00 TOWNSHIP 0C RANGE 00
SUB DIV 00000 LOT BLOCK
DEED BOOK & PAGE
TAX 93.02 PNLTY 11.62 TOT 104.64
PT. SW 1/4 OF SE 1/4
SEC. 18-5-14 V-3-459 AA-30-424

LADNER HUGH DUDLEY E TUX
PCL 00136326-0000 TD G
SECTION 00 TOWNSHIP 00 RANGE 00
SUB DIV 00000 LOT BLOCK
DEED BOOK & PAGE
TAX 338.05 PNLTY 33.67 TOT 371.72
PT. SW 1/4 OF SE 1/4
SEC. 18-5-14 AA-30-421

LEE NELDA G
RT 2 BOX 287
POPLARVILLE, MS 39470
PCL 00136610-0000 TD G
SECTION 00 TOWNSHIP 00 RANGE 00
SUB DIV 00000 LOT BLOCK
DEED BOOK & PAGE
TAX 20.75 PNLTY 5.12 TOT 25.87
PT. SW 1/4 OF SE 1/4
SEC. 19-5-14 AA75-83

PETERSON OSCAR ETUX
RT 2 BOX 169
PERKINSTON, MS 39573
PCL 00136526-0000 TD G
SECTION 00 TOWNSHIP 00 RANGE 00
SUB DIV 00000 LOT BLOCK
DEED BOOK & PAGE
TAX 125.04 PNLTY 14.50 TOT 139.54
PT. NW 1/4 OF NW 1/4;
PT. NE 1/4 OF NW 1/4
SEC. 21-5-14 W-1-413 W-1-421

SMITH LOUIS E
911 N CLEERMONT CIR
HUNTSVILLE, AL
PCL 00136627-0000 TD G
SECTION 00 TOWNSHIP 00 RANGE 00
SUB DIV 00000 LOT BLOCK
DEED BOOK & PAGE
TAX 79.67 PNLTY 10.42 TOT 90.09
N 1/2 OF SE 1/4 OF NE 1/4
SEC. 23-5-14 S-10-485

ANDERSON MEREDITH L
RT 2 BOX 371
PERKINSTON, MS 39573
PCL 00136713-0000 TD G
SECTION 00 TOWNSHIP 00 RANGE 00
SUB DIV 00000 LOT BLOCK
DEED BOOK & PAGE
TAX 97.70 PNLTY 12.04 TOT 109.74
PT. NW 1/4 OF SE 1/4
SEC. 23-5-14 AA-52-36

SPIERS HOLLIS ETUX
RT 2 BOX 185-B
PERKINSTON, MS 39573
PCL 00136803-0000 TD G
SECTION 00 TOWNSHIP 00 RANGE 00
SUB DIV 00000 LOT BLOCK
DEED BOOK & PAGE
TAX 230.33 PNLTY 23.98 TOT 254.31
W 1/2 OF NE 1/4 OF SE 1/4
SEC. 24-5-14 L-1-134

PETERSON WAYNE ETUX
RT 2 BOX 200
PERKINSTON, MS 36573
PCL 00136921-0000 TD G
SECTION 29 TOWNSHIP 05S RANGE 14W
SUB DIV 00000 LOT BLOCK
DEED BOOK V-3 & PAGE 135
TAX 246.81 PNLTY 25.29 TOT 270.10
PT. SW 1/4 OF NE 1/4
SEC. 29-5-14 V-3-129
V-3-135

PETERSON WAYNE ETUX
RT 2 BOX 200
PERKINSTON, MS 39573
PCL 00136930-0000 TD G
SECTION 29 TOWNSHIP 05S RANGE 14W
SUB DIV 00000 LOT BLOCK
DEED BOOK AA20 & PAGE 573
TAX 74.21 PNLTY 9.92 TOT 84.13
PT. SE 1/4 OF NW 1/4
SEC. 29-5-14

NECAISE NATHAN
RT 2 BOX 217
PERKINSTON, MS 39573
PCL 00137003-0000 TD G
SECTION 00 TOWNSHIP 00 RANGE 00
SUB DIV 00000 LOT BLOCK
DEED BOOK & PAGE
TAX 27.64 PNLTY 5.73 TOT 33.37
S 1/2 OF SE 1/4
SEC. 29-5-14 J-8-504

DAVIS GLENN ETUX
RT 2 BOX 218
PERKINSTON, MS 39573
PCL 00137004-0000 TD G
SECTION 00 TOWNSHIP 00 RANGE 00
SUB DIV 00000 LOT BLOCK
DEED BOOK & PAGE
TAX 72.45 PNLTY 9.77 TOT 82.22
PT. SE 1/4 OF SE 1/4 SEC.
29-5-14 V-8-440

ROCHE JACK
PCL 00137011-0000 TD G
SECTION 00 TOWNSHIP 00 RANGE 00
SUB DIV 00000 LOT BLOCK
DEED BOOK & PAGE
TAX .39 PNLTY 3.29 TOT 3.68
PT NE1/4 - NE 1/4 AA77-894
SECTION 30-5-14

NECAISE DORIS L
RT 2 BOX 217
PERKINSTON, MS 39573
PCL 00137034-0000 TD G
SECTION 00 TOWNSHIP 00 RANGE 00
SUB DIV 00000 LOT BLOCK
DEED BOOK & PAGE
TAX 29.89 PNLTY 5.94 TOT 35.83
PT. NE 1/4 OF NE 1/4 SEC.
32-5-14 N-8-241
AA72-580

SAUCIER CLIFTON J ET AL
PCL 00137334-0000 TD G
SECTION 00 TOWNSHIP 00 RANGE 00
SUB DIV 00000 LOT BLOCK
DEED BOOK & PAGE
TAX 106.67 PNLTY 12.85 TOT 119.52
E1/2 SW1/4 2-6-14 AA-86-709

CUEVAS ALTHEA (WARRE N)
PCL 00137526-0000 TD G
SECTION 03 TOWNSHIP 06S RANGE 14W
SUB DIV 00000 LOT BLOCK
DEED BOOK LO & PAGE 273
TAX 19.57 PNLTY 5.01 TOT 24.58
PT. SE 1/4 OF SE 1/4 SEC.
3-6-14 L-0-273

WARREN ALTHEA CUEVAS
PCL 00137528-0000 TD G
SECTION 03 TOWNSHIP 06S RANGE 14W
SUB DIV 00000 LOT BLOCK
DEED BOOK LO & PAGE 273
TAX 88.69 PNLTY 11.23 TOT 99.92
PT. SE 1/4-SE 1/4 SEC 3-5-14
LO-273

SAUCIER CLIFTON ETUX
RT 1 BOX 580
PASS CHRISTIAN, MS 39571
PCL 00137605-0000 TD G
SECTION 04 TOWNSHIP 06S RANGE 14W
SUB DIV 00000 LOT BLOCK
DEED BOOK V1 & PAGE 222
TAX 92.91 PNLTY 11.61 TOT 104.52
E 1/2 OF NE 1/4 OF NE 1/4 OF
SW 1/4 SEC. 4-6-14
W-7-171 V-1-222

HOLBROOK BRUCE ETUX
PCL 00137609-0010 TD G
SECTION 00 TOWNSHIP 00 RANGE 00
SUB DIV 00000 LOT BLOCK
DEED BOOK & PAGE
TAX 118.68 PNLTY 13.93 TOT 132.61
PT. NW 1/4 OF SW 1/4 SEC. 4-6-14
Z-0-281

LADNER CURVIS ETUX
RT 1 BOX 548
PASS CHRISTIAN, MS 39571
PCL 00137625-0015 TD G
SECTION 04 TOWNSHIP 06 RANGE 14
SUB DIV 00000 LOT BLOCK
DEED BOOK & PAGE
TAX 32.16 PNLTY 6.14 TOT 38.30
N 1/2 OF SW 1/4 OF SW 1/4 LESS 1 AC
SEC 4-6-14 AA-86-674

ANDERSON MEREDITH L
RT 2 BOX 371
PERKINSTON, MS
PCL 00137701-0000 TD G
SECTION 00 TOWNSHIP 00 RANGE 00
SUB DIV 00000 LOT BLOCK
DEED BOOK & PAGE
TAX 85.92 PNLTY 10.98 TOT 96.90
PT. N 1/2 OF NE 1/4; LESS ROW
SEC. 5-6-14 AA-52-36

LADNER TARRYL L
RT 2 BOX 148
PERKINSTON, MS 39573
PCL 00137718-0010 TD G
SECTION 00 TOWNSHIP 00 RANGE 00
SUB DIV 00000 LOT BLOCK
DEED BOOK & PAGE
TAX 23.88 PNLTY 5.40 TOT 29.28
PT SW1/4 SE1/4 AA-80-118

PETERSON OSCAR III E TUX
RT 1 BOX 537
PASS CHRISTIAN, MS 39571
PCL 00137725-0000 TD G
SECTION 00 TOWNSHIP 00 RANGE 00
SUB DIV 00000 LOT BLOCK
DEED BOOK & PAGE
TAX 62.64 PNLTY 8.88 TOT 71.52
PT. SW 1/4 OF SE 1/4; PT. SE 1/4
OF SE 1/4 SEC. 5-6-14 AA-18-864

ANDERSON-SHAW POST # 58
PCL 00137826-0000 TD G
SECTION 00 TOWNSHIP 00 RANGE 00
SUB DIV 00000 LOT BLOCK
DEED BOOK & PAGE
TAX 34.03 PNLTY 6.31 TOT 40.34
PT. NE 1/4 OF SE 1/4 SEC.
7-6-14 V-8-441

LADNER KENNEDY LUKE
RT 1 BOX 780
PASS CHRISTIAN, MS
PCL 00138111-0000 TD G
SECTION 00 TOWNSHIP 00 RANGE 00
SUB DIV 00000 LOT BLOCK
DEED BOOK & PAGE
TAX 34.07 PNLTY 6.31 TOT 40.38
PT SE1/4 SW1/4
AA65-83

LADNER ESTHER (LIFE EST)
RT 1 BOX 780
PASS CHRISTIAN, MS 39571
PCL 00138114-0000 TD G
SECTION 00 TOWNSHIP 00 RANGE 00
SUB DIV 00000 LOT BLOCK
DEED BOOK & PAGE
TAX 109.83 PNLTY 13.14 TOT 122.97
PT. S 1/2 OF SE 1/4 OF SW 1/4
SEC. 11-6-14 AA-50-156

WILSON BILLY J ETUX
PCL 00138132-0000 TD G
SECTION 12 TOWNSHIP 06S RANGE 14W
SUB DIV 00000 LOT BLOCK
DEED BOOK AA81 & PAGE 642
TAX 133.23 PNLTY 15.24 TOT 148.47
NW1/4-SW1/4 12-6-14 AA-81-642
SE1/4-SW1/4; PT. SW1/4-SW1/4

CUEVAS KIMBERLY C
RT 1 BOX 581
PASS CHRISTIAN, MS 39571
PCL 00138230-0000 TD G
SECTION 00 TOWNSHIP 00 RANGE 00
SUB DIV 00000 LOT BLOCK
DEED BOOK & PAGE
TAX 79.84 PNLTY 10.44 TOT 90.28
PT. NE 1/4 OF SW 1/4 SEC.
13-6-14 AA-54-666

FARVE JOHN W ETUX
RT 1 BOX 443
PASS CHRISTAIN, MS 39571
PCL 00138233-0000 TD G
SECTION 00 TOWNSHIP 00 RANGE 00
SUB DIV 00000 LOT BLOCK
DEED BOOK & PAGE
TAX 66.26 PNLTY 9.22 TOT 75.48
PT. NE 1/4 OF SW 1/4 SEC.
13-6-14 V-6-159

SHAW PAUL L JR ETUX
PCL 00138309-0015 TD G
SECTION 13 TOWNSHIP 06S RANGE 14W
SUB DIV 00000 LOT BLOCK
DEED BOOK & PAGE
TAX 68.72 PNLTY 9.43 TOT 78.15
PT NW 1/4 OF SE 1/4 SEC 13-6-14
AA-89-254

BROWN SHIRLEY M.
PCL 00138329-0010 TD G
SECTION 14 TOWNSHIP 06S RANGE 14W
SUB DIV 00000 LOT BLOCK
DEED BOOK AA52 & PAGE 201
TAX 323.93 PNLTY 32.41 TOT 356.34
SE 1/4-NW1/4 SEC 14-6-14
AA52-201

FRISBY LOYD B
27 PASS RD
GULFPORT, MS 39501
PCL 00138424-0020 TD G
SECTION 00 TOWNSHIP 00 RANGE 00
SUB DIV 00000 LOT BLOCK
DEED BOOK & PAGE
TAX 47.33 PNLTY 7.51 TOT 54.84
PT N 1/2-NE 1/4 SEC 16-6-14
AA59-691

HODA WALTER JR
311 MYRTLE ST
GULFPORT, MS 39501
PCL 00138425-0010 TD G
SECTION 00 TOWNSHIP 00 RANGE 00
SUB DIV 00000 LOT BLOCK
DEED BOOK & PAGE
TAX 20.77 PNLTY 5.12 TOT 25.89
PT. W 1/2 OF NW 1/4
SEC. 16-6-14 Z-0-1
LEASE EXPIRES 2000

WALLACE MARIE MRS
RT 1 BOX 421
PASS CHRISTIAN, MS 39571
PCL 00138425-0050 TD G
SECTION 00 TOWNSHIP 00 RANGE 00
SUB DIV 00000 LOT BLOCK
DEED BOOK & PAGE
TAX 26.49 PNLTY 5.63 TOT 32.12
PT. NW 1/4 OF SW 1/4
SEC. 16-6-14 Z-0-330 TRAILER
LEASE EXPIRES 2000

SHORT SUE F.
3006 BIENVILLE
NEW ORLEANS, LA 70119
PCL 00138516-0030 TD G
SECTION 18 TOWNSHIP 06S RANGE 14W
SUB DIV 00000 LOT BLOCK
DEED BOOK AA66 & PAGE 699
TAX 43.01 PNLTY 7.12 TOT 50.13
PT. NE 1/4-SE 1/4 SEC 18-6-14
AA66-699

COLLINS RUTH P
RT BOX 399
PASS CHRISTIAN, MS 39571
PCL 00138614-0030 TD G
SECTION 00 TOWNSHIP 00 RANGE 00
SUB DIV 00000 LOT BLOCK
DEED BOOK & PAGE
TAX 47.33 PNLTY 7.51 TOT 54.84
PT. NE 1/4 OF NE 1/4
SEC. 19-6-14 AA-44-31

LADNER VALINE
PCL 00138616-0000 TD G
SECTION 19 TOWNSHIP 06S RANGE 14W
SUB DIV 00000 LOT BLOCK
DEED BOOK G3 & PAGE 279
TAX 70.99 PNLTY 9.64 TOT 80.63
PT. SW 1/4 OF NE 1/4 OF NE 1/4 SEC
19-6-14 G-3-279 LIFE ESTATE

CUEVAS EDWARD ETUX
RT 1 BOX 402
PASS CHRISTIAN, MS 39571
PCL 00138619-0000 TD G
SECTION 00 TOWNSHIP 00 RANGE 00
SUB DIV 00000 LOT BLOCK
DEED BOOK & PAGE
TAX 34.03 PNLTY 6.31 TOT 40.34
PT. SE 1/4 OF NE 1/4 OF NE 1/4
SEC. 19-6-14
AA-24-375

CUEVAS EDWARD ETAL
RT 1 BOX 402
PASS CHRISTIAN, MS 39571
PCL 00138619-0005 TD G
SECTION 00 TOWNSHIP 00 RANGE 00
SUB DIV 00000 LOT BLOCK
DEED BOOK & PAGE
TAX 25.04 PNLTY 5.50 TOT 30.54
PT SE 1/4-NE 1/4-NE 1/4 SEC 19-6-14
AA14-649

LADNER HOWARD R
RT 1 BOX 378
PASS CHRISTIAN, MS 39571
PCL 00138628-0000 TD G
SECTION 00 TOWNSHIP 00 RANGE 00
SUB DIV 00000 LOT BLOCK
DEED BOOK & PAGE
TAX 71.59 PNLTY 9.69 TOT 81.28
PT. SE 1/4 OF NW 1/4
SEC. 19-6-14 O-8-542

BREAUX LOUIS J ETUX
P.O. BOX 236
KILN, MS 39556
PCL 00138716-0000 TD G
SUB DIV 00000 LOT BLOCK
DEED BOOK & PAGE
TAX 342.05 PNLTY 34.03 TOT 376.08
NW 1/4 OF NW 1/4 & SE 1/4 OF
NW 1/4, S 1/2 OF NE 1/4
SEC. 20-6-14 K-8-577 L-1-278

PEREY RON J ETAL
695 OAK GROVE AVE
SUITE 3 D
MENIO, CA 94025
PCL 00138728-0000 TD E
SECTION 21 TOWNSHIP 06S RANGE 14W
SUB DIV 00000 LOT BLOCK
DEED BOOK AA68 & PAGE 28
TAX 23.75 PNLTY 5.39 TOT 29.14
S. 14.5 AC OF N1/2-SW1/4-NE1/4
21-6-14 AA68-28

BREAUX LOUIS J ETUX
P.O. BOX 236
KILN, MS 39556
PCL 00138731-0000 TD G
SECTION 00 TOWNSHIP 00 RANGE 00
SUB DIV 00000 LOT BLOCK
DEED BOOK & PAGE
TAX 124.31 PNLTY 14.44 TOT 138.75
N 1/2 OF NW 1/4 SEC. 21-6-14
K-8-577

CAMERON CLARENCE J
P O BOX 62
KILN, MS 39556
PCL 00138737-0000 TD G
SECTION 00 TOWNSHIP 00 RANGE 00
SUB DIV 00000 LOT BLOCK
DEED BOOK & PAGE
TAX 51.37 PNLTY 7.88 TOT 59.25
SE 1/4 OF SW 1/4 SEC. 21-6-14
AA-38-326

PETERSON III OSCAR J ETUX
RET 1 BOX 537
PASS CHRISTIAN, MS 39571
PCL 00138820-0000 TD G
SECTION 00 TOWNSHIP 00 RANGE 00
SUB DIV 00000 LOT BLOCK
DEED BOOK & PAGE
TAX 12.32 PNLTY 4.36 TOT 16.68
SE 1/4 OF SE 1/4 SEC. 23-6-14
Y-5-264

WILSON BILLY J ETUX
RT. 2 BOX 587
PASS CHRISTIAN, MS 38571
PCL 00138836-0000 TD G
SECTION 00 TOWNSHIP 00 RANGE 00
SUB DIV 00000 LOT BLOCK
DEED BOOK & PAGE
TAX 452.79 PNLTY 44.01 TOT 496.80
SW 1/4 OF SE 1/4 SEC. 23-6-14
V-1-225

JOYNER DOUGLAS E ETU X
RT 1 BOX 912
PASS CHRISTIAN, MS 39571
PCL 00138901-0010 TD G
SECTION 00 TOWNSHIP 00 RANGE 00
SUB DIV 00000 LOT BLOCK
DEED BOOK & PAGE
TAX 208.81 PNLTY 22.05 TOT 230.86
PT NW 1/4 - NE 1/4
SEC. 24-6-14 AA63-418

LADNER JOHN J JR
RT 2 BOX 693
PASS CHRISTIAN, MS 39571
PCL 00138906-0000 TD G
SECTION 00 TOWNSHIP 00 RANGE 00
SUB DIV 00000 LOT BLOCK
DEED BOOK & PAGE
TAX 80.72 PNLTY 10.51 TOT 91.23
PT. SW 1/4 OF NE 1/4
SEC. 24-6-14 T-9-47 AA44-63A

LADNER FRITZ L. ETUX
PCL 00138913-0000 TD G
SECTION 00 TOWNSHIP 00 RANGE 00
SUB DIV 00000 LOT BLOCK
DEED BOOK & PAGE
TAX 22.02 PNLTY 5.23 TOT 27.25
E 1/2 OF SE 1/4 OF NW 1/4
SEC. 24-6-14 E-0-102
AA-51-435

LADNER FRITZ L ETUX
PCL 00138914-0000 TD G
SECTION 00 TOWNSHIP 00 RANGE 00
SUB DIV 00000 LOT BLOCK
DEED BOOK & PAGE
TAX 43.21 PNLTY 7.13 TOT 50.34
PT. E 1/2 OF SE 1/4 OF NW 1/4
SEC. 24-6-14 W-3-455

LADNER GREGORY J ETU X
RT. 2 BOX 581
PASS CHRISTIAN, MS 39571
PCL 00139011-0010 TD G
SECTION 00 TOWNSHIP 00 RANGE 00
SUB DIV 00000 LOT BLOCK
DEED BOOK & PAGE
TAX 102.22 PNLTY 12.45 TOT 114.67
PT. NE 1/4 OF NW 1/4; LESS ROW
SEC. 25-6-14 AA-50-574

DEDEAUX VICTOR
PCL 00139021-0000 TD G
SECTION 00 TOWNSHIP 00 RANGE 00
SUB DIV 00000 LOT BLOCK
DEED BOOK & PAGE
TAX 14.69 PNLTY 4.57 TOT 19.26
SW 1/4 OF SE 1/4
SEC. 25-6-14 H-1-240
TRAILER

DEDEAUX VICTOR ETUX
PCL 00139021-0010 TD G
SECTION 00 TOWNSHIP 00 RANGE 00
SUB DIV 00000 LOT BLOCK
DEED BOOK & PAGE
TAX 25.22 PNLTY 5.52 TOT 30.74
NW1/4-SE 1/4 SEC 25-6-14 K6-335

WILSON BILLY J ETUX
RT 2 BOX 587
PASS CHRISTIAN, MS 39571
PCL 00139027-0000 TD G
SECTION 26 TOWNSHIP 06 RANGE 14
SUB DIV 00000 LOT BLOCK
DEED BOOK & PAGE
TAX 245.61 PNLTY 25.35 TOT 270.96
NW 1/4 OF NE 1/4; PT SW 1/4 OF
NE 1/4; PT NW 1/4 OF SE 1/4;
NE 1/4 OF SW 1/4; S 1/2 OF SW 1/4
N OF BAYOU, LESS R/W SEC 26-6-14
V-1-225 AA-81-642

PEREY RON J ETAL
695 OAK GROVE AVE.
SUITE 3D
MENIO, CA 94025
PCL 00139033-0000 TD G
SECTION 26 TOWNSHIP 06 RANGE 14
SUB DIV 00000 LOT BLOCK
DEED BOOK & PAGE
TAX 38.39 PNLTY 6.71 TOT 45.10
S 1/2 OF SW 1/4 S OF BAYOU LETERRE
SEC 26-6-14 AA-68-28 AA-81-675

LADNER P PAUL ETUX
RT. 1 BOX 303
PASS CHRISTIAN, MS 39571
PCL 00139114-0010 TD G
SECTION 00 TOWNSHIP 00 RANGE 00
SUB DIV 00000 LOT BLOCK
DEED BOOK & PAGE
TAX 81.88 PNLTY 10.62 TOT 92.50
PT. S 1/2 OF SW 1/4 OF NE 1/4
SEC. 27-6-14 AA-29-578

THOMAS JERRY C
PCL 00139115-0000 TD G
SECTION 00 TOWNSHIP 00 RANGE 00
SUB DIV 00000 LOT BLOCK
DEED BOOK & PAGE
TAX 34.03 PNLTY 6.31 TOT 40.34
PT. S 1/2 OF SW 1/4 OF NE 1/4
SEC. 27-6-14 V-9-27
AA-13-485 AA-13-131 AA-77-556

NECAISE WILLIE MAE
RT. 1 BOX 291
PASS CHRISTIAN, MS 39571
PCL 00139123-0000 TD G
SECTION 00 TOWNSHIP 00 RANGE 00
SUB DIV 00000 LOT BLOCK
DEED BOOK & PAGE
TAX 76.84 PNLTY 10.17 TOT 87.01
PT. SW 1/4 OF NW 1/4
SEC. 27-6-14 V-2-478

FOWLER MARY ROSE SAL VAGGIO
RT 3 BOX 380
BAY ST LOUIS, MS 39520
PCL 00139206-0000 TD G
SECTION 00 TOWNSHIP 00 RANGE 00
SUB DIV 00000 LOT BLOCK
DEED BOOK & PAGE
TAX 22.81 PNLTY 5.31 TOT 28.12
N 1/2 OF SE 1/4 OF NE 1/4; LESS ROW
SEC. 28-6-14 O-0-442

DANIELS MARLENE H
RT. 1 BOX 273
PASS CHRISTIAN, MS 39571
PCL 00139217-0000 TD G
SECTION 00 TOWNSHIP 00 RANGE 00
SUB DIV 00000 LOT BLOCK
DEED BOOK & PAGE
TAX 80.78 PNLTY 10.52 TOT 91.30
PT. NE 1/4 OF SE 1/4
SEC. 28-6-14 AA73-536

BOH JR ROGER M
PCL 00139221-0000 TD G
SECTION 28 TOWNSHIP 06S RANGE 14W
SUB DIV 00000 LOT BLOCK
DEED BOOK U-8 & PAGE 322
TAX 45.85 PNLTY 7.38 TOT 53.23
SE 1/4 OF SE 1/4 SEC. 28-6-14
U-8-322

BOH JOHN R
PCL 00139222-0000 TD G
SECTION 00 TOWNSHIP 00 RANGE 00
SUB DIV 00000 LOT BLOCK
DEED BOOK & PAGE
TAX 46.03 PNLTY 7.39 TOT 53.42
SW 1/4 OF SE 1/4 SEC. 28-6-14
U-8-323

HODA ELOISE
RT 1 BOX 351
PASS CHRISTIAN, MS 39571
PCL 00139316-0000 TD G
SECTION 00 TOWNSHIP 00 RANGE 00
SUB DIV 00000 LOT BLOCK
DEED BOOK & PAGE
TAX 52.61 PNLTY 7.98 TOT 60.59
PT NW 1/4 OF SE 1/4; PT. SW 1/4 OF
SEC. 30-6-14 R-5-294
AA50-352

GRIMES GARY F ETUX
PCL 00139323-0000 TD G
SECTION 00 TOWNSHIP 00 RANGE 00
SUB DIV 00000 LOT BLOCK
DEED BOOK & PAGE
TAX 258.43 PNLTY 26.51 TOT 284.94
PT. NW 1/4 OF SE 1/4
SEC. 30-6-14 Z-7-613

BOH JR ROGER M
PCL 00139401-0000 TD G
SECTION 00 TOWNSHIP 00 RANGE 00
SUB DIV 00000 LOT BLOCK
DEED BOOK & PAGE
TAX 47.92 PNLTY 7.56 TOT 55.48
SW 1/4 OF SW 1/4 SEC. 31-6-14
U-8-322

BOH JOHN R
PCL 00139402-0000 TD G
SECTION 00 TOWNSHIP 00 RANGE 00
SUB DIV 00000 LOT BLOCK
DEED BOOK & PAGE
TAX 48.94 PNLTY 7.66 TOT 56.60
NW 1/4 OF SW 1/4 SEC. 31-6-14
U-8-323

WOLFE RITA B
PCL 00139409-0000 TD G
SECTION 00 TOWNSHIP 00 RANGE 00
SUB DIV 00000 LOT BLOCK
DEED BOOK & PAGE
TAX 181.24 PNLTY 19.56 TOT 200.80
PT S 1/2 OF SE 1/4
SEC. 31-6-14 U-3-550

NECAISE JASON J ETUX
RT 1 BOX 175
PASS CHRISTIAN, MS 39571
PCL 00139415-0000 TD G
SECTION 00 TOWNSHIP 00 RANGE 00
SUB DIV 00000 LOT BLOCK
DEED BOOK & PAGE
TAX 64.16 PNLTY 9.02 TOT 73.18
PT. SW 1/4 OF SE 1/4; PT. SE 1/4
OF SE 1/4 SEC. 31-6-14 X-0-384

NECAISE JAMES L ETUX
RT 1 BOX 205
PASS CHRISTIAN, MS 39571
PCL 00139423-0000 TD G
SECTION 00 TOWNSHIP 00 RANGE 00
SUB DIV 00000 LOT BLOCK
DEED BOOK & PAGE
TAX 31.17 PNLTY 6.05 TOT 37.22
PT. NE 1/4 OF NE 1/4
SEC. 32-6-14 AA-22-681
Y-3-594

LADNER OSWALD F L/E
PCL 00139427-0000 TD G
SECTION 00 TOWNSHIP 00 RANGE 00
SUB DIV 00000 LOT BLOCK
DEED BOOK & PAGE
TAX 87.97 PNLTY 11.17 TOT 99.14
PT. SE 1/4 OF NE 1/4;
PT. SE 1/4 OF NE 1/4 OF NE 1/4
SEC. 32-6-14 Z-4-84

PETERSON AUGUSTIA L ETUX
RT 1 BOX 187
PASS CHRISTIAN, MS 39571
PCL 00139508-0000 TD G
SECTION 00 TOWNSHIP 00 RANGE 00
SUB DIV 00000 LOT BLOCK
DEED BOOK & PAGE
TAX 90.97 PNLTY 11.44 TOT 102.41
PT. NW 1/4 OF SE 1/4
SEC. 32-6-14 V-8-77
AA-10-396

DEVILLASANA WM
950 TAFT PL
NEW ORLEANS, LA 70117
PCL 00139522-0000 TD G
SECTION 00 TOWNSHIP 00 RANGE 00
SUB DIV 00000 LOT BLOCK
DEED BOOK & PAGE
TAX 20.75 PNLTY 5.12 TOT 25.87
PT. N 1/2 OF S 1/2 OF NE 1/4
SEC. 33-6-14 V-0-469

WILSON ABNER W ETUX
300 FAIRFIELD
GRETNA, LA 70053
PCL 00139533-0005 TD G
SECTION 00 TOWNSHIP 00 RANGE 00
SUB DIV 00000 LOT BLOCK
DEED BOOK & PAGE
TAX 34.03 PNLTY 6.31 TOT 40.34
PT SW 1/4 OF NW 1/4 SEC 33-6-14
Z7-521

SAUCIER EXAVIER F ET UX
RT 1 BOX 220
PASS CHRISTIAN, MS 39571
PCL 00139540-0000 TD G
SECTION 00 TOWNSHIP 00 RANGE 00
SUB DIV 00000 LOT BLOCK
DEED BOOK & PAGE
TAX 34.10 PNLTY 6.32 TOT 40.42
PT. NW 1/4 OF SW 1/4
SEC. 33-6-14 Z-3-938

continued on next page
Delinquent Realty Tax

Delinquent Realty Tax
continued from previous page

WILSON BILLY JACK ET UX
1423 STATE
NEW ORLEANS, 70118
PCL 00139626-0000 TD G
SECTION 00 TOWNSHIP 00 RANGE 00
SUB DIV 00000 LOT BLOCK
DEED BOOK & PAGE
TAX 138.83 PNLTY 15.75 TOT 154.58
W 1/2 OF NW 1/4; PT. SE 1/4 OF NW 1
PT. NE 1/4 OF SW 1/4 SEC. 3-7-14
AA-37-398

BUSZKIEWICZ MARK A E TUX
PCL 00139812-0010 TD G
SECTION 01 TOWNSHIP 07S RANGE 14W
SUB DIV 00000 LOT BLOCK
DEED BOOK AA87 & PAGE 23
TAX 238.02 PNLTY 24.67 TOT 262.69
PT SE 1/4 OF NW 1/4
E. OF ROAD 1-7-14

LADNER CLIFTON
RT 2 BOX 505
PASS CHRISTIAN, MS 39571
PCL 00139823-0010 TD G
SECTION 00 TOWNSHIP 00 RANGE 00
SUB DIV 00000 LOT BLOCK
DEED BOOK & PAGE
TAX 199.67 PNLTY 21.22 TOT 220.89
LOT 8, PT. SE 1/4 OF SE 1/4
SEC. 1-7-14 T-0-194 G-7-380

LADNER CLIFTON ETUX
RT 2 BOX 505
PASS CHRISTIAN, MS 39571
PCL 00139824-0000 TD G
SECTION 00 TOWNSHIP 00 RANGE 00
SUB DIV 00000 LOT BLOCK
DEED BOOK & PAGE
TAX 29.59 PNLTY 5.91 TOT 35.50
LOT 9, PT. SE 1/4 OF SE 1/4
SEC. 1-7-14 G-7-380 T-0-194
U-8-158

NECAISE CHARLES MORR ION
RT 1 BOX 133
PASS CHRISTIAN, MS 39571
PCL 00140126-0000 TD V
SECTION 00 TOWNSHIP 00 RANGE 00
SUB DIV 00000 LOT BLOCK
DEED BOOK & PAGE
TAX 81.20 PNLTY 10.55 TOT 91.75
PT. SW 1/4 OF NE 1/4
SEC. 6-7-14 V-1-142

NECAISE EUGENE R ETU X
RT 1 BOX 154
PASS CHRISTIAN, MS 39571
PCL 00140130-0000 TD V
SECTION 00 TOWNSHIP 00 RANGE 00
SUB DIV 00000 LOT BLOCK
DEED BOOK & PAGE
TAX 90.99 PNLTY 11.44 TOT 102.43
PT. SE 1/4 OF NE 1/4
SEC. 6-7-14 Y-7-174

DILLMAN EUGENE ETUX
PO BOX 204
BAY ST LOUIS, MS 39520
PCL 00140139-0000 TD V
SECTION 00 TOWNSHIP 00 RANGE 00
SUB DIV 00000 LOT BLOCK
DEED BOOK & PAGE
TAX 98.77 PNLTY 12.14 TOT 110.91
PT. NE 1/4 OF NW 1/4
SEC. 6-7-14

PARKER HOLLIE ETUX
PCL 00140215-0000 TD V
SECTION 00 TOWNSHIP 00 RANGE 00
SUB DIV 00000 LOT BLOCK
DEED BOOK & PAGE
TAX 227.49 PNLTY 23.72 TOT 251.21
PT. SE 1/4 OF SW 1/4
SEC. 6-7-14 W-5-311 U-3-106
W-3-499

GUILBEAU VIRGINIA L
RT 3 BOX 830
BAY ST LOUIS, MS 39520
PCL 00140326-0000 TD H
SECTION 00 TOWNSHIP 00 RANGE 00
SUB DIV 00000 LOT BLOCK
DEED BOOK & PAGE
TAX 439.80 PNLTY 42.84 TOT 482.64
PT. NW 1/4
SEC. 7-7-14
AA-64-714

NECAISE CURMAN J ETU X
RT 1 BOX 122
BAY ST LOUIS, MS 39520
PCL 00140327-0000 TD H
SECTION 00 TOWNSHIP 00 RANGE 00
SUB DIV 00000 LOT BLOCK
DEED BOOK & PAGE
TAX 51.70 PNLTY 7.90 TOT 59.60
PT. NE 1/4 OF NW 1/4
SEC. 7-7-14 W-9-436

LAFRANCE GILBERT H E TUX
RT 1 BOX 72
PASS CHRISTIAN, MS 39571
PCL 00140337-0000 TD V
SECTION 00 TOWNSHIP 00 RANGE 00
SUB DIV 00000 LOT BLOCK
DEED BOOK & PAGE
TAX 55.49 PNLTY 8.24 TOT 63.73
PT. NE 1/4 OF NW 1/4
SEC. 7-7-14 AA-82-217

LAFRANCE GILBERT H E TUX
RT 1 BOX 72
PASS CHRISTIAN, MS 39571
PCL 00140337-0010 TD V
SECTION 07 TOWNSHIP 07S RANGE 14W
SUB DIV 00000 LOT BLOCK
DEED BOOK & PAGE
TAX 125.15 PNLTY 14.51 TOT 139.66
PT NE 1/4 OF NW 1/4 SEC 7-7-14
AA-82-217

WOODCOCK PATRICIA K ETVIR
RT 1 BOX 268
PASS CHRISTIAN, MS
PCL 00140604-0000 TD I
SECTION 00 TOWNSHIP 00 RANGE 00
SUB DIV 00000 LOT BLOCK
DEED BOOK & PAGE
TAX 277.11 PNLTY 28.19 TOT 305.30
PT SE 1/4 OF NW 1/4 SEC 10-7-14
AA54-641

FOLEY JR JOHN P ETUX
PCL 00140638-0000 TD I
SECTION 00 TOWNSHIP 00 RANGE 00
SUB DIV 00000 LOT BLOCK
DEED BOOK & PAGE
TAX 31.27 PNLTY 6.07 TOT 37.34
E 1/2 OF SW 1/4 OF SW 1/4
SEC. 11-7-14 M-7-178

SMITH LARRY J
109 BOURGEOIS
WAVELAND, MS 39576
PCL 00140805-0010 TD G
SECTION 00 TOWNSHIP 00 RANGE 00
SUB DIV 00000 LOT BLOCK
DEED BOOK & PAGE
TAX 75.75 PNLTY 10.07 TOT 85.82
PT. NE 1/4 OF SW 1/4
SEC. 13-7-14 AA-57-258

ORY SHARON M ETAL
PCL 00140822-0000 TD I
SECTION 00 TOWNSHIP 00 RANGE 00
SUB DIV 00000 LOT BLOCK
DEED BOOK & PAGE
TAX 155.54 PNLTY 17.25 TOT 172.79
PT. NW 1/4 OF NE 1/4
SEC. 14-7-14 Z-0-49

MORAN CHARLES L ETUX
RT 2 BOX 351
BAY ST LOUIS, MS 39520
PCL 00140928-0000 TD I
SECTION 00 TOWNSHIP 00 RANGE 00
SUB DIV 00000 LOT BLOCK
DEED BOOK & PAGE
TAX 107.89 PNLTY 12.96 TOT 120.85
PT. NE 1/4 OF SW 1/4
& PT. NW 1/4 OF SE 1/4 SEC.
15-7-14 AA-86-458

MORAN ROBERT HUGH
200 CAILLAVIT APT 1
BILOXI, MS 39530
PCL 00141032-0000 TD I
SECTION 00 TOWNSHIP 00 RANGE 00
SUB DIV 00000 LOT BLOCK
DEED BOOK & PAGE
TAX 49.94 PNLTY 7.75 TOT 57.69
PT. SE 1/4 OF SW 1/4
SEC. 17-7-14
J-3-573

BERMOND GREGORY
803 SPANISH ACRES
BAY ST LOUIS, MS 39520
PCL 00141038-0010 TD V
SECTION 00 TOWNSHIP 00 RANGE 00
SUB DIV 00000 LOT BLOCK
DEED BOOK & PAGE
TAX 73.08 PNLTY 9.83 TOT 82.91
PT. NE 1/4 OF SW 1/4
SEC. 17-7-14
Y-1-499 AA-82-344

CUEVAS VIRGIL
RT. 3 BOX 448
PASS CHRISTIAN, MS 39571
PCL 00141103-0000 TD V
SECTION 17 TOWNSHIP 07S RANGE 14W
SUB DIV 00000 LOT BLOCK
DEED BOOK K5 & PAGE 307
TAX 33.30 PNLTY 6.25 TOT 39.55
S 1/2 OF NW 1/4 OF NW 1/4
K5-307

KOENENN LARRY J ETUX
P O BOX 23
KILN, MS 39556
PCL 00141105-0000 TD V
SECTION 00 TOWNSHIP 00 RANGE 00
SUB DIV 00000 LOT BLOCK
DEED BOOK & PAGE
TAX 28.81 PNLTY 5.85 TOT 34.66
N 1/2 OF SW 1/4 OF NW 1/4
SEC. 17-7-14 AA-51-25

KOENENN LARRY J
P.O. BOX 23
KILN, MS 39556
PCL 00141106-0000 TD V
SECTION 00 TOWNSHIP 00 RANGE 00
SUB DIV 00000 LOT BLOCK
DEED BOOK & PAGE
TAX 111.42 PNLTY 13.28 TOT 124.70
PT. S 1/2 OF SW 1/4 OF NW 1/4
SEC. 17-7-14 S-9-54

CUEVAS AGNES J JR
PCL 00141131-0015 TD V
SECTION 18 TOWNSHIP 07S RANGE 14W
SUB DIV 00000 LOT BLOCK
DEED BOOK & PAGE
TAX 47.35 PNLTY 7.51 TOT 54.86
NE 1/4 OF SE 1/4 LESS 1 AC
SEC. 18-7-14 V-5-516 R-6-215

CUEVAS PEARL F ETAL L E
519 IRIQUOIS ST
BILOXI, MS
PCL 00141136-0010 TD H
SECTION 00 TOWNSHIP 00 RANGE 00
SUB DIV 00000 LOT BLOCK
DEED BOOK & PAGE
TAX 18.66 PNLTY 4.93 TOT 23.59
NW1/4-SE1/4 W OF HWY
AA76-323

DAVIS ROSA L/E
PCL 00141220-0000 TD V
SECTION 00 TOWNSHIP 00 RANGE 00
SUB DIV 00000 LOT BLOCK
DEED BOOK & PAGE
TAX 87.37 PNLTY 11.12 TOT 98.49
PT. NW 1/4 OF NE 1/4
SEC. 19-7-14 AA-17-472
V-7-217

MITCHELL RUSSELL L
77120 GOLF CLUB DR
BAY ST LOUIS, MS 39520
PCL 00141317-0020 TD V
SECTION 00 TOWNSHIP 00 RANGE 00
SUB DIV 00000 LOT BLOCK
DEED BOOK & PAGE
TAX 136.70 PNLTY 15.55 TOT 152.25
PT. SW 1/4 OF SE 1/4
SEC. 19-7-14 AA-62-199

DUNHURST LEON STANLE Y ETUX
P O BOX 194
KILN, MS 39556
PCL 00141337-0000 TD L
SECTION 00 TOWNSHIP 00 RANGE 00
SUB DIV 00000 LOT BLOCK
DEED BOOK & PAGE
TAX 41.50 PNLTY 6.99 TOT 48.49
PT. NW 1/4 OF NW 1/4
SEC. 20-7-14 AA-58-483

SORENSEN ROSS O ETAL
P O BOX 551
KILN, MS 39556
PCL 00141340-0000 TD I
SECTION 20 TOWNSHIP 07S RANGE 14W
SUB DIV 00000 LOT BLOCK
DEED BOOK AA89 & PAGE 1455
TAX 262.53 PNLTY 26.88 TOT 289.41
PT SW 1/4 NW 1/4 SEC. 20-7-14
AA-89-145

MORAN SYLVAN ETUX L/ E
PCL 00141403-0000 TD L
SECTION 00 TOWNSHIP 00 RANGE 00
SUB DIV 00000 LOT BLOCK
DEED BOOK & PAGE
TAX 93.22 PNLTY 11.64 TOT 104.86
PT. SW 1/4 OF NW 1/4
SEC. 20-7-14 E-4-27
O-0-224

HENLEY CHARLES W ETU X
PCL 00141404-0000 TD L
SECTION 00 TOWNSHIP 00 RANGE 00
SUB DIV 00000 LOT BLOCK
DEED BOOK & PAGE
TAX 257.10 PNLTY 26.39 TOT 283.49
PT. SW 1/4 OF NW 1/4
SEC. 20-7-14 U-2-315
U-3-267

MAUFFRAY HARLAN H ET UX
RT. 3 BOX 490
PASS CHRISTIAN, MS 39556
PCL 00141505-0000 TD I
SECTION 00 TOWNSHIP 00 RANGE 00
SUB DIV 00000 LOT BLOCK
DEED BOOK & PAGE
TAX 206.40 PNLTY 21.83 TOT 228.23
W 1/2 OF NW 1/4 OF NW 1/4
SEC. 23-7-14 V-5-185

MAUFFRAY JAMES DONAL D
RT. 3 BOX 490
PASS CHRISTIAN, MS 39556
PCL 00141507-0000 TD I
SECTION 00 TOWNSHIP 00 RANGE 00
SUB DIV 00000 LOT BLOCK
DEED BOOK & PAGE
TAX 34.59 PNLTY 6.36 TOT 40.95
PT. SW 1/4 OF NW 1/4 LESS R/W
SEC. 23-7-14 P-9-125

MAUFFRAY GERARD ETUX
PCL 00141510-0010 TD I
SECTION 00 TOWNSHIP 00 RANGE 00
SUB DIV 00000 LOT BLOCK
DEED BOOK & PAGE
TAX 33.20 PNLTY 6.23 TOT 39.43
PT. SE 1/4 OF NW 1/4
SEC. 23-7-14 TRAILER AA-48-805

ORY ADOLPH
PCL 00141513-0020 TD I
SECTION 00 TOWNSHIP 00 RANGE 00
SUB DIV 00000 LOT BLOCK
DEED BOOK & PAGE
TAX 54.48 PNLTY 8.15 TOT 62.63
PT SE 1/4-NW 1/4 SEC 23-7-14 D7-355

ORY SHARON M ETAL
HUNTER OAKS APT C-31
CLINTON, MS 39056
PCL 00141522-0000 TD I
SECTION 00 TOWNSHIP 00 RANGE 00
SUB DIV 00000 LOT BLOCK
DEED BOOK & PAGE
TAX 89.55 PNLTY 11.31 TOT 100.86
PT. SEOF SE1/4 OF SW1/4
SEC. 23-7-14 Z-7-751/747
AA77-882

ORY SHARON M ETAL
HUNTERS OAKS AP C 31
CLINTON, MS 39056
PCL 00141522-0010 TD L
SECTION 23 TOWNSHIP 07S RANGE 14W
SUB DIV 00000 LOT BLOCK
DEED BOOK & PAGE
TAX 84.47 PNLTY 10.85 TOT 95.32
E 1/2 SW 1/4 S OF BAYOU AA-77-882

GARRIGA P G
PCL 00141522-0015 TD L
SECTION 23 TOWNSHIP 07S RANGE 14W
SUB DIV 00000 LOT BLOCK
DEED BOOK Z-7 & PAGE 751
TAX 84.47 PNLTY 10.85 TOT 95.32
PT SE 1/4 OF SW 1/4 SEC 23-7-14
Z-7-751 AA-77-882

NORMAN ANN W ETVIR
P O BOX 406
BAY ST LOUIS, MS 39520
PCL 00141524-0000 TD L
SECTION 00 TOWNSHIP 00 RANGE 00
SUB DIV 00000 LOT BLOCK
DEED BOOK & PAGE
TAX 227.80 PNLTY 23.76 TOT 251.56
PT. LOT 3
SEC. 28-7-14 AA-16-607
TRAILER

LACOSTE LEONARD
PCL 00141825-0000 TD L
SECTION 00 TOWNSHIP 00 RANGE 00
SUB DIV 00000 LOT BLOCK
DEED BOOK & PAGE
TAX 25.31 PNLTY 5.53 TOT 30.84
PT. LOT 3
SEC. 28-7-14 W-6-522

LACOSTE SEYMOUR ETUX
P.O. BOX 114
KILN, MS 39556
PCL 00141826-0000 TD L
SECTION 00 TOWNSHIP 00 RANGE 00
SUB DIV 00000 LOT BLOCK
DEED BOOK & PAGE
TAX 21.54 PNLTY 5.19 TOT 26.73
PT. LOT 3
SEC. 28-7-14 X-1-311

BRADLEY LAWRENCE E E TUX
P O BOX 598
KILN, MS 39556
PCL 00141915-0000 TD V
SECTION 00 TOWNSHIP 00 RANGE 00
SUB DIV 00000 LOT BLOCK
DEED BOOK & PAGE
TAX 175.06 PNLTY 19.00 TOT 194.06
PT. SE 1/4 OF NE 1/4
SEC. 30-7-14 AA-45-509

MITCHELL MARSHALL J ETAL
PCL 00142037-0010 TD V
SECTION 00 TOWNSHIP 00 RANGE 00
SUB DIV 00000 LOT BLOCK
DEED BOOK & PAGE
TAX 150.74 PNLTY 16.81 TOT 167.55
PT. SW 1/4 OF NW 1/4 OF SW 1/4
SEC. 30-7-14 Z-2-475

GARDNER CHARLIE R ET UX
P.O. BOX 174
KILN, MS 39556
PCL 00142040-0000 TD V
SECTION 00 TOWNSHIP 00 RANGE 00
SUB DIV 00000 LOT BLOCK
DEED BOOK & PAGE
TAX 28.75 PNLTY 5.84 TOT 34.59
PT. SE 1/4 OF NW 1/4
SEC. 30-7-14 AA-73-437

KILN WATER & FIRE PR OT DISTR
PCL 00142103-0020 TD V
SECTION 00 TOWNSHIP 00 RANGE 00
SUB DIV 00000 LOT BLOCK
DEED BOOK & PAGE
TAX 31.17 PNLTY 6.05 TOT 37.22
PT. SW 1/4 OF NW 1/4
SEC. 30-7-14 AA-21-366

HARMON WILLIE
PCL 00142215-0010 TD V
SECTION 30 TOWNSHIP 07S RANGE 14W
SUB DIV 00000 LOT BLOCK
DEED BOOK & PAGE
TAX 30.37 PNLTY 5.99 TOT 36.36
PT NW 1/4 OF SW 1/4 SEC 30-7-14
AA-89-916

MALONE ELDRIDGE
2942 LINCOLN AVE.
SLIDELL, LA 70458
PCL 00142310-0000 TD V
SECTION 00 TOWNSHIP 00 RANGE 00
SUB DIV 00000 LOT BLOCK
DEED BOOK & PAGE
TAX 9.11 PNLTY 4.07 TOT 13.18
PT. W 1/2 OF NW 1/4
SEC. 30-7-14 G-0-306

PONTCHARTRAIN STATE BANK
8925 VETERAN'S BLVD
P O BOX 73768
METAIRIE, LA 70003
PCL 00142327-0000 TD H
SECTION 00 TOWNSHIP 00 RANGE 00
SUB DIV 00000 LOT BLOCK
DEED BOOK & PAGE
TAX 49.75 PNLTY 7.73 TOT 57.48
LOT 2 & 3, N. OF RIVER
SEC. 31-7-14 AA-80-759

MITCHELL RUSSELL L
PCL 00142431-0000 TD S
SECTION 00 TOWNSHIP 00 RANGE 00
SUB DIV 00000 LOT BLOCK
DEED BOOK & PAGE
TAX 21.42 PNLTY 5.18 TOT 26.60
LOT 4 SEC. 34-7-14
AA65-19

WEINFURTER JULES A
PCL 00142515-0000 TD I
SECTION 00 TOWNSHIP 00 RANGE 00
SUB DIV 00000 LOT BLOCK
DEED BOOK & PAGE
TAX 73.20 PNLTY 9.83 TOT 83.03
PT. LOT 2, J.B. CUEVAS CL.
SEC. 37-7-14 Y-2-208

KOCH GAIL ISABELL ET AL
PCL 00142524-0000 TD I
SECTION 37 TOWNSHIP 07S RANGE 14W
SUB DIV 00000 LOT BLOCK
DEED BOOK N7 & PAGE 585
TAX 343.92 PNLTY 34.75 TOT 378.67
PT. LOTS 4-7 C.B. CUEVAS CL.
37-7-14
N7-585

CAMERON CLARENCE J
P O BOX 62
KILN, MS 39556
PCL 00142622-0000 TD V
SECTION 00 TOWNSHIP 00 RANGE 00
SUB DIV 00000 LOT BLOCK
DEED BOOK & PAGE
TAX 102.91 PNLTY 12.51 TOT 115.42
PT. LOT 5, J.B. NECAISE CL.
SEC. 38-7-14 V-0-320
AA76-470

LACOSTE RICHARD ETUX
RT. 3 BOX 790
BAY ST. LOUIS, MS 39520
PCL 00142703-0000 TD V
SECTION 00 TOWNSHIP 00 RANGE 00
SUB DIV 00000 LOT BLOCK
DEED BOOK & PAGE
TAX 222.02 PNLTY 23.23 TOT 245.25
PT. LOT 7, J.B. NECAISE CL.
SEC. 38-7-14 P-5-575 T-8-415

LACOSTE DAVID I ETUX
RT 3 BOX 791
BAY ST LOUIS, MS 39520
PCL 00142705-0000 TD V
SECTION 38 TOWNSHIP 07S RANGE 14W
SUB DIV 00000 LOT BLOCK
DEED BOOK T-8 & PAGE 416
TAX 419.05 PNLTY 41.21 TOT 460.26
PT LOT 7 & 8 J.B. NECAISE CL SEC 38
T7N R14W

LACOSTE SEYMOUR ETUX
P.O. BOX 114
KILN, MS 39556
PCL 00142709-0000 TD V
SECTION 00 TOWNSHIP 00 RANGE 00
SUB DIV 00000 LOT BLOCK
DEED BOOK & PAGE
TAX 237.35 PNLTY 24.86 TOT 262.21
PT. LOT 7 & 8 J B NECAISE CL
SEC. 38-7-14 P-5-571 T-2-365

TULLOS WALTER V ETUX (LESSEE)
7716 MAMALU PL
DBA STARK'S FAMILY REST.
BAY ST LOUIS, MS 39520
PCL 00143120-0010 TD S
SECTION 13 TOWNSHIP 08S RANGE 14W
SUB DIV 00000 LOT BLOCK
DEED BOOK & PAGE
TAX1398.83 PNLTY129.15 TOT 1527.98
PT S 1/2 OF 6 SEC 13-8-14 JB LADNER
(PT TRACT C)(LEASE)
SUB LEASE FROM PAUL MILAM DEVELOPER

DIAMONDHEAD PROPERTY INC
PCL 00143320-0000 TD S
SECTION 00 TOWNSHIP 00 RANGE 00
SUB DIV 00000 LOT BLOCK
DEED BOOK & PAGE
TAX 242.54 PNLTY 25.08 TOT 267.62
PT. NOEL JORDAN CL. #31
SEC. 10-8-14 W8-132

KINGSTON DIANA(LESSE E)
4405 W ALOHA DR
DBA DIANA'S HAIR ARTISTS
BAY ST LOUIS, MS 39520
PCL 00143336-0015 TD S
SECTION 13 TOWNSHIP 08S RANGE 14W
SUB DIV 00000 LOT BLOCK
DEED BOOK & PAGE
TAX 356.35 PNLTY 35.32 TOT 391.67
PT JB LADNER CLAIM SEC 13-8-14
NE COR DIAMONDHEAD I-10 INTERCHANGE
(COMM LEASE LAND) GEX EST LESSOR

BERRY JR JAMES H ETU X
RT 1 BOX 21
BAY ST LOUIS, MS 39520
PCL 00143425-0010 TD H
SECTION 00 TOWNSHIP 00 RANGE 00
SUB DIV 00000 LOT BLOCK
DEED BOOK & PAGE
TAX 24.07 PNLTY 5.41 TOT 29.48
PT S 1/2 OF SW 1/4 18-8-14
AA-11-71

BOUGANIM HENRY ETUX
318 OLD SPANISH TRL
WAVELAND, MS 39576
PCL 00143511-0000 TD H
SECTION 00 TOWNSHIP 00 RANGE 00
SUB DIV 00000 LOT BLOCK
DEED BOOK & PAGE
TAX 33.20 PNLTY 6.23 TOT 39.43
LOT IN NW1/4-NE1/4
PIERRE CARCO CL. 19-8-14
AA35-101

BUSH ANNE P MRS
1310 HOMEWOOD
LAUREL, MS 39440
PCL 00143716-0000 TD B
SECTION 26 TOWNSHIP 08S RANGE 14W
SUB DIV 00000 LOT BLOCK
DEED BOOK AA24 & PAGE 306
TAX 78.38 PNLTY 10.31 TOT 88.69
PT. J BOURQUIE CL. #66
PT. # 66 SEC. 26-8-14
AA24-306

SMITH WALTER RAY ETU X
RT 2 BOX 148
BAY ST LOUIS, MS 39520
PCL 00143801-0000 TD B
SECTION 00 TOWNSHIP 00 RANGE 00
SUB DIV 00000 LOT BLOCK
DEED BOOK & PAGE
TAX 42.41 PNLTY 7.07 TOT 49.48
PT. J. BOUQUIE CL.
SEC. 26-8-14 U-6-125

HOTARD MARY
RT 4 BOX 22
BAY ST LOUIS, MS 39520
PCL 00143814-0010 TD B
SECTION 26 TOWNSHIP 08 RANGE 14
SUB DIV 00000 LOT BLOCK
DEED BOOK & PAGE
TAX 17.80 PNLTY 4.86 TOT 22.66
PT. J BOUQUIE CL. OUTSIDE
AA-88-90

HOTARD MARY
RT 4 BOX 22
BAY ST LOUIS, MS 39520
PCL 00143814-0020 TD B
SECTION 26 TOWNSHIP 08 RANGE 14
SUB DIV 00000 LOT BLOCK
DEED BOOK & PAGE
TAX 109.97 PNLTY 13.15 TOT 123.12
PT. J BOUQUIE CL. OUTSIDE
AA-80-90

BELL LOURDES A L
PCL 00143816-0000 TD B
SECTION 00 TOWNSHIP 00 RANGE 00
SUB DIV 00000 LOT BLOCK
DEED BOOK & PAGE
TAX 11.18 PNLTY 4.25 TOT 15.43
PT. J. BOUQUIE CL.
SEC. 26-8-14 X-1-111
PT. INSIDE

SHORELINE INC
PCL 00143904-0000 TD B
SECTION 00 TOWNSHIP 00 RANGE 00
SUB DIV 00000 LOT BLOCK
DEED BOOK & PAGE
TAX 1.57 PNLTY 3.39 TOT 4.96
PT SW 1/4 10' RESERVED STRIP ON
W SIDE OF SUB

SHORELINE INC.
PCL 00143908-0000 TD E
SECTION 00 TOWNSHIP 00 RANGE 00
SUB DIV 00000 LOT BLOCK
DEED BOOK & PAGE
TAX 7.80 PNLTY 3.96 TOT 11.76
PART OF 29-8-14
N8-422

SHORELINE INC.
PCL 00143908-0010 TD E
SECTION 00 TOWNSHIP 00 RANGE 00
SUB DIV 00000 LOT BLOCK
DEED BOOK & PAGE
TAX 8.30 PNLTY 4.00 TOT 12.30
PART OF 29-9-14
N8-422

EASTERLING LA CO. IN C.
PCL 00143932-0010 TD H
SECTION 31 TOWNSHIP 08S RANGE 14W
SUB DIV 00000 LOT BLOCK
DEED BOOK AA23 & PAGE 904
TAX 10.79 PNLTY 4.23 TOT 15.02
PT E 1/2 OF NE 1/4
SEC 31-8-14 AA-23-504

GILLESPIE PEGGY S
RT 2 BOX 741C
BAY ST LO, MS 39520
PCL 00143932-0020 TD H
SECTION 00 TOWNSHIP 00 RANGE 00
SUB DIV 00000 LOT BLOCK
DEED BOOK & PAGE
TAX 333.62 PNLTY 33.27 TOT 366.89
PT NE 1/4 NE1/4 31-8-14 AA49-229

CROSBY L O III ETAL
PCL 00144011-0000 TD F
SECTION 00 TOWNSHIP 00 RANGE 00
SUB DIV 00000 LOT BLOCK
DEED BOOK & PAGE
TAX 47.92 PNLTY 7.56 TOT 55.48
PT. SE 1/4 N. OF HWY SEC 31-8-14
M-5-335 AA-12-705 AA-14-360
AA67-316

ASHER DEBRA A
PCL 00144019-0005 TD F
SECTION 32 TOWNSHIP 08S RANGE 14W
SUB DIV 00000 LOT BLOCK
DEED BOOK & PAGE
TAX 26.67 PNLTY 5.65 TOT 32.32
PT SW 1/4 OF SW 1/4 SEC 32-8-14
AA-90-161

BRIGNAC E P JR
PCL 00144030-0010 TD J
SECTION 00 TOWNSHIP 00 RANGE 00
SUB DIV 00000 LOT BLOCK
DEED BOOK & PAGE
TAX 80.38 PNLTY 10.49 TOT 90.87
PT S 1/2 OF SW 1/4 SEC 32-8-14
T7-442

PRESTIGE DEVELOPERS INC ETAL
1332 HWY 90
WAVELAND, MS 39576
PCL 00144119-0080 TD J
SECTION 32 TOWNSHIP 08S RANGE 14W
SUB DIV 00000 LOT BLOCK
DEED BOOK AA53 & PAGE 12
TAX 95.33 PNLTY 11.83 TOT 107.16
PT E 1/2 OF NW 1/4 OF SE 1/4

MORAN OLA E ETUX
PCL 00144120-0020 TD F
SECTION 00 TOWNSHIP 00 RANGE 00
SUB DIV 00000 LOT BLOCK
DEED BOOK & PAGE
TAX 177.88 PNLTY 19.26 TOT 197.14
PT. NW 1/4 OF SE 1/4
SEC. 32-8-14
AA-53-104

BAILEY ELECTRIC, INC
RT 4 BOX 412
BAY ST LOUIS, MS 39520
PCL 00144127-0000 TD F
SECTION 32 TOWNSHIP 08 RANGE 14
SUB DIV 00000 LOT BLOCK
DEED BOOK & PAGE
TAX 310.61 PNLTY 31.20 TOT 341.81
PT. SW 1/4 OF SE 1/4 (BUSINESS)
SEC. 32-8-14
AA-82-536

FIELDLER LAURA LYNN
PCL 00144132-0010 TD G
SECTION 32 TOWNSHIP 08S RANGE 14W
SUB DIV 00000 LOT BLOCK
DEED BOOK AA40 & PAGE 465
TAX 172.23 PNLTY 18.75 TOT 190.98
PT. SW1/4-SE1/4
AA40-465

HOLDEN MARGARET E
PCL 00144206-0000 TD F
SECTION 00 TOWNSHIP 00 RANGE 00
SUB DIV 00000 LOT BLOCK
DEED BOOK & PAGE
TAX 307.66 PNLTY 30.94 TOT 338.60
PT. NE 1/4 OF SW 1/4
SEC. 32-8-14 X-0-158
AA-48-405

TANGUIS MARGARET S (HOLDEN)
PO BOX 403
BAY ST LOUIS, MS 39520
PCL 00144207-0000 TD F
SECTION 32 TOWNSHIP 08S RANGE 14W
SUB DIV 00000 LOT BLOCK
DEED BOOK T6 & PAGE 284

TAX 44.19 PNLTY 7.22 TOT 51.41
PT. NE 1/4 OF SW 1/4
SEC. 32-8-14 T-6-284

BRELAND E E
PCL 00144224-0000 TD F
SECTION 00 TOWNSHIP 00 RANGE 00
SUB DIV 00000 LOT BLOCK
DEED BOOK & PAGE
TAX 136.94 PNLTY 15.33 TOT 152.27
PT N 1/2 OF LOT 5
SEC 33 T8 R14 Z-5-229

SHORELINE INC
PCL 00144302-0000 TD F
SECTION 00 TOWNSHIP 00 RANGE 00
SUB DIV 00000 LOT BLOCK
DEED BOOK & PAGE
TAX 149.33 PNLTY 16.69 TOT 166.02
PT NE 1/4 OF SW 1/4
SEC. 33-8-14 N8-422

SHORELINE INC
PCL 00144303-0000 TD F
SECTION 00 TOWNSHIP 00 RANGE 00
SUB DIV 00000 LOT BLOCK
DEED BOOK & PAGE
TAX .83 PNLTY 3.33 TOT 4.16
PT NW 1/4 STRIP RESERVED ON W
AND SOUTH SIDE
SEC. 33-8-14 N8-422

MAAS BETTY Y
P O BOX 1311
BAY ST LOUIS, MS 39520
PCL 00144420-0000 TD T
SECTION 34 TOWNSHIP 08S RANGE 14W
SUB DIV 00000 LOT BLOCK
DEED BOOK AA86 & PAGE 203
TAX 10.17 PNLTY 4.16 TOT 14.33
PT. NE 1/4 OF THE NW1/4 OF SEC.
34-8-14
AA86-203

PULIZZANO HENRY ETUX
PCL 00144504-0000 TD T
SECTION 35 TOWNSHIP 08S RANGE 14W
SUB DIV 00000 LOT BLOCK
DEED BOOK I8 & PAGE 4
TAX 204.93 PNLTY 21.70 TOT 226.63
PT. NE1/4-NW1/4 SEC 35-8-14
I8-4

KOENENN JOHN C ETUX
RT 1 BOX 32
PASS CHRISTIAN, MS 39571
PCL 00144522-0000 TD 9
SECTION 00 TOWNSHIP 00 RANGE 00
SUB DIV 00000 LOT BLOCK
DEED BOOK & PAGE
TAX 30.32 PNLTY 5.98 TOT 36.30
PT. E. CARVER CL.
SEC. 37-8-14 CL #14
V-3-536

BRELAND WILLIAM E
PCL 00144523-0000 TD B
SECTION 00 TOWNSHIP 00 RANGE 00
SUB DIV 00000 LOT BLOCK
DEED BOOK & PAGE
TAX 109.70 PNLTY 13.12 TOT 122.82
PT. E. CARVER CL.
SEC. 37-8-14
F-6-114

continued on next page
Delinquent Realty Tax

Delinquent Realty Tax
continued from previous page

ANG L D
302 LUMBER ST
NATCHEZ, MS
PCL 00146539-0000 TD B
SECTION 00 TOWNSHIP 00 RANGE 00
SUB DIV 00000 LOT BLOCK
DEED BOOK & PAGE
TAX 63.03 PNLTY 8.92 TOT 71.95
PT J B LARDASSE CL SEC 42-8-14
(OUTSIDE) X6-314

BERENS PERRY
RT. 3 BOX 210
BAY ST. LOUIS, MS 39520
PCL 00144624-0000 TD B
SECTION 00 TOWNSHIP 00 RANGE 00
SUB DIV 00000 LOT BLOCK
DEED BOOK & PAGE
TAX 99.14 PNLTY 12.37 TOT 111.51
PT. E.W. RIPLEY CL.
SEC. 39-8-14 AA-28-649

RUSSO LEON
RT 6 BOX 49
BAY ST LOUIS, MS 39520
PCL 00144634-0000 TD B
SECTION 00 TOWNSHIP 00 RANGE 00
SUB DIV 00000 LOT BLOCK
DEED BOOK & PAGE
TAX 221.16 PNLTY 23.15 TOT 244.31
PT. E.W. RIPLEY CL.
SEC. 39-8-14 Y-4-108
AA-8-232

TRUETT SUZANNE S ETA L
108 CARROLL AVE
BAY ST LOUIS, MS 39520
PCL 00144702-0000 TD B
SECTION 00 TOWNSHIP 00 RANGE 00
SUB DIV 00000 LOT BLOCK
DEED BOOK & PAGE
TAX 350.91 PNLTY 34.83 TOT 385.74
PT. JOS. FAVRE CL.
SEC. 40-8-14 Y-7-68
AA79-627

RAUXET JR AUGUST ETU X
531 COMMERGER
BAY ST LOUIS, MS 39520
PCL 00144710-0000 TD B
SECTION 00 TOWNSHIP 00 RANGE 00
SUB DIV 00000 LOT BLOCK
DEED BOOK & PAGE
TAX 54.85 PNLTY 8.19 TOT 63.04

PT. JOSH FAVRE CL.
SEC. 40-8-14 L-1-411

LADNER HERMAN ETUX
PCL 00144711-0010 TD B
SECTION 00 TOWNSHIP 00 RANGE 00
SUB DIV 00000 LOT BLOCK
DEED BOOK & PAGE
TAX 31.34 PNLTY 6.07 TOT 37.41
PT. JOSEPH FAVRE CL.
SEC. 40-8-14 AA-34-600

SHORELINE INC
PCL 00144713-0000 TD B
SECTION 00 TOWNSHIP 00 RANGE 00
SUB DIV 00000 LOT BLOCK
DEED BOOK & PAGE
TAX 26.12 PNLTY 5.60 TOT 31.72
PT. JOS. FAVRE CL.
SEC. 40-8-14 N-8-422

BAY INC
PCL 00144715-0000 TD B
SECTION 00 TOWNSHIP 00 RANGE 00
SUB DIV 00000 LOT BLOCK
DEED BOOK & PAGE
TAX 5.50 PNLTY 3.75 TOT 9.25
PT. NW1/4 LYING E OF BAYOU PHILLIP
J FAVRE CL-40-814 & P CARCO CL
19-8-14

SIMS MYRL C LAFONTAI NE
PCL 00144721-0000 TD B
SECTION 00 TOWNSHIP 00 RANGE 00
SUB DIV 00000 LOT BLOCK
DEED BOOK & PAGE
TAX 183.62 PNLTY 19.77 TOT 203.39
PT. J.B. LARDASSE CL.
& E CARVER CLAIM
(PARCEL #2) AA5-851
X2-271

BETRON I M
PCL 00144725-0000 TD B
SECTION 42 TOWNSHIP 08 RANGE 14
SUB DIV 00000 LOT BLOCK
DEED BOOK & PAGE
TAX 37.26 PNLTY 6.61 TOT 43.87
PT. J.B. LARDASSE CL.
SEC. 42-8-14 AA87-484 AA88-718
(PARCEL #8)

ROMERO HAROLD J
1118 WEST MAIN
NEW IBERIA, LA
PCL 00144726-0000 TD B
SECTION 00 TOWNSHIP 00 RANGE 00
SUB DIV 00000 LOT BLOCK
DEED BOOK & PAGE
TAX 44.16 PNLTY 7.22 TOT 51.38
PT. J.B. LARDASSE CL.
SEC. 42-8-14 AA71-829
(PARCEL #11 & #12)

MELENCON CARL
3505 CLEARVIEW PKWY
METAIRIE, LA
PCL 00144732-0000 TD B
SECTION 00 TOWNSHIP 00 RANGE 00
SUB DIV 00000 LOT BLOCK
DEED BOOK & PAGE
TAX 50.14 PNLTY 7.76 TOT 57.90
PT. J.B. LARDASSE CL., 50 X 139'
SEC. 42-8-14 AA-37-69
(PARCEL #16) TRAILER

ST PE ELIZABETH MCC
RT 4 BOX 164
BAY ST LOUIS, MS 39520
PCL 00144826-0000 TD B
SECTION 00 TOWNSHIP 00 RANGE 00
SUB DIV 00000 LOT BLOCK
DEED BOOK & PAGE
TAX 181.90 PNLTY 19.62 TOT 201.52
PT. J.B. LARDASSE CL.
SEC. 42-8-14 U-10-110
W-8-449 (PARCEL #50) PT 49
AA46-385

ST PE ELIZABETH M
PCL 00144826-0010 TD B
SECTION 00 TOWNSHIP 00 RANGE 00
SUB DIV 00000 LOT BLOCK
DEED BOOK & PAGE
TAX 13.13 PNLTY 4.43 TOT 17.56
PARCEL # 32 ROAD ISLAND
PT. J.B. LARDASSE CL. SEC. 42-8-14
AA46-385

KERGOSIEN CHARLES E
128 JACKSON ST
HAZELHURST, MS
PCL 00144925-0000 TD B
SECTION 42 TOWNSHIP 08S RANGE 14W
SUB DIV 00000 LOT BLOCK
DEED BOOK Y6 & PAGE 416
TAX 45.13 PNLTY 7.31 TOT 52.44
PT. J.B. LARDASSE CL.
SEC. 42-8-14 Y-6-416
(PARCEL PART #89)

RICHARD KATHERINE K
PCL 00145027-0000 TD B
SECTION 42 TOWNSHIP 08S RANGE 14W
SUB DIV 00000 LOT BLOCK
DEED BOOK AA21 & PAGE 318
TAX 113.80 PNLTY 13.50 TOT 127.30
PT. J.B. LARDASSE CL.
PARCEL # 129
SEC. 42-8-14
AA21-318

SNYDER ROBERT T ETUX
PCL 00145105-0000 TD B
SECTION 00 TOWNSHIP 00 RANGE 00
SUB DIV 00000 LOT BLOCK
DEED BOOK & PAGE
TAX 77.10 PNLTY 10.19 TOT 87.29
PT. J.B. LARDASSE CL.
SEC. 42-8-14 AA-26-31 TRAILER
(PARCEL #148)

JENKINS JEANETTE
PCL 00145108-0000 TD B
SECTION 42 TOWNSHIP 08S RANGE 14W
SUB DIV 00000 LOT BLOCK
DEED BOOK AA30 & PAGE 21
TAX 5.22 PNLTY 3.72 TOT 8.94
PT. J.B. LARDASSE CL.
PARCEL 151
SEC 42-8-84
AA30-21

MAPLES WILLIE C
RT 3 BOX 276
TAHLEQUAH, OK 74464
PCL 00145207-0000 TD B
SECTION 42 TOWNSHIP 08S RANGE 14W
SUB DIV 00000 LOT BLOCK
DEED BOOK V1 & PAGE 474
TAX 79.92 PNLTY 10.44 TOT 90.36
PT. J. B. LARDASSE CL.PAR #190
SEC. 42-8-14 V-1-474

GEX VIRGINIA A
PO BOX 288
BAY ST LOUIS, MS 39520
PCL 00145228-0000 TD B
SECTION 00 TOWNSHIP 00 RANGE 00
SUB DIV 00000 LOT BLOCK
DEED BOOK & PAGE
TAX 155.62 PNLTY 17.25 TOT 172.87
PT. J. B. LARDASSE CL.
SEC. 42-8-14 AA-34-473
TRAILER
(PARCEL #214)

DEMPSEY HOWARD E ETU X
RT 4 BOX 96
BAY ST LOUIS, MS 39520
PCL 00145237-0000 TD B
SECTION 00 TOWNSHIP 00 RANGE 00
SUB DIV 00000 LOT BLOCK
DEED BOOK & PAGE
TAX 266.15 PNLTY 27.20 TOT 293.35
PT. J. B. LARDASSE CL.
SEC. 42-8-14 R-5-02
(PARCEL #224)
AA63-750

OLIVER SARAH AGNES
PCL 00145401-0000 TD B
SECTION 00 TOWNSHIP 00 RANGE 00
SUB DIV 00000 LOT BLOCK
DEED BOOK & PAGE
TAX 186.06 PNLTY 19.99 TOT 206.05
PT. J. B. LARDASSE CL.
SEC. 42-8-14 G-9-582
(PARCEL #267)
CARROLL LOYD D ETUX
PCL 00145427-0000 TD B
SECTION 00 TOWNSHIP 00 RANGE 00
SUB DIV 00000 LOT BLOCK
DEED BOOK & PAGE
TAX 114.92 PNLTY 13.59 TOT 128.51
PT. J. B. LARDASSE CL. #134
SEC. 42-8-14 U-10-118
AA56-108

CALLAS MIKE E ETAL
PCL 00145430-0000 TD B
SECTION 00 TOWNSHIP 00 RANGE 00
SUB DIV 00000 LOT BLOCK
DEED BOOK & PAGE
TAX 47.01 PNLTY 7.48 TOT 54.49
#7; PT. J. B. LARDASSE CL.
SEC. 42-8-14 P-1-279

SEEMAN NUMA ETUX
RT 4 BOX 146
BAY ST LOUIS, MS 39520
PCL 00145431-0000 TD B
SECTION 00 TOWNSHIP 00 RANGE 00
SUB DIV 00000 LOT BLOCK
DEED BOOK & PAGE
TAX 89.32 PNLTY 11.29 TOT 100.61
PT. J. B. LARDASSE CL.
SEC. 42-8-14 Y-4-511 (PT #55)
AA59-861

GEX VIRGINIA A
PO BOX 288
BAY ST LOUIS, MS 39520
PCL 00145437-0000 TD B
SECTION 00 TOWNSHIP 00 RANGE 00
SUB DIV 00000 LOT BLOCK
DEED BOOK & PAGE
TAX 41.54 PNLTY 6.99 TOT 48.53
PT. J. B. LARDASSE CL.,
50 X 198' SEC. 42-8-14
AA-34-475

MORAN ALDEN R ETAL
PCL 00145529-0000 TD B
SECTION 46 TOWNSHIP 08 RANGE 14
SUB DIV 00000 LOT BLOCK
DEED BOOK & PAGE
TAX1582.61 PNLTY145.68 TOT 1728.29
PT. GUIDON TOULME CL.
SEC. 46-8-14 (PT. # 5)
AA-80-248 & 289 AA-82-237

DORRIS WILLIAM B ETA L
RT 4 BOX 448
BAY ST LOUIS, MS 39520
PCL 00145530-0010 TD B
SECTION 46 TOWNSHIP 08S RANGE 14W
SUB DIV 00000 LOT BLOCK
DEED BOOK AA44 & PAGE 485
TAX 164.10 PNLTY 18.02 TOT 182.12
PT. GUIDON TOULME CL. 46-6-14
AA-44-485

HAAS BETTY Y
P O BOX 1311
BAY ST LOUIS, MS 39520
PCL 00145531-0000 TD B
SECTION 46 TOWNSHIP 08S RANGE 14W
SUB DIV 00000 LOT BLOCK
DEED BOOK Z3 & PAGE 903
TAX 25.25 PNLTY 5.53 TOT 30.78
PT. GUIDON TOULME CL. #32
SEC. 46-8-14 Z-3-903

HAAS BETTY Y
PCL 00145611-0010 TD B
SECTION 46 TOWNSHIP 08S RANGE 14W
SUB DIV 00000 LOT BLOCK
DEED BOOK AA86 & PAGE 203
TAX 15.17 PNLTY 4.61 TOT 19.78
G TOULME CL #33 S OF HWY 603
SEC 46-8-14 AA-86-203

NECAISE FORREST
RT 6 BOX 32
BAY ST LOUIS, MS 39520
PCL 00145802-0020 TD B
SECTION 47 TOWNSHIP 08S RANGE 14W
SUB DIV 00000 LOT BLOCK
DEED BOOK AA45 & PAGE 303
TAX 54.12 PNLTY 8.62 TOT 62.74
PT. JOHN WATSON CL.
SEC. 47-8-14 AA-16-442
PARCEL 14 A & B & 13
AA45-303 AA-81-462

LAFONTAINE MICHAEL J ETUX
RT 2 BOX 328 D
BAY ST LOUIS, MS 39520
PCL 00145906-0010 TD Q
SECTION 00 TOWNSHIP 00 RANGE 00
SUB DIV 00000 LOT BLOCK
DEED BOOK & PAGE
TAX 121.13 PNLTY 14.15 TOT 135.28
PT. NW 1/4 OF NW 1/4
SEC. 4-9-14 AA-25-86

DELL DOROTHEA
353 HOMESTEAD AVE
METAIRIE, LA 70005
PCL 00145935-0000 TD C
SECTION 04 TOWNSHIP 09S RANGE 14W
SUB DIV 00000 LOT BLOCK
DEED BOOK & PAGE
TAX 14.45 PNLTY 4.55 TOT 19.00
MARSH LOT-WALKINSHAW SUB. OF LOT
1 OF F. FAVRE EST.SEC. 4-9-14
AA-11-301

FRICKE CLYDE D
PCL 00146005-0020 TD E
SECTION 05 TOWNSHIP 09S RANGE 14W
SUB DIV 00000 LOT BLOCK
DEED BOOK AA88 & PAGE 601
TAX 58.11 PNLTY 8.48 TOT 66.59
PT NE 1/4 OF NE 1/4 SEC 5-9-14
AA-88-601 AA-88-840

MORAN THOMAS JOSEPH
P.O. BOX 337
LAKESHORE, MS 39558
PCL 00146131-0000 TD E
SECTION 00 TOWNSHIP 00 RANGE 00
SUB DIV 00000 LOT BLOCK
DEED BOOK & PAGE
TAX 302.10 PNLTY 30.44 TOT 332.54
E. 66' OF NE 1/4 OF SW 1/4
SEC. 7-9-14 F-2-435 Y-5-136/
137

MORAN NANCY OLINE ET VIR
RT 2 BOX 349
BAY ST LOUIS, MS 39520
PCL 00146216-0000 TD E
SECTION 00 TOWNSHIP 00 RANGE 00
SUB DIV 00000 LOT BLOCK
DEED BOOK & PAGE
TAX 8.58 PNLTY 4.02 TOT 12.60
NE 1/4 OF SE 1/4, N. OF RD. & W.
OF BRANCH SEC. 7-9-14
F-2-435 Y-5-136/137
AA-1-136

MORAN NANCY OLINE ET VIR
RT 2 BOX 349
BAY ST LOUIS, MS 39520
PCL 00146216-0010 TD E
SECTION 00 TOWNSHIP 00 RANGE 00
SUB DIV 00000 LOT BLOCK
DEED BOOK & PAGE
TAX 103.23 PNLTY 12.54 TOT 115.77
PT. NW 1/4 OF SW 1/4
AA1-168

SAUCIER CLARENCE JR ETUX
PCL 00146223-0010 TD E
SECTION 07 TOWNSHIP 09S RANGE 14W
SUB DIV 00000 LOT BLOCK
DEED BOOK Y-1- & PAGE 176
TAX 58.54 PNLTY 8.52 TOT 67.06
PT NW 1/4 OF SE 1/4 SEC 7-9-14
Y-1-176

MORAN GLORIA S LIFE ESTATE
RT 2 BOX 350
BAY ST LOUIS, MS 39520
PCL 00146226-0000 TD E
SECTION 00 TOWNSHIP 00 RANGE 00
SUB DIV 00000 LOT BLOCK
DEED BOOK & PAGE
TAX 115.76 PNLTY 13.67 TOT 129.43
PT. NW 1/4 OF SE 1/4
SEC. 7-9-14 AA-21-368
AA-21-370 AA41-139

MOLLERE GENEVIEVE H ETAL
PCL 00146236-0000 TD E
SECTION 00 TOWNSHIP 00 RANGE 00
SUB DIV 00000 LOT BLOCK
DEED BOOK & PAGE
TAX 167.46 PNLTY 18.32 TOT 185.78
PT. NE 1/4 OF SE 1/4, S. OF RD.
SEC. 8-9-14 Q-9-117
03-169

LADNER GERALD H ETUX
PCL 00146309-0082 TD E
SECTION 08 TOWNSHIP 09S RANGE 14W
SUB DIV 00000 LOT BLOCK
DEED BOOK AA33 & PAGE 576
TAX 58.11 PNLTY 8.48 TOT 66.59
PT NE 1/4 OF SW 1/4 SEC 8-9-14
AA-33-576

KLEIN FRANK B SR ETU X
P O BOX 10
CLERMONT HARBOR, MS 39551
PCL 00146309-0096 TD E
SECTION 00 TOWNSHIP 00 RANGE 00
SUB DIV 00000 LOT BLOCK
DEED BOOK & PAGE
TAX 66.39 PNLTY 9.23 TOT 75.62
PT SE 1/4 OF NW 1/4 & PT SW 1/4 OF
NE 1/4 SEC 8-9-14 L5-174

KLEIN FRANK B SR ETU X
PCL 00146310-0002 TD E
SECTION 00 TOWNSHIP 00 RANGE 00
SUB DIV 00000 LOT BLOCK
DEED BOOK & PAGE
TAX 37.35 PNLTY 6.61 TOT 43.96
PT SE 1/4 OF NW 1/4 SEC 8-9-14
L5-174

LADNER ROY B ETUX
RT 2 BOX 345 J
BAY ST LOUIS, MS 39520
PCL 00146310-0010 TD E
SECTION 00 TOWNSHIP 00 RANGE 00
SUB DIV 00000 LOT BLOCK

DEED BOOK & PAGE
TAX 104.63 PNLTY 12.66 TOT 117.29
PT. SE 1/4 OF NW 1/4
SEC. 8-9-14 AA-29-514
AA-32-303/4

KLEIN FRANK B SR ETU X
PCL 00146310-0096 TD E
SECTION 08 TOWNSHIP 09S RANGE 14W
SUB DIV 00000 LOT BLOCK
DEED BOOK L-5 & PAGE 174
TAX 33.09 PNLTY 6.23 TOT 39.32
PT SE 1/4 OF NW 1/4 SEC 8-9-14
L-5-174

MCFARLAND CHARLES
P O BOX 364
PASS CHRISTIAN, MS 39571
PCL 00146538-0000 TD E
SECTION 00 TOWNSHIP 00 RANGE 00
SUB DIV 00000 LOT BLOCK
DEED BOOK & PAGE
TAX 49.79 PNLTY 7.74 TOT 57.53
PT. NW 1/4 OF SE 1/4
SEC. 8-9-14 X-0-59

KERGOSIEN CLARA
134 CARROLL AVE
BAY ST LOUIS, MS 39520
PCL 00146539-0000 TD E
SECTION 00 TOWNSHIP 00 RANGE 00
SUB DIV 00000 LOT BLOCK
DEED BOOK & PAGE
TAX 22.81 PNLTY 5.31 TOT 28.12
PT. S 1/2 OF SE 1/4
SEC. 8-9-14 E-7-297

MCMAHON BRUCE E
PCL 00146616-0000 TD E
SECTION 09 TOWNSHIP 09S RANGE 14W
SUB DIV 00000 LOT BLOCK
DEED BOOK AA71 & PAGE 82
TAX 3.15 PNLTY 3.53 TOT 6.68
PT. LOT 2, DIV. OF ARISTIDE
DEJOIE EST. OF SE 1/4
SEC. 9-9-14 AA-7-182

KERGOSIEN CLARA
134 CARROLL AVE
BAY ST LOUIS, MS 39520
PCL 00146623-0000 TD E
SECTION 00 TOWNSHIP 00 RANGE 00
SUB DIV 00000 LOT BLOCK
DEED BOOK & PAGE
TAX 1.13 PNLTY 3.35 TOT 4.48
PT. NE 1/4 OF NE 1/4
SEC. 17-9-14 E-7-297

CLERMONT HARBOR FIRE DEPT
PCL 00146634-0015 TD E
SECTION 17 TOWNSHIP 09S RANGE 14W
SUB DIV 00000 LOT BLOCK
DEED BOOK & PAGE
TAX 154.64 PNLTY 17.16 TOT 171.80
BLDG ONLY FOR
PT NW 1/4 OF NE 1/4 SEC 17-9-14

BARNES FRANK ETAL
P O BOX 55
CLERMONT HARBOR, MS 39551
PCL 00146636-0000 TD E
SECTION 00 TOWNSHIP 00 RANGE 00
SUB DIV 00000 LOT BLOCK
DEED BOOK & PAGE
TAX 319.79 PNLTY 32.29 TOT 352.08
PT. LOTS 4 & 5 SEC. 17-9-14
AA-75-199 AA75-200

GREEN GEORGE W SR ET UX
P O BOX 22
CLERMONT HARBOR, MS 39551
PCL 00146701-0000 TD E
SECTION 00 TOWNSHIP 00 RANGE 00
SUB DIV 00000 LOT BLOCK
DEED BOOK & PAGE
TAX 78.78 PNLTY 10.59 TOT 89.37
PT. LOTS 2 & 3 SEC. 17-9-14
U-3-112

COLLY MAURICE L
200 N BEACH BLVD
BAY ST LOUIS, MS 39520
PCL 00146811-0000 TD E
SECTION 00 TOWNSHIP 00 RANGE 00
SUB DIV 00000 LOT BLOCK
DEED BOOK & PAGE
TAX 104.92 PNLTY 12.69 TOT 117.61
SW 1/4 OF NE 1/4, SE 1/4 OF
NE 1/4, EX. 13 ACRES
SEC. 18-9-14 Y-3-56
AA-11-647

SAUCIER CLARENCE A J R ETUX
RT 2 BOX 350 Q
BAY ST LOUIS, MS 39520
PCL 00146818-0000 TD E
SECTION 00 TOWNSHIP 00 RANGE 00
SUB DIV 00000 LOT BLOCK
DEED BOOK & PAGE
TAX 103.94 PNLTY 12.61 TOT 116.55
LOT 3, DIV. N 1/2 OF NW 1/4
SEC. 18-9-14 AA-3-323

NECAISE JR GEORGE A ETUX
PCL 00146821-0000 TD E
SECTION 00 TOWNSHIP 00 RANGE 00
SUB DIV 00000 LOT BLOCK
DEED BOOK & PAGE
TAX 103.94 PNLTY 12.61 TOT 116.55
LOT 6, DIV. N 1/2 OF NW 1/4
SEC. 18-9-14 Z-8-75

NECAISE RAYMOND R ET UX
P O BOX 11
LAKESHORE, MS 39558
PCL 00146822-0000 TD E
SECTION 00 TOWNSHIP 00 RANGE 00
SUB DIV 00000 LOT BLOCK
DEED BOOK & PAGE
TAX 61.60 PNLTY 8.79 TOT 70.39
PT. LOT 7, DIV. N 1/2 OF NW 1/4
& PT. SW 1/4 OF NW 1/4
SEC. 18-9-14 Z-2-890 X-8-331
AA-44-573/575

NECAISE LEROY JR ETA LS
PCL 00146829-0010 TD E
SECTION 18 TOWNSHIP 09S RANGE 14W
SUB DIV 00000 LOT BLOCK
DEED BOOK V-0 & PAGE 324
TAX 4.67 PNLTY 3.67 TOT 8.34
PT SW 1/4-NW 1/4 SEC. 18-9-14
V-0-324

COLLY MAURICE L
200 N BEACH BLVD
BAY ST LOUIS, MS 39520
PCL 00146838-0000 TD E
SECTION 00 TOWNSHIP 00 RANGE 00
SUB DIV 00000 LOT BLOCK
DEED BOOK & PAGE
TAX 14.33 PNLTY 4.54 TOT 18.87
PT NE 1/4 OF SE 1/4 AND PT SE 1/4
OF SE 1/4 S OF RR
SEC 18-9-14
AA11-647

BORDELON PAT L
P. O. BOX 212
LAKESHORE, MS 39550
PCL 00146904-0000 TD E
SECTION 00 TOWNSHIP 00 RANGE 00
SUB DIV 00000 LOT BLOCK
DEED BOOK & PAGE
TAX 89.97 PNLTY 11.35 TOT 101.32
PT N. W. 1/4 OF S. W 1/4
SEC 18-9-14 AA-67-765

BORDAGES WILFRED ETA L
PCL 00146920-0000 TD E
SECTION 19 TOWNSHIP 09S RANGE 14W
SUB DIV 00000 LOT BLOCK
DEED BOOK J-6 & PAGE 145
TAX 95.50 PNLTY 11.85 TOT 107.35
PT LOT 2 SEC 19-9-14
J-6-145 J-5-533 H-4-594

STRONG MARSHALL W ET ALS
PCL 00146932-0010 TD E
SECTION 00 TOWNSHIP 00 RANGE 00
SUB DIV 00000 LOT BLOCK
DEED BOOK & PAGE
TAX 38.63 PNLTY 6.72 TOT 45.35
PT. OF SECTION

SEC. 30-9-14 AA-5-33

CELESTIAL EXPRESS
RT 2 BOX 449-A
CARRIERE, MS 39426
PCL 00147114-0000 TD G
SECTION 00 TOWNSHIP 00 RANGE 00
SUB DIV 00000 LOT BLOCK
DEED BOOK & PAGE
TAX 335.40 PNLTY 37.94 TOT 423.34
PT. W 1/2 OF SECTION LESS RD. ROW
SEC. 3-5-15 AA-77-42

WELLS WAYNE
P O BOX 1584
MERAUX, LA 70075
PCL 00147124-0010 TD F
SECTION 00 TOWNSHIP 00 RANGE 00
SUB DIV 00000 LOT BLOCK
DEED BOOK & PAGE
TAX 67.52 PNLTY 9.33 TOT 76.85
PT. E 1/2 OF NE 1/4
SEC. 4-5-15 AA-77-572 TRAILER

CELESTIAL EXPRESS
RT 2 BOX 449-A
CARRIERE, MS 39426
PCL 00147133-0000 TD F
SECTION 00 TOWNSHIP 00 RANGE 00
SUB DIV 00000 LOT BLOCK
DEED BOOK & PAGE
TAX 77.73 PNLTY 10.24 TOT 87.97
NE 1/4 OF SE 1/4 OF NW 1/4
SEC. 4-5-15 AA-77-42

CELESTIAL EXPRESS
PCL 00147134-0000 TD F
SECTION 00 TOWNSHIP 00 RANGE 00
SUB DIV 00000 LOT BLOCK
DEED BOOK & PAGE
TAX 67.54 PNLTY 9.33 TOT 76.87
N 1/2 - SW 1/4 - SE 1/4 - NW 1/4
SEC. 4-5-15 AA-69-219 AA71-855
AA77-42

CELESTIAL EXPRESS
PCL 00147134-0010 TD F
SECTION 00 TOWNSHIP 00 RANGE 00
SUB DIV 00000 LOT BLOCK
DEED BOOK & PAGE
TAX 67.54 PNLTY 9.33 TOT 76.87
S 1/2 OF SW 1/4 OF SE 1/4 OF NW 1/4
SEC. 4-5-15 AA77-44

FORD GLENN ETALS
PCL 00147201-0000 TD F
SECTION 00 TOWNSHIP 00 RANGE 00
SUB DIV 00000 LOT BLOCK
DEED BOOK & PAGE
TAX 31.95 PNLTY 6.13 TOT 38.08
PT. SW 1/4 OF SW 1/4
SEC. 4-5-15 AA-59-398

CARRIERE, MS 39426
PCL 00147217-0000 TD F
SECTION 05 TOWNSHIP 05S RANGE 15W
SUB DIV 00000 LOT BLOCK
DEED BOOK AA77 & PAGE 42
TAX 314.52 PNLTY 31.56 TOT 346.08
S 1/2 OF NE 1/4;
PT. NE 1/4 OF NE 1/4; SW1/4-SE1/4
N 1/2 OF SE 1/4
SEC. 5-5-15 AA-77-42

MC CRIMMON SHIRLEY T
RT 2 BOX 544
PICAYUNE, MS 39466
PCL 00147331-0000 TD F
SECTION 00 TOWNSHIP 00 RANGE 00
SUB DIV 00000 LOT BLOCK
DEED BOOK & PAGE
TAX 82.91 PNLTY 10.71 TOT 93.62
PT. SW 1/4 OF NW 1/4
SEC. 8-5-15 AA-58-559

HYNDMAN RANDY
PCL 00147401-0010 TD F
SECTION 08 TOWNSHIP 05 RANGE 15
SUB DIV 00000 LOT BLOCK
DEED BOOK AA82 & PAGE 346
TAX 67.54 PNLTY 9.33 TOT 76.87
PT SE 1/4 OF SE 1/4 SEC 8-5-15
AA-82-346

NEW TALAVAN SCHOOL & COMM INC
PCL 00147402-0000 TD F
SECTION 00 TOWNSHIP 00 RANGE 00
SUB DIV 00000 LOT BLOCK
DEED BOOK & PAGE
TAX 288.60 PNLTY 29.22 TOT 317.82
SW 1/4 OF SE 1/4 & PT. SE 1/4
OF SE 1/4 SEC. 8-5-15 AA-41-16

KERN KATHERINE L (L/ E)
RT 2 BOX 449
CARRIERE, MS 39426
PCL 00147409-0010 TD F
SECTION 00 TOWNSHIP 00 RANGE 00
SUB DIV 00000 LOT BLOCK
DEED BOOK & PAGE
TAX 37.35 PNLTY 6.61 TOT 43.96
W 1/2 OF SE 1/4 NW 1/4; W 1/2
E 1/2 SE1/4 NW 1/4
SEC 9-5-15
AA77-38

BOUCHIR CAROL RAE
RT 2 BOX 449
CARRIERE, MS 39420
PCL 00147409-0020 TD F
SECTION 00 TOWNSHIP 00 RANGE 00
SUB DIV 00000 LOT BLOCK
DEED BOOK & PAGE
TAX 50.22 PNLTY 7.77 TOT 57.99
NE 1/4 OF NW 1/4 SEC 9-5-15
AA77-40

CAMERON C J
PCL 00147712-0010 TD F
SECTION 00 TOWNSHIP 00 RANGE 00
SUB DIV 00000 LOT BLOCK
DEED BOOK & PAGE
TAX 20.75 PNLTY 5.12 TOT 25.87
PT. S 1/2 OF NW 1/4 OF NE 1/4;
PT. N 1/2 OF SW 1/4 OF NE 1/4
SEC. 18-5-15 AA-87-877

LAVIGNE HAROLD ETUX
RT 2 BOX 431
CARRIERE, MS 39426
PCL 00147721-0000 TD F
SECTION 00 TOWNSHIP 00 RANGE 00
SUB DIV 00000 LOT BLOCK
DEED BOOK & PAGE
TAX 57.34 PNLTY 8.41 TOT 65.75
PT. SW 1/4 OF SW 1/4
SEC. 18-5-15 AA-64-147

GABLE THOMAS ETUX
247 WOODMAN
PASS CHRISTIAN, MS 39571
PCL 00147801-0010 TD F
SECTION 00 TOWNSHIP 00 RANGE 00
SUB DIV 00000 LOT BLOCK
DEED BOOK AA90 & PAGE 38
TAX 87.15 PNLTY 11.09 TOT 98.24
PT. SE 1/4 OF SW 1/4
SEC. 19-5-15 AA-90-38

LEE LARRY K ETUX
PCL 00147841-0000 TD F
SECTION 00 TOWNSHIP 00 RANGE 00
SUB DIV 00000 LOT BLOCK
DEED BOOK & PAGE
TAX 8.47 PNLTY 4.01 TOT 12.48
PT. NW 1/4 OF NW 1/4
SEC. 21-5-15 AA-62-568
AA-46-1

LABNER OREASE P.
PCL 00148108-0000 TD F
SECTION 26 TOWNSHIP 05S RANGE 15W
SUB DIV 00000 LOT BLOCK
DEED BOOK T2 & PAGE 529
TAX 78.76 PNLTY 10.34 TOT 89.10
PT. NW 1/4 OF NE 1/4, PT. SW 1/4
OF NE 1/4 SEC. 26-5-15
T2-529

SMITH LESSIE K
610 MITCHELL ST
PICAYUNE, MS 39466
PCL 00148231-0000 TD F
SECTION 00 TOWNSHIP 00 RANGE 00
SUB DIV 00000 LOT BLOCK
DEED BOOK & PAGE
TAX 103.94 PNLTY 12.61 TOT 116.55
S 1/2 OF S 1/2 OF NE 1/4 OF SW 1/4;
SEC. 28-5-15 N-7-420 AA-64-616/61

TEAGUE RICHARD C ETA L
PCL 00148410-0000 TD F
SECTION 29 TOWNSHIP 05 RANGE 15
SUB DIV 00000 LOT BLOCK
DEED BOOK & PAGE
TAX 9.24 PNLTY 4.08 TOT 13.32
PT SE 1/4 OF SE 1/4 SEC 29-5-15
AA-83-61

LEE OLIVER ETUX
RT 3 BOX 375 A
PICAYUNE, MS 39466
PCL 00148416-0010 TD F
SECTION 00 TOWNSHIP 00 RANGE 00
SUB DIV 00000 LOT BLOCK
DEED BOOK & PAGE
TAX 45.82 PNLTY 7.38 TOT 53.20
PT. SW 1/4 OF NW 1/4
SEC. 30-5-15 AA-38-342
TRAILER

PALMER TROY ETAL
PCL 00148416-0020 TD F
SECTION 30 TOWNSHIP 05S RANGE 15W
SUB DIV 00000 LOT BLOCK
DEED BOOK & PAGE
TAX 27.03 PNLTY 5.68 TOT 32.71
PT SW 1/4 OF NW 1/4 SEC 30-5-15
AA-39-760

ROTH FREDERICK ETAL
PCL 00148423-0010 TD F
SECTION 00 TOWNSHIP 00 RANGE 00
SUB DIV 00000 LOT BLOCK
DEED BOOK & PAGE
TAX 57.34 PNLTY 8.41 TOT 65.75
PT NW 1/4-NW 1/4 SEC. 30-5-15
AA56-169

continued on next page
Delinquent Realty Tax

Delinquent Realty Tax
continued from previous page

RUSSELL JAMES H
PCL 00148535-0010 TD F
SECTION 32 TOWNSHIP 05S RANGE 15W
SUB DIV 00000 LOT BLOCK
DEED BOOK AA75 & PAGE 683
TAX 67.44 PNLTY 9.32 TOT 76.76
PT. SE 1/4 OF NE 1/4
SEC. 32-5-15
AA75-683

LEE CLIFFORD ETUX
RT 3 BOX 239
PICAYUNE, MS 39466
PCL 00148608-0005 TD F
SECTION 00 TOWNSHIP 00 RANGE 00
SUB DIV 00000 LOT BLOCK
DEED BOOK & PAGE
TAX 275.72 PNLTY 28.06 TOT 303.78
PT NW1/4-SW1/4 32-5-15 AA23-332

LEETOWN COMMUNITY CE NTER
PCL 00148610-0000 TD F
SECTION 00 TOWNSHIP 00 RANGE 00
SUB DIV 00000 LOT BLOCK
DEED BOOK & PAGE
TAX 20.77 PNLTY 5.12 TOT 25.89
PT. SW 1/4 OF SW 1/4
SEC. 32-5-15 W-2-195

LEES CHAPEL #2 BAPTI ST CH
PCL 00148614-0000 TD F
SECTION 00 TOWNSHIP 00 RANGE 00
SUB DIV 00000 LOT BLOCK
DEED BOOK & PAGE
TAX 34.03 PNLTY 6.31 TOT 40.34
PT. SE 1/4 OF SW 1/4; LESS RD. ROW
SEC. 32-5-15 K-5-366

LADNER LYNN A ETUX
RT 3 BOX 234
PICAYUNE, MS 39466
PCL 00148617-0010 TD F
SECTION 00 TOWNSHIP 00 RANGE 00
SUB DIV 00000 LOT BLOCK
DEED BOOK & PAGE
TAX 149.49 PNLTY 16.70 TOT 166.19
PT NE1/4 SE1/4; PT NW1/4 SE1/4
32-5-15 AA36-890

SPITZ JOHANNA
PCL 00148713-0000 TD F
SECTION 00 TOWNSHIP 00 RANGE 00
SUB DIV 00000 LOT BLOCK
DEED BOOK & PAGE
TAX 22.81 PNLTY 5.31 TOT 28.12
E 1/2 OF SW 1/4 OF SE 1/4
SEC. 33-5-15 AA-28-67

STOCKSTILL THOMAS L ETUX
PCL 00148924-0000 TD F
SECTION 00 TOWNSHIP 00 RANGE 00
SUB DIV 00000 LOT BLOCK
DEED BOOK & PAGE
TAX 373.81 PNLTY 36.90 TOT 410.71
PT. NW 1/4 OF NE 1/4 & PT.
SEC. 5-6-15 AA-2-577

DIAZ GLENN ETUX
PCL 00148933-0000 TD F
SECTION 05 TOWNSHIP 06 RANGE 15
SUB DIV 00000 LOT BLOCK
DEED BOOK & PAGE
TAX 791.94 PNLTY 74.53 TOT 866.47
PT SW 1/4 OF NE 1/4; LYING W OF RD
ROW; PT SE 1/4 OF NW 1/4; E 1/2 OF
SW 1/4; PT W 1/2 OF SE 1/4; PT
E 1/2 OF SE 1/4 SEC 5-6-15
AA-87-546

LEE DALE J ETUX
901 CENTRAL AVE
PICAYUNE, MS
PCL 00149007-0000 TD F
SECTION 00 TOWNSHIP 00 RANGE 00
SUB DIV 00000 LOT BLOCK
DEED BOOK & PAGE
TAX 36.67 PNLTY 6.01 TOT 36.68
PT SE1/4-NE1/4 5-6-15
AA62-44

LEETOWN COMMUNITY CE NTER
PCL 00149014-0000 TD F
SECTION 00 TOWNSHIP 00 RANGE 00
SUB DIV 00000 LOT BLOCK
DEED BOOK & PAGE
TAX 8.30 PNLTY 4.00 TOT 12.30
PT. NE 1/4 OF NW 1/4
SEC. 5-6-15 M-7-126/198

NECAISE HERMAN R ETU X
RT 2 BOX 333
LONG BEACH, MS 39560
PCL 00149432-0000 TD G
SECTION 00 TOWNSHIP 00 RANGE 00
SUB DIV 00000 LOT BLOCK
DEED BOOK & PAGE
TAX 46.62 PNLTY 7.44 TOT 54.06
NW 1/4 OF NW 1/4
SEC. 13-6-15 Z-9-135

NECAISE DOUGLAS J ET UX
RT 2 BOX 163
PERKENSTON, MS 39573
PCL 00149434-0000 TD G
SECTION 00 TOWNSHIP 00 RANGE 00
SUB DIV 00000 LOT BLOCK
DEED BOOK & PAGE
TAX 47.40 PNLTY 7.52 TOT 54.92
SW 1/4 OF NW 1/4
SEC. 13-6-15 V-9-142
AA-22-721

NECAISE DOUGLAS JAME S
RT 2 BOX 163
PERKINSTON, MS 39573
PCL 00149437-0000 TD G
SECTION 00 TOWNSHIP 00 RANGE 00
SUB DIV 00000 LOT BLOCK
DEED BOOK & PAGE
TAX 52.79 PNLTY 8.01 TOT 60.80
NW 1/4 OF SW 1/4
SEC. 13-6-15 AA-43-803

NECAISE MELVA SEAL
RT 1 BOX 343
PICAYUNE, MS 39466
PCL 00149509-0000 TD F
SECTION 00 TOWNSHIP 00 RANGE 00
SUB DIV 00000 LOT BLOCK
DEED BOOK & PAGE
TAX 78.92 PNLTY 10.35 TOT 89.27
PT NE1/4 NE1/4 14-6-15 U-7-313;
4-7-499

NECAISE HERMAN R
RT 2 BOX 333
LONG BEACH, MS 39560
PCL 00149513-0000 TD F
SECTION 00 TOWNSHIP 00 RANGE 00
SUB DIV 00000 LOT BLOCK
DEED BOOK & PAGE
TAX 43.22 PNLTY 7.14 TOT 50.36
SE 1/4 OF NE 1/4, EX. CO. RD.
SEC. 14-6-15 V-4-32
AA-22-739

NECAISE DORA ANN
RT 1 BOX 258
PICAYUNE, MS 39466
PCL 00149536-0000 TD F
SECTION 00 TOWNSHIP 00 RANGE 00
SUB DIV 00000 LOT BLOCK
DEED BOOK & PAGE
TAX 55.91 PNLTY 8.28 TOT 64.19
PT. SE 1/4 OF SE 1/4
SEC. 15-6-15 V-8-299

STEGALL BILL J ET UX
PCL 00149704-0000 TD F
SECTION 00 TOWNSHIP 00 RANGE 00
SUB DIV 00000 LOT BLOCK
DEED BOOK & PAGE
TAX 237.76 PNLTY 24.65 TOT 262.41
E 1/2 OF E 1/2 SEC. 18-6-15
AA-64-731 LESS ROW

REDMANN KERRY P
26 SPANISH FORT BLVD
NEW ORLEANS, LA 70124
PCL 00149706-0000 TD F
SECTION 00 TOWNSHIP 00 RANGE 00
SUB DIV 00000 LOT BLOCK
DEED BOOK & PAGE
TAX 164.43 PNLTY 18.05 TOT 182.48
SW 1/4 OF NE 1/4, PT. W 1/2 OF
SE 1/4, EX. HWY. SEC. 18-6-15
N-5-118

LEE C J ETUX
9310 COLLINS AVE
PENNSAUKEN, NJ 08109
PCL 00149806-0025 TD F
SECTION 19 TOWNSHIP 06 RANGE 15
SUB DIV 00000 LOT BLOCK
DEED BOOK & PAGE
TAX 63.69 PNLTY 8.98 TOT 72.67
PT SE 1/4 OF SW 1/4 SEC 19-6-15
AA-84-776

LEE DONALD R
RT 3 BOX 136
PICAYUNE, MS 39466
PCL 00149806-0030 TD F
SECTION 19 TOWNSHIP 06 RANGE 15
SUB DIV 00000 LOT BLOCK
DEED BOOK & PAGE
TAX 63.69 PNLTY 8.98 TOT 72.67
PT SE 1/4 OF SW 1/4 SEC 19-6-15
AA-84-774

HAAS OMER
PCL 00149829-0000 TD F
SECTION 20 TOWNSHIP 06S RANGE 15W
SUB DIV 00000 LOT BLOCK
DEED BOOK AA40 & PAGE 542
TAX 54.44 PNLTY 8.15 TOT 62.59
PT. NE 1/4 OF NW 1/4
SEC. 20-6-15 AA-40-542

DUNHURST CLEO O
P.O. BOX 17751
PICAYUNE, MS 39466
PCL 00149829-0010 TD E
SECTION 00 TOWNSHIP 00 RANGE 00
SUB DIV 00000 LOT BLOCK
DEED BOOK & PAGE
TAX 54.48 PNLTY 8.15 TOT 62.63
PT. NE1/4-NW1/4
SEC. 20-6-15 AA71-694

SEAL JAMES C
RT 1 BOX 350
PICAYUNE, MS 39466
PCL 00149830-0000 TD F
SECTION 20 TOWNSHIP 06S RANGE 15W
SUB DIV 00000 LOT BLOCK
DEED BOOK AA67 & PAGE 812
TAX 145.40 PNLTY 16.34 TOT 161.74
PT NE1/4 NW1/4 20-6-15 AA67-812

HOFFMAN THOMAS K ETU X
RT 1 BOX 357
PICAYUNE, MS 39466
PCL 00149921-0010 TD F
SECTION 00 TOWNSHIP 00 RANGE 00
SUB DIV 00000 LOT BLOCK
DEED BOOK & PAGE
TAX 45.77 PNLTY 7.37 TOT 53.14
PT. SE 1/4 OF SE 1/4
SEC. 21-6-15 AA-9-599
AA-26-34

NECAISE DORA S
RT 1 BOX 258
PICAYUNE, MS 39466
PCL 00149929-0000 TD F
SECTION 00 TOWNSHIP 00 RANGE 00
SUB DIV 00000 LOT BLOCK
DEED BOOK & PAGE
TAX 4.59 PNLTY 3.66 TOT 8.25
PT. NE 1/4 OF NE 1/4
SEC. 22-6-15 V-3-299

NECAISE DORA ANN
RT. 1 BOX 258
PICAYUNE, MS 39466
PCL 00150029-0000 TD F
SECTION 00 TOWNSHIP 00 RANGE 00
SUB DIV 00000 LOT BLOCK
DEED BOOK & PAGE
TAX 150.71 PNLTY 16.81 TOT 167.52
NW 1/4 OF NW 1/4, LYING NW OF
RD. SEC. 23-6-15
K-4-231

LADNER JOSEPH V ETAL
RT 1 BOX 369
PASS CHRISTIAN, MS 39571
PCL 00150105-0020 TD F
SECTION 00 TOWNSHIP 00 RANGE 00
SUB DIV 00000 LOT BLOCK
DEED BOOK & PAGE
TAX 42.99 PNLTY 7.12 TOT 50.11
PT E 1/2 OF NW 1/4 OF SE 1/4
AA69-811
SEC 24-6-15

WALTMAN STEWART L
P O BOX 444
KILN, MS 39556
PCL 00150114-0000 TD G
SECTION 24 TOWNSHIP 06 RANGE 15
SUB DIV 00000 LOT BLOCK
DEED BOOK & PAGE
TAX 29.55 PNLTY 5.91 TOT 35.46
PT. NE 1/4 OF SE 1/4
SEC. 24-6-15 AA-60-244
AA-86-816

HOFFMAN WILLIAM C. J R. ETUX
RT. 1 BOX 320-A
PICAYUNE, MS 39433
PCL 00150139-0000 TD H
SECTION 26 TOWNSHIP 06S RANGE 15W
SUB DIV 00000 LOT BLOCK
DEED BOOK AA58 & PAGE 640
TAX 116.52 PNLTY 13.74 TOT 130.26
PT. NW 1/4-SW1/4; PT. SW1/4-SW1/4
SEC. 26-6-15 AA58-640

HANSON JOSEPH V ETUX
PCL 00150318-0000 TD H
SECTION 00 TOWNSHIP 00 RANGE 00
SUB DIV 00000 LOT BLOCK
DEED BOOK & PAGE
TAX 184.68 PNLTY 19.87 TOT 204.55
PT. SE 1/4 OF SE 1/4
SEC. 28-6-15
AA-20-617

ROGERS JOE EST
P O BOX 103
PASS CHRISTIAN, MS 39571
PCL 00150321-0000 TD H
SECTION 00 TOWNSHIP 00 RANGE 00
SUB DIV 00000 LOT BLOCK
DEED BOOK & PAGE
TAX 80.24 PNLTY 10.47 TOT 90.71
PT. SE 1/4 OF SE 1/4
SEC. 28-6-15 E-6-69

CUEVAS ROGER D ETUX
RT. 1 BOX 254
PICAYUNE, MS 39466
PCL 00150322-0000 TD H
SECTION 00 TOWNSHIP 00 RANGE 00
SUB DIV 00000 LOT BLOCK
DEED BOOK & PAGE
TAX 84.99 PNLTY 10.90 TOT 95.89
PT. SE 1/4 OF SE 1/4
SEC. 28-6-15 U-2-361

HAAS OMER A ETUX
RT 2 BOX 110-A
PERKINSTON, MS 39573
PCL 00150511-0000 TD H
SECTION 00 TOWNSHIP 00 RANGE 00
SUB DIV 00000 LOT BLOCK
DEED BOOK & PAGE
TAX 139.20 PNLTY 15.77 TOT 154.97
NW 1/4 NE 1/4; PT E 1/2 NW 1/4
SEC 32-6-15
U8-182

HAAS OMER ETUX
RT 2 BOX 110-A
PERKINSTON, MS 39573
PCL 00150515-0000 TD H
SECTION 00 TOWNSHIP 00 RANGE 00
SUB DIV 00000 LOT BLOCK
DEED BOOK & PAGE
TAX 102.10 PNLTY 12.44 TOT 114.54
W 1/2 SW 1/4 SEC 32-6-15
X5-442 EASEMENT #2112

HAAS OMER ETUX
RT 2 BOX 110
PERKINSTON, MS 39573
PCL 00150518-0000 TD H
SECTION 00 TOWNSHIP 00 RANGE 00
SUB DIV 00000 LOT BLOCK
DEED BOOK & PAGE
TAX 50.66 PNLTY 7.81 TOT 58.47
SE 1/4 OF SW 1/4 SEC. 32-6-15
Z-9-586 EASEMENT #2159

DEVAUGHN SOLOMON ETU X
PCL 00150626-0000 TD H
SECTION 00 TOWNSHIP 00 RANGE 00
SUB DIV 00000 LOT BLOCK
DEED BOOK & PAGE
TAX 266.84 PNLTY 27.27 TOT 294.11
PT. NW 1/4 OF SW 1/4
SEC. 34-6-15 V-9-33

WILLIAMS CEOLA J
RT 1 BOX 278 A
PICAYUNE, MS 39466
PCL 00150703-0000 TD H
SECTION 00 TOWNSHIP 00 RANGE 00
SUB DIV 00000 LOT BLOCK
DEED BOOK & PAGE
TAX 12.90 PNLTY 4.41 TOT 17.31
PT. NW 1/4 OF SW 1/4
SEC. 34-6-15 Z-7-103

STATEN JAMES ETALS
117 DAIRON DR
GULFPORT, MS 39501
PCL 00150712-0000 TD H
SECTION 00 TOWNSHIP 00 RANGE 00
SUB DIV 00000 LOT BLOCK
DEED BOOK & PAGE
TAX 208.20 PNLTY 21.98 TOT 230.18
PT. NW 1/4 OF SW 1/4
SW 1/4 SEC. 34-6-15 T-5-127

CUEVAS SHELBY S
PCL 00150722-0040 TD H
SECTION 00 TOWNSHIP 00 RANGE 00
SUB DIV 00000 LOT BLOCK
DEED BOOK & PAGE
TAX 89.63 PNLTY 11.31 TOT 100.94
PT. NE 1/4 OF SE 1/4
SEC. 34-6-15 AA-44-866

GOFF MARY E
RT1 BOX 286
PICAYUNE, MS 39466
PCL 00150726-0000 TD H
SECTION 00 TOWNSHIP 00 RANGE 00
SUB DIV 00000 LOT BLOCK
DEED BOOK & PAGE
TAX 57.04 PNLTY 8.38 TOT 65.42
PT. NW 1/4 OF SW 1/4
SEC. 34-6-15 Z-4-639

MCDOWELL SELVEN L ET UX
PCL 00150733-0000 TD H
SECTION 00 TOWNSHIP 00 RANGE 00
SUB DIV 00000 LOT BLOCK
DEED BOOK & PAGE
TAX 215.06 PNLTY 22.60 TOT 237.66
PT. NW 1/4 OF SW 1/4
SEC. 34-6-15 Z-8-86

STROUD CHARLES S ETU X
PCL 00150811-0030 TD G
SECTION 35 TOWNSHIP 06S RANGE 15W
SUB DIV 00000 LOT BLOCK
DEED BOOK AA88 & PAGE 787
TAX 57.34 PNLTY 8.41 TOT 65.75
PT SW 1/4 OF NW 1/4 SEC 35-6-15
AA-88-787

STROUD CHARLES S ETU X
PCL 00150811-0040 TD G
SECTION 35 TOWNSHIP 06S RANGE 15W
SUB DIV 00000 LOT BLOCK
DEED BOOK AA88 & PAGE 684
TAX 41.05 PNLTY 6.94 TOT 47.99
PT NE 1/4 OF SW 1/4 &
PT SW 1/4 OF NW 1/4 SEC 35-6-15
AA-88-684

MORAN EDGAR E ETUX
PCL 00150819-0000 TD H
SECTION 00 TOWNSHIP 00 RANGE 00
SUB DIV 00000 LOT BLOCK
DEED BOOK & PAGE
TAX 98.25 PNLTY 12.10 TOT 110.35
PT. W 1/2 OF SW 1/4, PT. SE 1/4
OF SW 1/4 LESS CO. RD. SEC. 35-6-15
O-6-195

MORAN PERRY W ETUX
355 ROSEHART AV
PASS CHRISTIAN, MS 39571
PCL 00150819-0010 TD H
SECTION 00 TOWNSHIP 00 RANGE 00
SUB DIV 00000 LOT BLOCK
DEED BOOK & PAGE
TAX 72.04 PNLTY 9.73 TOT 81.77
PT. W 1/2 - SW 1/4 N OF RD
SEC. 35-6-15 AA-79-290

CUEVAS ROGER D
RT 1 BOX 254
PICAYUNE, MS 39466
PCL 00150923-0000 TD H
SECTION 00 TOWNSHIP 00 RANGE 00
SUB DIV 00000 LOT BLOCK
DEED BOOK & PAGE
TAX 23.88 PNLTY 5.40 TOT 29.28
S 1/2 OF NW 1/4 OF NW 1/4
SEC. 2-7-15 AA79-338

CUEVAS LUCY D ETVIR
PCL 00150939-0000 TD H
SECTION 00 TOWNSHIP 00 RANGE 00
SUB DIV 00000 LOT BLOCK
DEED BOOK & PAGE
TAX 89.63 PNLTY 11.31 TOT 100.94
PT. E 1/2 OF NE 1/4
SEC. 3-7-15 AA-25-638
AA-64-670

CUEVAS DEALUS
RT 1 BOX 307
PICAYUNE, MS 39466
PCL 00151001-0000 TD H
SECTION 00 TOWNSHIP 00 RANGE 00
SUB DIV 00000 LOT BLOCK
DEED BOOK & PAGE
TAX 20.58 PNLTY 5.10 TOT 25.68
NE 1/4 OF NW 1/4
SEC. 3-7-15 V6-438 V8-39
T9-416

SCHMIDT RODNEY P ETU X
1400 REDWOOD DRIVE
HARVEY, LA 70058
PCL 00151017-0040 TD H
SECTION 00 TOWNSHIP 00 RANGE 00
SUB DIV 00000 LOT BLOCK
DEED BOOK & PAGE
TAX 20.75 PNLTY 5.12 TOT 25.87
PT. NW 1/4 OF NW 1/4
SEC. 3-7-15 AA-55-739

BILLEAUD RAY A JR ET UX
RT. 1 BOX 290
PICAYUNE, MS 39466
PCL 00151018-0020 TD H
SECTION 00 TOWNSHIP 00 RANGE 00
SUB DIV 00000 LOT BLOCK
DEED BOOK & PAGE
TAX 66.19 PNLTY 9.20 TOT 75.39
PT SW 1/4 OF NW 1/4; PT. NW 1/4 OF
SW 1/4 SEC. 3-7-15.
AA44-297

SEAL OLIVER E ETUX
RT 1 BOX 345
PICAYUNE, MS 39466
PCL 00151122-0000 TD H
SECTION 00 TOWNSHIP 00 RANGE 00
SUB DIV 00000 LOT BLOCK
DEED BOOK & PAGE
TAX 102.14 PNLTY 12.44 TOT 114.58
S 1/2 OF NW 1/4 SEC. 5-7-15
EASEMENT #2141 U-8-413

HAAS OMAR A ETUX
RT 2 BOX 110-A
PERKINSTON, MS 39573
PCL 00151129-0000 TD F
SECTION 00 TOWNSHIP 00 RANGE 00
SUB DIV 00000 LOT BLOCK
DEED BOOK & PAGE
TAX 76.57 PNLTY 10.14 TOT 86.71
W 1/2 OF NE 1/4 OF NE 1/4; NW 1/4 O
SEC. 6-7-15 T-1-489
EASEMENT #2140

LADNER NOLAN J JR ET UX
RT 3 BOX 858
BAY ST LOUIS, MS 39520
PCL 00151321-0010 TD V
SECTION 00 TOWNSHIP 00 RANGE 00
SUB DIV 00000 LOT BLOCK
DEED BOOK & PAGE
TAX 114.07 PNLTY 13.51 TOT 127.58
PT. SW 1/4 OF SW 1/4
SEC. 11-7-15 AA-4-416

JACOBSEN LINDA B
PCL 00151329-0020 TD V
SECTION 00 TOWNSHIP 00 RANGE 00
SUB DIV 00000 LOT BLOCK
DEED BOOK & PAGE
TAX 95.26 PNLTY 11.83 TOT 107.09
PT. NE 1/4 OF SE 1/4
SEC. 11-7-15 AA-82-783 & 785

LADNER GREGORY J ETU X
RT 3 BOX 830
BAY ST LOUIS, MS 39520
PCL 00151333-0000 TD V
SECTION 00 TOWNSHIP 00 RANGE 00
SUB DIV 00000 LOT BLOCK
DEED BOOK & PAGE
TAX 401.26 PNLTY 39.37 TOT 440.63
PT. NE 1/4 OF SE 1/4
SEC. 11-7-15 AA-67-819

KIEHM SUSAN A
P. O. BOX 155
KILN, MS 39556
PCL 00151335-0010 TD V
SECTION 00 TOWNSHIP 00 RANGE 00
SUB DIV 00000 LOT BLOCK
DEED BOOK & PAGE
TAX 190.31 PNLTY 20.38 TOT 210.69
PT. NW 1/4 OF SE 1/4
SEC. 11-7-15 AA-58-815

FREY RANDOLPH N ETUX
P O BOX 25
KILN, MS 39556
PCL 00151501-0000 TD V
SECTION 00 TOWNSHIP 00 RANGE 00
SUB DIV 00000 LOT BLOCK
DEED BOOK & PAGE
TAX 1.29 PNLTY 3.37 TOT 4.66
PT. NW 1/4 OF NW 1/4
SEC. 13-7-15 AA58-470
AA77-710/711

DUNHURST ALONZO
PCL 00151638-0000 TD F
SECTION 00 TOWNSHIP 00 RANGE 00
SUB DIV 00000 LOT BLOCK
DEED BOOK & PAGE
TAX 27.37 PNLTY 5.72 TOT 33.09
NW1/4 SE1/4 19-7-15

DUNHURST, CLEO DANIE L
PCL 00151639-0000 TD F
SECTION 00 TOWNSHIP 00 RANGE 00
SUB DIV 00000 LOT BLOCK
DEED BOOK & PAGE
TAX 39.32 PNLTY 6.79 TOT 46.11
PT. W1/2-SE1/4
AA-40-221

DUNHURST LEON STANLE Y
P O BOX 256
KILN, MS 39556
PCL 00151640-0000 TD F
SECTION 00 TOWNSHIP 00 RANGE 00
SUB DIV 00000 LOT BLOCK
DEED BOOK & PAGE
TAX 39.32 PNLTY 6.79 TOT 46.11
PT. W 1/2 OF SE 1/4;
PT. SE 1/4 OF SE 1/4
SEC. 19-7-15 AA-40-217

SMITH INEZ M
RT 2 BOX 386
GULFPORT, MS 39501
PCL 00151718-0000 TD H
SECTION 00 TOWNSHIP 00 RANGE 00
SUB DIV 00000 LOT BLOCK
DEED BOOK & PAGE
TAX 13.01 PNLTY 4.42 TOT 17.43
PT. S 1/2 OF NW 1/4
SEC. 22-7-15
EASEMENT AA-8-575 AA-54-457

ZIEMKAE OUIDA M
PCL 00151804-0010 TD H
SECTION 00 TOWNSHIP 00 RANGE 00
SUB DIV 00000 LOT BLOCK
DEED BOOK & PAGE
TAX 15.61 PNLTY 4.65 TOT 20.26
PT. NE 1/4 OF NW 1/4
LESS RD. ROW SEC. 23-7-15
AA-54-458 EASEMENT #2950

TENNESSEE GAS TRANSM ISSION CO
PCL 00151827-0000 TD V
SECTION 00 TOWNSHIP 00 RANGE 00
SUB DIV 00000 LOT BLOCK
DEED BOOK & PAGE
TAX 33.05 PNLTY 6.22 TOT 39.27
PT. E 1/2 OF NW 1/4
SEC. 24-7-15 R-0-389
R-6-563 LESS RD R/W

NECAISE ALICIDE T ET UX L/E
RT 3 BOX 870
BAY ST LOUIS, MS 39520
PCL 00151830-0010 TD V
SECTION 00 TOWNSHIP 00 RANGE 00
SUB DIV 00000 LOT BLOCK
DEED BOOK & PAGE
TAX 183.25 PNLTY 19.75 TOT 203.00
PT. NW 1/4 OF NW 1/4 SEC.
24-7-15 Z-9-315
AA-22-55 Y-0-440 AA60-888

NECAISE ALCIDE T ETU X
RT 3 BOX 870
BAY ST LOUIS, MS 39520
PCL 00151830-0015 TD V
SECTION 24 TOWNSHIP 07S RANGE 14W
SUB DIV 00000 LOT BLOCK
DEED BOOK & PAGE
TAX 33.75 PNLTY 6.29 TOT 40.04
PT NW 1/4 OF NW 1/4
SEC 24-7-15
AA96-344

NECAISE LOREN W ETUX
RT 3 BOX 874
BAY ST LOUIS, MS 39520
PCL 00151830-0020. TD V
SECTION 00 TOWNSHIP 00 RANGE 00
SUB DIV 00000 LOT BLOCK
DEED BOOK & PAGE
TAX 16.55 PNLTY 4.74 TOT 21.29
PT NW 1/4 OF NW 1/4
SEC 24-7-15
AA60-890

STIGLETT ALCIDE
P.O. BOX 91
BAY ST LOUIS, MS 39520
PCL 00151833-0000 TD V
SECTION 00 TOWNSHIP 00 RANGE 00
SUB DIV 00000 LOT BLOCK
DEED BOOK & PAGE
TAX 90.92 PNLTY 11.43 TOT 102.35
PT. NW 1/4 OF NW 1/4
SEC. 24-7-15 G-7-383

MORAN EDWIN A ETAL
P O BOX 83
KILN, MS 39556
PCL 00151909-0000 TD V
SECTION 00 TOWNSHIP 00 RANGE 00
SUB DIV 00000 LOT BLOCK
DEED BOOK & PAGE
TAX 57.46 PNLTY 8.42 TOT 65.88
PT E 1/2 OF E 1/2 OF NW 1/4 OF
SW 1/4 SEC. 24-7-15 AA-50-93

MORAN EDWIN A ETUX
P O BOX 83
KILN, MS 39556
PCL 00151910-0000 TD V
SECTION 00 TOWNSHIP 00 RANGE 00
SUB DIV 00000 LOT BLOCK
DEED BOOK & PAGE
TAX 60.00 PNLTY 8.65 TOT 68.65
PT. E 1/2 OF E 1/2 OF NW 1/4 OF
SW 1/4 SEC. 24-7-15 X-2-99

NECAISE CHARLES A
RT 3 BOX 900
BAY ST LOUIS, MS 39520
PCL 00151917-0000 TD V
SECTION 00 TOWNSHIP 00 RANGE 00
SUB DIV 00000 LOT BLOCK
DEED BOOK & PAGE
TAX 209.25 PNLTY 22.09 TOT 231.34
PT. NW 1/4 OF SE 1/4
SEC. 24-7-15 Q-1-600

NECAISE CHARLES A ET UX (L/E)
PCL 00151917-0005 TD V
SECTION 24 TOWNSHIP 07S RANGE 15W
SUB DIV 00000 LOT BLOCK
DEED BOOK Z7-8 & PAGE 01
TAX 101.75 PNLTY 12.41 TOT 114.16
PT. NW1/4-SE1/4 SEC. 24-7-15
Z7-801

LASSABE F E ETUX
PCL 00151918-0020 TD V
SECTION 24 TOWNSHIP 07S RANGE 15W
SUB DIV 00000 LOT BLOCK
DEED BOOK AA86 & PAGE 246
TAX 240.73 PNLTY 24.91 TOT 265.64
PT SW 1/4 OF SE 1/4 SEC 24-7-15
AA-86-246

HARMON WILLIE
P O BOX 4
KILN, MS 39556
PCL 00151919-0010 TD V
SECTION 24 TOWNSHIP 07S RANGE 15W
SUB DIV 00000 LOT BLOCK
DEED BOOK AA45 & PAGE 577
TAX 593.58 PNLTY 56.67 TOT 650.25
PT SW 1/4 OF SE 1/4
24-7-15 AA45-577
AA51-1

CALANORIA ANDRES ETU X
PCL 00151935-0000 TD V
SECTION 00 TOWNSHIP 00 RANGE 00
SUB DIV 00000 LOT BLOCK
DEED BOOK AA88 & PAGE 669
TAX 55.39 PNLTY 8.24 TOT 63.63
PT. S 1/2 OF SW 1/4 OF NE 1/4
SEC. 25-7-15 AA-88-669

THOMAS RONALD A
RT 3 BOX 688
BAY ST LOUIS, MS 39520
PCL 00152002-0000 TD V
SECTION 00 TOWNSHIP 00 RANGE 00
SUB DIV 00000 LOT BLOCK
DEED BOOK & PAGE
TAX 35.44 PNLTY 6.44 TOT 41.88
PT. SE 1/4 OF NE 1/4 (TRACT 5)
SEC. 25-7-15 Z-0-29

LEE ALICE D
PCL 00152003-0000 TD V
SECTION 00 TOWNSHIP 00 RANGE 00
SUB DIV 00000 LOT BLOCK
DEED BOOK & PAGE
TAX 58.99 PNLTY 8.56 TOT 67.55
PT. SE 1/4 OF NE 1/4
SEC. 25-7-15 M-1-76

CALANDRIA ANDRES ETU X
569 JOSEPH STREET
NEW ORLEANS, LA 70115
PCL 00152017-0000 TD V
SECTION 00 TOWNSHIP 00 RANGE 00
SUB DIV 00000 LOT BLOCK
DEED BOOK AA88 & PAGE 669
TAX 141.03 PNLTY 15.94 TOT 156.97
PT. S 1/2 OF NE 1/4;
PT. N 1/2 OF SE 1/4
SEC. 25-7-15 AA-88-669

RICCARDINO LOU ETUX
1190 HWY 90E
BAY ST LOUIS, MS 39520
PCL 00152112-0010 TD V
SECTION 00 TOWNSHIP 00 RANGE 00
SUB DIV 00000 LOT BLOCK
DEED BOOK & PAGE
TAX 27.35 PNLTY 5.71 TOT 33.06
PT. SE 1/4 OF SE 1/4
SEC. 25-7-15 AA-26-425

DUNHURST LEON STANLE Y
P O BOX 296
KILN, MS 39556
PCL 00152136-0000 TD H
SECTION 26 TOWNSHIP 07S RANGE 15W
SUB DIV 00000 LOT BLOCK
DEED BOOK AA40 & PAGE 217
TAX 51.09 PNLTY 7.85 TOT 58.94
SE 1/4 OF SW 1/4
SEC. 26-7-15 AA-40-217
EASEMENT

DUNHURST ALONZA
PCL 00152139-0000 TD H
SECTION 26 TOWNSHIP 07S RANGE 15W
SUB DIV 00000 LOT BLOCK
DEED BOOK AA40 & PAGE 219
TAX 45.62 PNLTY 7.35 TOT 52.97
SE 1/4 OF NW 1/4
26-7-15

DUNHURST CLEO D
PCL 00152201-0000 TD H
SECTION 00 TOWNSHIP 00 RANGE 00
SUB DIV 00000 LOT BLOCK
DEED BOOK & PAGE
TAX 45.62 PNLTY 7.35 TOT 52.97
SW 1/4 OF NW 1/4, SEC 26-7-15
AA-40-221 EASEMENT

SCHWARTZ ANTON V
PCL 00152329-0000 TD H
SECTION 00 TOWNSHIP 00 RANGE 00
SUB DIV 00000 LOT BLOCK
DEED BOOK & PAGE
TAX 12.27 PNLTY 4.36 TOT 16.63
PT. NW 1/4 OF SE 1/4
SEC. 33-7-15 K-3-346
EASEMENT #2807

RICCARDINO LOU ETUX
1190 HWY 90 E
BAY ST LOUIS, MS 39520
PCL 00152430-0020 TD V
SECTION 00 TOWNSHIP 00 RANGE 00
SUB DIV 00000 LOT BLOCK
DEED BOOK & PAGE
TAX 281.06 PNLTY 28.54 TOT 309.60
PT. NE 1/4 OF NE 1/4
SEC. 36-7-15 AA-26-425

JOURDAN RIDGE ENTERP RISES INC
RT.3 BOX 664K
C/O MARY SCHUSTZ
BAY ST LOUIS, MS 39520
PCL 00152431-0010 TD V
SECTION 00 TOWNSHIP 00 RANGE 00
SUB DIV 00000 LOT BLOCK
DEED BOOK & PAGE
TAX 645.93 PNLTY 61.39 TOT 707.32
PT. N 1/2 OF NE 1/4
SEC. 36-7-15
AA-24-760 AA-21-340
(BROOM FACTORY)
AA-50-379

continued on next page
Delinquent Realty Tax

Delinquent Realty Tax
continued from previous page

ANG L D
302 LUMBER ST
NATCHEZ, MS
PCL 00144539-0000 TD B
SECTION 00 TOWNSHIP 00 RANGE 00
SUB DIV 00000 LOT BLOCK
DEED BOOK & PAGE
TAX 63.03 PNLTY 8.92 TOT 71.95
PT J B LARDASSE CL SEC 42-8-14
(OUTSIDE) K6-314

BERENS PERRY
RT. 3 BOX 210
BAY ST. LOUIS, MS 39520
PCL 00144624-0000 TD B
SECTION 00 TOWNSHIP 00 RANGE 00
SUB DIV 00000 LOT BLOCK
DEED BOOK & PAGE
TAX 99.14 PNLTY 12.17 TOT 111.31
PT. E.W. RIPLEY CL.
SEC. 39-8-14 AA-28-649

RUSSO LEON
RT 6 BOX 49
BAY ST LOUIS, MS 39520
PCL 00144634-0000 TD B
SECTION 00 TOWNSHIP 00 RANGE 00
SUB DIV 00000 LOT BLOCK
DEED BOOK & PAGE
TAX 221.16 PNLTY 23.15 TOT 244.31
PT. E.W. RIPLEY CL.
SEC. 39-8-14 Y-4-108
AA-8-232

TRUETT SUZANNE S ETA L
108 CARROLL AVE
BAY ST LOUIS, MS 39520
PCL 00144702-0000 TD B
SECTION 00 TOWNSHIP 00 RANGE 00
SUB DIV 00000 LOT BLOCK
DEED BOOK & PAGE
TAX 350.91 PNLTY 34.83 TOT 385.74
PT. JOS. FAVRE CL.
SEC. 40-8-14 Y-7-68
AA79-627

RAUXET JR AUGUST ETU X
531 COMMERGER
BAY ST LOUIS, MS 39520
PCL 00144710-0000 TD B
SECTION 00 TOWNSHIP 00 RANGE 00
SUB DIV 00000 LOT BLOCK
DEED BOOK & PAGE
TAX 54.85 PNLTY 8.19 TOT 63.04

PT. JOS. FAVRE CL.
SEC. 40-8-14 L-1-411

LADNER HERMAN ETUX
PCL 00144711-0010 TD B
SECTION 00 TOWNSHIP 00 RANGE 00
SUB DIV 00000 LOT BLOCK
DEED BOOK & PAGE
TAX 31.34 PNLTY 6.07 TOT 37.41
PT. JOSEPH FAVRE CL.
SEC. 40-8-14 AA-34-600

SHORELINE INC
PCL 00144713-0000 TD B
SECTION 00 TOWNSHIP 00 RANGE 00
SUB DIV 00000 LOT BLOCK
DEED BOOK & PAGE
TAX 26.12 PNLTY 5.60 TOT 31.72
PT. JOS. FAVRE CL.
SEC. 40-8-14 N-8-422

BAY INC
PCL 00144715-0000 TD B
SECTION 00 TOWNSHIP 00 RANGE 00
SUB DIV 00000 LOT BLOCK
DEED BOOK & PAGE
TAX 5.50 PNLTY 3.75 TOT 9.25
PT.NW1/4 LYING E OF BAYOU PHILLIP
J FAVRE CL-40-814 & P CARCO CL
19-8-14

SIMS MYRL C LAFONTAI NE
PCL 00144721-0000 TD B
SECTION 00 TOWNSHIP 00 RANGE 00
SUB DIV 00000 LOT BLOCK
DEED BOOK & PAGE
TAX 183.62 PNLTY 19.77 TOT 203.39
PT. J.B. LARDASSE CL.
& E CARVER CLAIM
(PARCEL #2) AA5-851
X2-271

BETRON I M
PCL 00144725-0000 TD B
SECTION 42 TOWNSHIP 08 RANGE 14
SUB DIV 00000 LOT BLOCK
DEED BOOK & PAGE
TAX 37.26 PNLTY 6.61 TOT 43.87
PT. J.B. LARDASSE CL.
SEC. 42-8-14 AA87-484 AA88-718
(PARCEL #8)

ROMERO HAROLD J
1118 WEST MAIN
NEW IBERIA, LA
PCL 00144726-0000 TD B
SECTION 00 TOWNSHIP 00 RANGE 00
SUB DIV 00000 LOT BLOCK
DEED BOOK & PAGE
TAX 44.16 PNLTY 7.22 TOT 51.38
PT. J.B. LARDASSE CL.
SEC. 42-8-14 AA71-829
(PARCEL #11 & #12)

MELENCON CARL
3505 CLEARVIEW PKWY
METAIRIE, LA
PCL 00144732-0000 TD B
SECTION 00 TOWNSHIP 00 RANGE 00
SUB DIV 00000 LOT BLOCK
DEED BOOK & PAGE
TAX 50.14 PNLTY 7.76 TOT 57.90
PT. J.B. LARDASSE CL., 50 X 139'
SEC. 42-8-14 AA-37-69
(PARCEL #16) TRAILER

ST PE ELIZABETH MCC
RT 4 BOX 164
BAY ST LOUIS, MS 39520
PCL 00144826-0000 TD B
SECTION 00 TOWNSHIP 00 RANGE 00
SUB DIV 00000 LOT BLOCK
DEED BOOK & PAGE
TAX 181.90 PNLTY 19.62 TOT 201.52
PT. J.B. LARDASSE CL.
SEC. 42-8-14 U-10-110
W-8-449 (PARCEL #50) PT 49
AA46-385

ST PE ELIZABETH M
PCL 00144826-0010 TD B
SECTION 00 TOWNSHIP 00 RANGE 00
SUB DIV 00000 LOT BLOCK
DEED BOOK & PAGE
TAX 13.13 PNLTY 4.43 TOT 17.56
PARCEL # 32 ROAD ISLAND
PT. J.B. LARDASSE CL. SEC. 42-8-14
AA46-385

KERGOSIEN CHARLES E
128 JACKSON ST
HAZELHURST, MS
PCL 00144925-0000 TD B
SECTION 42 TOWNSHIP 08S RANGE 14W
SUB DIV 00000 LOT BLOCK
DEED BOOK Y6 & PAGE 416
TAX 45.13 PNLTY 7.31 TOT 52.44
PT. J.B. LARDASSE CL.
SEC. 42-8-14 Y-6-416
(PARCEL PART #89)

RICHARD KATHERINE K
PCL 00145027-0000 TD B
SECTION 42 TOWNSHIP 08S RANGE 14W
SUB DIV 00000 LOT BLOCK
DEED BOOK AA21 & PAGE 318
TAX 113.80 PNLTY 13.50 TOT 127.30
PT. J.B. LARDASSE CL.
PARCEL # 129
SEC. 42-8-14
AA21-318

SNYDER ROBERT T ETUX
PCL 00145105-0000 TD B
SECTION 00 TOWNSHIP 00 RANGE 00
SUB DIV 00000 LOT BLOCK
DEED BOOK & PAGE
TAX 77.10 PNLTY 10.19 TOT 87.29
PT. J.B. LARDASSE CL.
SEC. 42-8-14 AA-26-31 TRAILER
(PARCEL #148)

JENKINS JEANETTE
PCL 00145108-0000 TD B
SECTION 42 TOWNSHIP 08S RANGE 14W
SUB DIV 00000 LOT BLOCK
DEED BOOK AA30 & PAGE 21
TAX 5.22 PNLTY 3.72 TOT 8.94
PT. J.B. LARDASSE CL.
PARCEL 151
SEC 42-8-84
AA30-21

MAPLES WILLIE C
RT 3 BOX 276
TAHLEQUAH, OK 74464
PCL 00145207-0000 TD B
SECTION 42 TOWNSHIP 08S RANGE 14W
SUB DIV 00000 LOT BLOCK
DEED BOOK V1 & PAGE 474
TAX 79.92 PNLTY 10.44 TOT 90.36
PT. J. B. LARDASSE CL.PAR #190
SEC. 42-8-14 V-1-474

GEX VIRGINIA A
PO BOX 288
BAY ST LOUIS, MS 39520
PCL 00145228-0000 TD B
SECTION 00 TOWNSHIP 00 RANGE 00
SUB DIV 00000 LOT BLOCK
DEED BOOK & PAGE
TAX 155.62 PNLTY 17.25 TOT 172.87
PT. J. B. LARDASSE CL.
SEC. 42-8-14 AA-34-473
TRAILER
(PARCEL #214)

DEMPSEY HOWARD E ETU X
RT 4 BOX 96
BAY ST LOUIS, MS 39520
PCL 00145237-0000 TD B
SECTION 00 TOWNSHIP 00 RANGE 00
SUB DIV 00000 LOT BLOCK
DEED BOOK & PAGE
TAX 266.15 PNLTY 27.20 TOT 293.35
PT. J. B. LARDASSE CL.
SEC. 42-8-14 R-5-02
(PARCEL #224)
AA63-750

OLIVER SARAH AGNES
PCL 00145401-0000 TD B
SECTION 00 TOWNSHIP 00 RANGE 00
SUB DIV 00000 LOT BLOCK
DEED BOOK & PAGE
TAX 186.06 PNLTY 19.99 TOT 206.05
PT. J. B. LARDASSE CL.
SEC. 42-8-14 G-9-582
(PARCEL #267)
CARROLL LOYD D ETUX
PCL 00145427-0000 TD B
SECTION 00 TOWNSHIP 00 RANGE 00
SUB DIV 00000 LOT BLOCK
DEED BOOK & PAGE
TAX 114.92 PNLTY 13.59 TOT 128.51
PT. J. B. LARDASSE CL. #134
SEC. 42-8-14 U-10-118
AA56-108

CALLAS MIKE E ETAL
PCL 00145430-0000 TD B
SECTION 00 TOWNSHIP 00 RANGE 00
SUB DIV 00000 LOT BLOCK
DEED BOOK & PAGE
TAX 47.01 PNLTY 7.48 TOT 54.49
#7; PT. J. B. LARDASSE CL.
SEC. 42-8-14 P-1-279

SEEMAN NUMA ETUX
RT 4 BOX 146
BAY ST LOUIS, MS 39520
PCL 00145431-0000 TD B
SECTION 00 TOWNSHIP 00 RANGE 00
SUB DIV 00000 LOT BLOCK
DEED BOOK & PAGE
TAX 89.32 PNLTY 11.29 TOT 100.61
PT. J. B. LARDASSE CL.
SEC. 42-8-14 Y-4-511 (PT #55)
AA59-861

GEX VIRGINIA A
PO BOX 288
BAY ST LOUIS, MS 39520
PCL 00145437-0000 TD B
SECTION 00 TOWNSHIP 00 RANGE 00
SUB DIV 00000 LOT BLOCK
DEED BOOK & PAGE
TAX 41.54 PNLTY 6.99 TOT 48.53
PT. J. B. LARDASSE CL.,
50 X 198' SEC. 42-8-14
AA-34-475

MORAN ALDEN R ETAL
PCL 00145529-0000 TD B
SECTION 46 TOWNSHIP 08 RANGE 14
SUB DIV 00000 LOT BLOCK
DEED BOOK & PAGE
TAX1582.61 PNLTY145.68 TOT 1728.29
PT. GUIDON TOULME CL.
SEC. 46-8-14 (PT. # 5)
AA-80-248 & 289 AA-82-237

DORRIS WILLIAM B ETA L
RT 4 BOX 448
BAY ST LOUIS, MS 39520
PCL 00145530-0010 TD B
SECTION 46 TOWNSHIP 08S RANGE 14W
SUB DIV 00000 LOT BLOCK
DEED BOOK AA44 & PAGE 485
TAX 164.10 PNLTY 18.02 TOT 182.12
PT. GUIDON TOULME CL. 46-6-14
AA-44-485

HAAS BETTY Y
P O BOX 1311
BAY ST LOUIS, MS 39520
PCL 00145531-0000 TD B
SECTION 46 TOWNSHIP 08S RANGE 14W
SUB DIV 00000 LOT BLOCK
DEED BOOK Z3 & PAGE 903
TAX 25.25 PNLTY 5.53 TOT 30.78
PT. GUIDON TOULME CL. #32
SEC. 46-8-14 Z-3-903

HAAS BETTY Y
PCL 00145611-0010 TD B
SECTION 46 TOWNSHIP 08S RANGE 14W
SUB DIV 00000 LOT BLOCK
DEED BOOK AA86 & PAGE 203
TAX 15.17 PNLTY 4.61 TOT 19.78
G TOULME CL #33 S OF HWY 603
SEC 46-8-14 AA-86-203

NECAISE FORREST
RT 6 BOX 32
BAY ST LOUIS, MS 39520
PCL 00145802-0020 TD B
SECTION 47 TOWNSHIP 08S RANGE 14W
SUB DIV 00000 LOT BLOCK
DEED BOOK AA45 & PAGE 303
TAX 54.12 PNLTY 8.62 TOT 62.74
PT. JOHN WATSON CL.
SEC. 47-8-14 AA-16-442
PARCEL 14 A & B & 13
AA45-303 AA-81-462

LAFONTAINE MICHAEL J ETUX
RT 2 BOX 328 D
BAY ST LOUIS, MS 39520
PCL 00145906-0010 TD Q
SECTION 00 TOWNSHIP 00 RANGE 00
SUB DIV 00000 LOT BLOCK
DEED BOOK & PAGE
TAX 121.13 PNLTY 14.15 TOT 135.28
PT. NW 1/4 OF NW 1/4
SEC. 4-9-14 AA-25-86

DELL DOROTHEA
333 HOMESTEAD AVE
METAIRIE, LA 70005
PCL 00145935-0000 TD C
SECTION 06 TOWNSHIP 09S RANGE 14W
SUB DIV 00000 LOT BLOCK
DEED BOOK & PAGE
TAX 14.45 PNLTY 4.55 TOT 19.00
MARSH LOT-WALKINSHAW SUB. OF LOT
1 OF F. FAVRE EST.SEC. 4-9-14
AA-11-301

FRICKE CLYDE D
PCL 00146005-0020 TD E
SECTION 05 TOWNSHIP 09S RANGE 14W
SUB DIV 00000 LOT BLOCK
DEED BOOK AA88 & PAGE 601
TAX 58.11 PNLTY 8.48 TOT 66.59
PT NE 1/4 OF NE 1/4 SEC 5-9-14
AA-88-601 AA-88-840

MORAN THOMAS JOSEPH
P.O. BOX 337
LAKESHORE, MS 39558
PCL 00146131-0000 TD E
SECTION 00 TOWNSHIP 00 RANGE 00
SUB DIV 00000 LOT BLOCK
DEED BOOK & PAGE
TAX 302.10 PNLTY 30.44 TOT 332.54
E. 66' OF NE 1/4 OF SW 1/4
SEC. 7-9-14 F-2-435 Y-5-136/
137

MORAN NANCY OLINE ET VIR
RT 2 BOX 349
BAY ST LOUIS, MS 39520
PCL 00146216-0000 TD E
SECTION 00 TOWNSHIP 00 RANGE 00
SUB DIV 00000 LOT BLOCK
DEED BOOK & PAGE
TAX 8.58 PNLTY 4.02 TOT 12.60
NE 1/4 OF SE 1/4, N. OF RD. & W.
OF BRANCH SEC. 7-9-14
F-2-435 Y-5-136/137
AA-1-136

MORAN NANCY OLINE ET VIR
RT 2 BOX 349
BAY ST LOUIS, MS 39520
PCL 00146216-0010 TD E
SECTION 00 TOWNSHIP 00 RANGE 00
SUB DIV 00000 LOT BLOCK
DEED BOOK & PAGE
TAX 103.23 PNLTY 12.54 TOT 115.77
PT. NW 1/4 OF SW 1/4
AA1-168

SAUCIER CLARENCE JR ETUX
PCL 00146223-0010 TD E
SECTION 07 TOWNSHIP 09S RANGE 14W
SUB DIV 00000 LOT BLOCK
DEED BOOK Y-1- & PAGE 176
TAX 58.54 PNLTY 8.52 TOT 67.06
PT NW 1/4 OF SE 1/4 SEC 7-9-14
Y-1-176

MORAN GLORIA S LIFE ESTATE
RT 2 BOX 350
BAY ST LOUIS, MS 39520
PCL 00146226-0000 TD E
SECTION 00 TOWNSHIP 00 RANGE 00
SUB DIV 00000 LOT BLOCK
DEED BOOK & PAGE
TAX 115.76 PNLTY 13.67 TOT 129.43
PT. NW 1/4 OF SE 1/4
SEC. 7-9-14 AA-21-368
AA-21-370 AA41-139

MOLLERE GENEVIEVE H ETAL
PCL 00146236-0000 TD E
SECTION 00 TOWNSHIP 00 RANGE 00
SUB DIV 00000 LOT BLOCK
DEED BOOK & PAGE
TAX 167.46 PNLTY 18.32 TOT 185.78
PT. NE 1/4 OF SE 1/4, S. OF RD.
SEC. 8-9-14 Q-9-117
03-169

LADNER GERALD H ETUX
PCL 00146309-0082 TD E
SECTION 08 TOWNSHIP 09S RANGE 14W
SUB DIV 00000 LOT BLOCK
DEED BOOK AA33 & PAGE 576
TAX 58.11 PNLTY 8.48 TOT 66.59
PT NE 1/4 OF SW 1/4 SEC 8-9-14
AA-33-576

KLEIN FRANK B SR ETU X
P O BOX 10
CLERMONT HARBOR, MS 39551
PCL 00146309-0096 TD E
SECTION 00 TOWNSHIP 00 RANGE 00
SUB DIV 00000 LOT BLOCK
DEED BOOK & PAGE
TAX 66.39 PNLTY 9.23 TOT 75.62
PT SE 1/4 OF NW 1/4 & PT SW 1/4 OF
NE 1/4 SEC 8-9-14 L5-174

KLEIN FRANK B SR ETU X
PCL 00146310-0002 TD E
SECTION 00 TOWNSHIP 00 RANGE 00
SUB DIV 00000 LOT BLOCK
DEED BOOK & PAGE
TAX 37.35 PNLTY 6.61 TOT 43.96
PT SE 1/4 OF NW 1/4 SEC 8-9-14
L5-174

LADNER ROY B ETUX
RT 2 BOX 345 J
BAY ST LOUIS, MS 39520
PCL 00146310-0010 TD E
SECTION 00 TOWNSHIP 00 RANGE 00
SUB DIV 00000 LOT BLOCK

DEED BOOK & PAGE
TAX 104.63 PNLTY 12.66 TOT 117.29
PT. SE 1/4 OF NW 1/4
SEC. 8-9-14 AA-29-514
AA-32-303/4

KLEIN FRANK B SR ETU X
PCL 00146310-0096 TD E
SECTION 08 TOWNSHIP 09S RANGE 14W
SUB DIV 00000 LOT BLOCK
DEED BOOK L-5 & PAGE 174
TAX 33.09 PNLTY 6.23 TOT 39.32
PT SE 1/4 OF NW 1/4 SEC 8-9-14
L-5-174

MCFARLAND CHARLES
P O BOX 364
PASS CHRISTIAN, MS 39571
PCL 00146538-0000 TD E
SECTION 00 TOWNSHIP 00 RANGE 00
SUB DIV 00000 LOT BLOCK
DEED BOOK & PAGE
TAX 49.79 PNLTY 7.74 TOT 57.53
PT. NW 1/4 OF SE 1/4
SEC. 8-9-14 X-0-59

KERGOSIEN CLARA
134 CARROLL AVE
BAY ST LOUIS, MS 39520
PCL 00146539-0000 TD E
SECTION 00 TOWNSHIP 00 RANGE 00
SUB DIV 00000 LOT BLOCK
DEED BOOK & PAGE
TAX 22.81 PNLTY 5.31 TOT 28.12
PT. S 1/2 OF SE 1/4
SEC. 8-9-14 E-7-297

MCMAHON BRUCE E
PCL 00146616-0000 TD E
SECTION 09 TOWNSHIP 09S RANGE 14W
SUB DIV 00000 LOT BLOCK
DEED BOOK AA71 & PAGE 82
TAX 3.15 PNLTY 3.53 TOT 6.68
PT. LOT 2, DIV. OF ARISTIDE
DEJOIE EST. OF SE 1/4
SEC. 9-9-14 AA-7-182

KERGOSIEN CLARA
134 CARROLL AVE
BAY ST LOUIS, MS 39520
PCL 00146623-0000 TD E
SECTION 00 TOWNSHIP 00 RANGE 00
SUB DIV 00000 LOT BLOCK
DEED BOOK & PAGE
TAX 1.13 PNLTY 3.35 TOT 4.48
PT. NE 1/4 OF NE 1/4
SEC. 17-9-14 E-7-297

CLERMONT HARBOR FIRE DEPT
PCL 00146634-0015 TD E
SECTION 17 TOWNSHIP 09S RANGE 14W
SUB DIV 00000 LOT BLOCK
DEED BOOK & PAGE
TAX 154.64 PNLTY 17.16 TOT 171.80
BLDG ONLY FOR
PT NW 1/4 OF NE 1/4 SEC 17-9-14

BARNES FRANK ETAL
P O BOX 55
CLERMONT HARBOR, MS 39551
PCL 00146636-0000 TD E
SECTION 00 TOWNSHIP 00 RANGE 00
SUB DIV 00000 LOT BLOCK
DEED BOOK & PAGE
TAX 319.79 PNLTY 32.29 TOT 352.08
PT. LOTS 4 & 5 SEC. 17-9-14
AA-75-199 AA75-200

GREEN GEORGE W SR ET UX
P O BOX 22
CLERMONT HARBOR, MS 39551
PCL 00146701-0000 TD E
SECTION 00 TOWNSHIP 00 RANGE 00
SUB DIV 00000 LOT BLOCK
DEED BOOK & PAGE
TAX 78.78 PNLTY 10.59 TOT 89.37
PT. LOTS 2 & 3 SEC. 17-9-14
U-3-112

COLLY MAURICE L
200 N BEACH BLVD
BAY ST LOUIS, MS 39520
PCL 00146811-0000 TD E
SECTION 00 TOWNSHIP 00 RANGE 00
SUB DIV 00000 LOT BLOCK
DEED BOOK & PAGE
TAX 104.92 PNLTY 12.69 TOT 117.61
SW 1/4 OF NE 1/4, SE 1/4 OF
NE 1/4, EX. 13 ACRES
SEC. 18-9-14 Y-3-56
AA-11-647

SAUCIER CLARENCE A J R ETUX
RT 2 BOX 350 Q
BAY ST LOUIS, MS 39520
PCL 00146818-0000 TD E
SECTION 00 TOWNSHIP 00 RANGE 00
SUB DIV 00000 LOT BLOCK
DEED BOOK & PAGE
TAX 103.94 PNLTY 12.61 TOT 116.55
LOT 3, DIV. N 1/2 OF NW 1/4
SEC. 18-9-14 AA-3-323

NECAISE JR GEORGE A ETUX
PCL 00146821-0000 TD E
SECTION 00 TOWNSHIP 00 RANGE 00
SUB DIV 00000 LOT BLOCK
DEED BOOK & PAGE
TAX 103.94 PNLTY 12.61 TOT 116.55
LOT 6, DIV. N 1/2 OF NW 1/4
SEC. 18-9-14 Z-8-75

NECAISE RAYMOND R ET UX
P O BOX 11
LAKESHORE, MS 39558
PCL 00146822-0000 TD E
SECTION 00 TOWNSHIP 00 RANGE 00
SUB DIV 00000 LOT BLOCK
DEED BOOK & PAGE
TAX 61.60 PNLTY 8.79 TOT 70.39
PT. LOT 7, DIV. N 1/2 OF NW 1/4
& PT. SW 1/4 OF NW 1/4
SEC. 18-9-14 Z-2-890 X-8-331
AA-44-573/575

NECAISE LEROY JR ETA LS
PCL 00146829-0010 TD E
SECTION 18 TOWNSHIP 09S RANGE 14W
SUB DIV 00000 LOT BLOCK
DEED BOOK V-0 & PAGE 324
TAX 4.67 PNLTY 3.67 TOT 8.34
PT SW 1/4-NW 1/4 SEC. 18-9-14
V-0-324

COLLY MAURICE L
200 N BEACH BLVD
BAY ST LOUIS, MS 39520
PCL 00146838-0000 TD E
SECTION 00 TOWNSHIP 00 RANGE 00
SUB DIV 00000 LOT BLOCK
DEED BOOK & PAGE
TAX 14.33 PNLTY 4.54 TOT 18.87
PT NE 1/4 OF SE 1/4 AND PT SE 1/4
OF SE 1/4 S OF RR
SEC 18-9-14
AA11-647

BORDELON PAT L
P. O. BOX 212
LAKESHORE, MS 39550
PCL 00146904-0000 TD E
SECTION 00 TOWNSHIP 00 RANGE 00
SUB DIV 00000 LOT BLOCK
DEED BOOK & PAGE
TAX 89.97 PNLTY 11.35 TOT 101.32
PT N. W. 1/4 OF S. W 1/4
SEC 18-9-14 AA-67-765

BORDAGES WILFRED ETA L
PCL 00146920-0000 TD E
SECTION 19 TOWNSHIP 09S RANGE 14W
SUB DIV 00000 LOT BLOCK
DEED BOOK J-6 & PAGE 145
TAX 95.50 PNLTY 11.85 TOT 107.35
PT LOT 2 SEC 19-9-14
J-6-145 J-5-533 H-4-594

STRONG MARSHALL W ET ALS
PCL 00146932-0010 TD E
SECTION 00 TOWNSHIP 00 RANGE 00
SUB DIV 00000 LOT BLOCK
DEED BOOK & PAGE
TAX 38.63 PNLTY 6.72 TOT 45.35
PT. OF SECTION

SEC. 30-9-14 AA-5-33

CELESTIAL EXPRESS
RT 2 BOX 449-A
CARRIERE, MS 39426
PCL 00147114-0000 TD G
SECTION 00 TOWNSHIP 00 RANGE 00
SUB DIV 00000 LOT BLOCK
DEED BOOK & PAGE
TAX 385.40 PNLTY 37.94 TOT 423.34
PT. W 1/2 OF SECTION LESS RD. ROW
SEC. 3-5-15 AA-77-42

WELLS WAYNE
P O BOX 1584
MERAUX, LA 70075
PCL 00147124-0010 TD F
SECTION 00 TOWNSHIP 00 RANGE 00
SUB DIV 00000 LOT BLOCK
DEED BOOK & PAGE
TAX 67.52 PNLTY 9.33 TOT 76.85
PT. E 1/2 OF NE 1/4
SEC. 4-5-15 AA-77-572 TRAILER

CELESTIAL EXPRESS
RT 2 BOX 449-A
CARRIERE, MS 39426
PCL 00147133-0000 TD F
SECTION 00 TOWNSHIP 00 RANGE 00
SUB DIV 00000 LOT BLOCK
DEED BOOK & PAGE
TAX 77.73 PNLTY 10.24 TOT 87.97
NE 1/4 OF SE 1/4 OF NW 1/4
SEC. 4-5-15 AA-77-42

CELESTIAL EXPRESS
PCL 00147134-0000 TD F
SECTION 00 TOWNSHIP 00 RANGE 00
SUB DIV 00000 LOT BLOCK
DEED BOOK & PAGE
TAX 67.54 PNLTY 9.33 TOT 76.87
N 1/2 - SW 1/4 - SE 1/4 - NW 1/4
SEC. 4-5-15 AA-69-219 AA71-855
AA77-42

CELESTIAL EXPRESS
PCL 00147134-0010 TD F
SECTION 00 TOWNSHIP 00 RANGE 00
SUB DIV 00000 LOT BLOCK
DEED BOOK & PAGE
TAX 67.54 PNLTY 9.33 TOT 76.87
S 1/2 OF SW 1/4 OF SE 1/4 OF NW 1/4
SEC. 4-5-15 AA77-46

FORD GLENN ETALS
PCL 00147201-0000 TD F
SECTION 00 TOWNSHIP 00 RANGE 00
SUB DIV 00000 LOT BLOCK
DEED BOOK & PAGE
TAX 31.95 PNLTY 6.13 TOT 38.08
PT. SW 1/4 OF SW 1/4
SEC. 4-5-15 AA-59-398

CARRIERE, MS 39426
PCL 00147217-0000 TD F
SECTION 05 TOWNSHIP 05S RANGE 15W
SUB DIV 00000 LOT BLOCK
DEED BOOK AA77 & PAGE 42
TAX 314.52 PNLTY 31.56 TOT 346.08
S 1/2 OF NE 1/4;
PT. NE 1/4 OF NE 1/4; SW1/4-SE1/4
N 1/2 OF SE 1/4
SEC. 5-5-15 AA-77-42

MC CRIMMON SHIRLEY T
RT 2 BOX 544
PICAYUNE, MS 39466
PCL 00147331-0000 TD F
SECTION 00 TOWNSHIP 00 RANGE 00
SUB DIV 00000 LOT BLOCK
DEED BOOK & PAGE
TAX 82.91 PNLTY 10.71 TOT 93.62
PT. SW 1/4 OF NW 1/4
SEC. 8-5-15 AA-58-559

HYNDMAN RANDY
PCL 00147401-0010 TD F
SECTION 08 TOWNSHIP 05 RANGE 15
SUB DIV 00000 LOT BLOCK
DEED BOOK AA82 & PAGE 346
TAX 67.54 PNLTY 9.33 TOT 76.87
PT SE 1/4 OF SE 1/4 SEC 8-5-15
AA-82-346

NEW TALAVAN SCHOOL & COMM INC
PCL 00147402-0000 TD F
SECTION 00 TOWNSHIP 00 RANGE 00
SUB DIV 00000 LOT BLOCK
DEED BOOK & PAGE
TAX 288.60 PNLTY 29.22 TOT 317.82
SW 1/4 OF SE 1/4 & PT. SE 1/4
OF SE 1/4 SEC. 8-5-15 AA-41-16

KERN KATHERINE L (L/ E)
RT 2 BOX 449
CARRIERE, MS 39426
PCL 00147409-0010 TD F
SECTION 00 TOWNSHIP 00 RANGE 00
SUB DIV 00000 LOT BLOCK
DEED BOOK & PAGE
TAX 37.35 PNLTY 6.61 TOT 43.96
W 1/2 OF SE 1/4 NW 1/4; W 1/2
E 1/2 SE1/4 NW 1/4
SEC 9-5-15
AA77-38

BOUCHIR CAROL RAE
RT 2 BOX 449
CARRIERE, MS 39420
PCL 00147409-0020 TD F
SECTION 00 TOWNSHIP 00 RANGE 00
SUB DIV 00000 LOT BLOCK
DEED BOOK & PAGE
TAX 50.22 PNLTY 7.77 TOT 57.99
NE 1/4 OF NW 1/4 SEC 9-5-15
AA77-40

CAMERON C J
PCL 00147712-0010 TD F
SECTION 00 TOWNSHIP 00 RANGE 00
SUB DIV 00000 LOT BLOCK
DEED BOOK & PAGE
TAX 20.75 PNLTY 5.12 TOT 25.87
PT. S 1/2 OF NW 1/4 OF NE 1/4;
PT. N 1/2 OF SW 1/4 OF NE 1/4
SEC. 18-5-15 AA-87-877

LAVIGNE HAROLD ETUX
RT 2 BOX 431
CARRIERE, MS 39426
PCL 00147721-0000 TD F
SECTION 00 TOWNSHIP 00 RANGE 00
SUB DIV 00000 LOT BLOCK
DEED BOOK & PAGE
TAX 57.34 PNLTY 8.41 TOT 65.75
PT. SW 1/4 OF SW 1/4
SEC. 18-5-15 AA-64-147

GABLE THOMAS ETUX
247 WOODMAN
PASS CHRISTIAN, MS 39571
PCL 00147801-0010 TD F
SECTION 00 TOWNSHIP 00 RANGE 00
SUB DIV 00000 LOT BLOCK
DEED BOOK AA90 & PAGE 38
TAX 87.15 PNLTY 11.09 TOT 98.24
PT. SE 1/4 OF SW 1/4
SEC. 19-5-15 AA-90-38

LEE LARRY K ETUX
PCL 00147841-0000 TD F
SECTION 00 TOWNSHIP 00 RANGE 00
SUB DIV 00000 LOT BLOCK
DEED BOOK & PAGE
TAX 8.47 PNLTY 4.01 TOT 12.48
PT. NW 1/4 OF NW 1/4
SEC. 21-5-15 AA-42-568
AA-46-1

LADNER OREASE P.
PCL 00148108-0000 TD F
SECTION 26 TOWNSHIP 05S RANGE 15W
SUB DIV 00000 LOT BLOCK
DEED BOOK T2 & PAGE 529
TAX 78.76 PNLTY 10.34 TOT 89.10
PT. NW 1/4 OF NE 1/4, PT. SW 1/4
OF NE 1/4 SEC. 26-5-15
T2-529

SMITH LESSIE K
610 MITCHELL ST
PICAYUNE, MS 39466
PCL 00148231-0000 TD F
SECTION 00 TOWNSHIP 00 RANGE 00
SUB DIV 00000 LOT BLOCK
DEED BOOK & PAGE
TAX 103.94 PNLTY 12.61 TOT 116.55
S 1/2 OF S 1/2 OF NE 1/4 OF SW 1/4;
SEC. 28-5-15 N-7-420 AA-64-616/61

TEAGUE RICHARD C ETA L
PCL 00148410-0000 TD F
SECTION 29 TOWNSHIP 05 RANGE 15
SUB DIV 00000 LOT BLOCK
DEED BOOK & PAGE
TAX 9.24 PNLTY 4.08 TOT 13.32
PT SE 1/4 OF SE 1/4 SEC 29-5-15
AA-83-61

LEE OLIVER ETUX
RT 3 BOX 375 A
PICAYUNE, MS 39466
PCL 00148416-0010 TD F
SECTION 00 TOWNSHIP 00 RANGE 00
SUB DIV 00000 LOT BLOCK
DEED BOOK & PAGE
TAX 45.82 PNLTY 7.38 TOT 53.20
PT. SW 1/4 OF NW 1/4
SEC. 30-5-15 AA-38-362
TRAILER

PALMER TROY ETAL
PCL 00148416-0020 TD F
SECTION 30 TOWNSHIP 05S RANGE 15W
SUB DIV 00000 LOT BLOCK
DEED BOOK & PAGE
TAX 27.03 PNLTY 5.68 TOT 32.71
PT SW 1/4 OF NW 1/4 SEC 30-5-15
AA-39-760

ROTH FREDERICK ETAL
PCL 00148423-0010 TD F
SECTION 00 TOWNSHIP 00 RANGE 00
SUB DIV 00000 LOT BLOCK
DEED BOOK & PAGE
TAX 57.34 PNLTY 8.41 TOT 65.75
PT NW 1/4-NW 1/4 SEC. 30-5-15
AA56-169

continued on next page
Delinquent Realty Tax

Delinquent Realty Tax
continued from previous page

RUSSELL JAMES H
PCL 00148535-0010 TD F
SECTION 32 TOWNSHIP 05S RANGE 15W
SUB DIV 00000 LOT BLOCK
DEED BOOK AA75 & PAGE 683
TAX 67.44 PNLTY 9.32 TOT 76.76
PT. SE 1/4 OF NE 1/4
SEC. 32-5-15
AA75-683

LEE CLIFFORD ETUX
RT 3 BOX 239
PICAYUNE, MS 39466
PCL 00148608-0005 TD F
SECTION 00 TOWNSHIP 00 RANGE 00
SUB DIV 00000 LOT BLOCK
DEED BOOK & PAGE
TAX 275.72 PNLTY 28.06 TOT 303.78
PT NW1/4-SW1/4 32-5-15 AA23-332

LEETOWN COMMUNITY CE NTER
PCL 00148610-0000 TD F
SECTION 00 TOWNSHIP 00 RANGE 00
SUB DIV 00000 LOT BLOCK
DEED BOOK & PAGE
TAX 20.77 PNLTY 5.12 TOT 25.89
PT. SW 1/4 OF SW 1/4
SEC. 32-5-15 W-2-195

LEES CHAPEL #2 BAPTI ST CH
PCL 00148614-0000 TD F
SECTION 00 TOWNSHIP 00 RANGE 00
SUB DIV 00000 LOT BLOCK
DEED BOOK & PAGE
TAX 34.03 PNLTY 6.31 TOT 40.34
PT. SE 1/4 OF SW 1/4; LESS RD. ROW
SEC. 32-5-15 K-5-366

LADNER LYNN A ETUX
RT 3 BOX 234
PICAYUNE, MS 39466
PCL 00148617-0010 TD F
SECTION 00 TOWNSHIP 00 RANGE 00
SUB DIV 00000 LOT BLOCK
DEED BOOK & PAGE
TAX 149.49 PNLTY 16.70 TOT 166.19
PT NE1/4 SE1/4; PT NW1/4 SE1/4
32-5-15 AA36-890

SPITZ JOHANNA
PCL 00148713-0000 TD F
SECTION 00 TOWNSHIP 00 RANGE 00
SUB DIV 00000 LOT BLOCK
DEED BOOK & PAGE
TAX 22.81 PNLTY 5.31 TOT 28.12
E 1/2 OF SW 1/4 OF SE 1/4
SEC. 33-5-15 AA-28-67

STOCKSTILL THOMAS L ETUX
PCL 00148924-0000 TD F
SECTION 00 TOWNSHIP 00 RANGE 00
SUB DIV 00000 LOT BLOCK
DEED BOOK & PAGE
TAX 373.81 PNLTY 36.90 TOT 410.71
PT. NW 1/4 OF NE 1/4 & PT.
SEC. 5-6-15 AA-2-577

DIAZ GLENN ETUX
PCL 00148933-0000 TD F
SECTION 05 TOWNSHIP 06 RANGE 15
SUB DIV 00000 LOT BLOCK
DEED BOOK & PAGE
TAX 791.94 PNLTY 74.53 TOT 866.47
PT SW 1/4 OF NE 1/4; LYING W OF RD
ROW; PT SE 1/4 OF NW 1/4; E 1/2 OF
SW 1/4; PT W 1/2 OF SE 1/4; PT
E 1/2 OF SE 1/4 SEC 5-6-15
AA-87-546

LEE DALE J ETUX
901 CENTRAL AVE
PICAYUNE, MS
PCL 00149007-0000 TD F
SECTION 00 TOWNSHIP 00 RANGE 00
SUB DIV 00000 LOT BLOCK
DEED BOOK & PAGE
TAX 30.67 PNLTY 6.01 TOT 36.68
PT SE1/4-NE1/4 5-6-15
AA62-44

LEETOWN COMMUNITY CE NTER
PCL 00149014-0000 TD F
SECTION 00 TOWNSHIP 00 RANGE 00
SUB DIV 00000 LOT BLOCK
DEED BOOK & PAGE
TAX 8.30 PNLTY 4.00 TOT 12.30
PT. NE 1/4 OF NW 1/4
SEC. 5-6-15 M-7-126/198

NECAISE HERMAN R ETU X
RT 2 BOX 333
LONG BEACH, MS 39560
PCL 00149432-0000 TD G
SECTION 00 TOWNSHIP 00 RANGE 00
SUB DIV 00000 LOT BLOCK
DEED BOOK & PAGE
TAX 46.62 PNLTY 7.44 TOT 54.06
NW 1/4 OF NW 1/4
SEC. 13-6-15 Z-9-135

NECAISE DOUGLAS J ET UX
RT 2 BOX 163
PERKENSTON, MS 39573
PCL 00149434-0000 TD G
SECTION 00 TOWNSHIP 00 RANGE 00
SUB DIV 00000 LOT BLOCK
DEED BOOK & PAGE
TAX 47.40 PNLTY 7.52 TOT 54.92
SW 1/4 OF NW 1/4
SEC. 13-6-15 V-9-142
AA-22-721

NECAISE DOUGLAS JAME S
RT 2 BOX 163
PERKINSTON, MS 39573
PCL 00149437-0000 TD G
SECTION 00 TOWNSHIP 00 RANGE 00
SUB DIV 00000 LOT BLOCK
DEED BOOK & PAGE
TAX 52.79 PNLTY 8.01 TOT 60.80
NW 1/4 OF SW 1/4
SEC. 13-6-15 AA-43-803

NECAISE MELVA SEAL
RT 1 BOX 343
PICAYUNE, MS 39466
PCL 00149509-0000 TD F
SECTION 00 TOWNSHIP 00 RANGE 00
SUB DIV 00000 LOT BLOCK
DEED BOOK & PAGE
TAX 78.92 PNLTY 10.35 TOT 89.27
PT NE1/4 NE1/4 14-6-15 U-7-313;
4-7-499

NECAISE HERMAN R
RT 2 BOX 333
LONG BEACH, MS 39560
PCL 00149513-0000 TD F
SECTION 00 TOWNSHIP 00 RANGE 00
SUB DIV 00000 LOT BLOCK
DEED BOOK & PAGE
TAX 43.22 PNLTY 7.14 TOT 50.36
SE 1/4 OF NE 1/4, EX. CO. RD.
SEC. 14-6-15 V-4-32
AA-22-739

NECAISE DORA ANN
RT 1 BOX 258
PICAYUNE, MS 39466
PCL 00149536-0000 TD F
SECTION 00 TOWNSHIP 00 RANGE 00
SUB DIV 00000 LOT BLOCK
DEED BOOK & PAGE
TAX 55.91 PNLTY 8.28 TOT 64.19
PT. SE 1/4 OF SE 1/4
SEC. 15-6-15 V-8-299

SIEGALL BILL J ET UX
PCL 00149704-0000 TD F
SECTION 00 TOWNSHIP 00 RANGE 00
SUB DIV 00000 LOT BLOCK
DEED BOOK & PAGE
TAX 237.76 PNLTY 24.65 TOT 262.41
E 1/2 OF E 1/2 SEC. 18-6-15
AA-44-731 LESS ROW

REDMANN KERRY P
26 SPANISH FORT BLVD
NEW ORLEANS, LA 70124
PCL 00149706-0000 TD F
SECTION 00 TOWNSHIP 00 RANGE 00
SUB DIV 00000 LOT BLOCK
DEED BOOK & PAGE
TAX 164.43 PNLTY 18.05 TOT 182.48
SW 1/4 OF NE 1/4, PT. W 1/2 OF
SE 1/4, EX. HWY. SEC. 18-6-15
N-5-118

LEE C J ETUX
9310 COLLINS AVE
PENNSAUKEN, NJ 08109
PCL 00149806-0025 TD F
SECTION 19 TOWNSHIP 06 RANGE 15
SUB DIV 00000 LOT BLOCK
DEED BOOK & PAGE
TAX 63.69 PNLTY 8.98 TOT 72.67
PT SE 1/4 OF SW 1/4 SEC 19-6-15
AA-84-776

LEE DONALD R
RT 3 BOX 136
PICAYUNE, MS 39466
PCL 00149806-0030 TD F
SECTION 19 TOWNSHIP 06 RANGE 15
SUB DIV 00000 LOT BLOCK
DEED BOOK & PAGE
TAX 163.69 PNLTY 8.98 TOT 72.67
PT SE 1/4 OF SW 1/4 SEC 19-6-15
AA-84-774

HAAS OMER
PCL 00149829-0000 TD F
SECTION 20 TOWNSHIP 06S RANGE 15W
SUB DIV 00000 LOT BLOCK
DEED BOOK AA40 & PAGE 542
TAX 54.44 PNLTY 8.15 TOT 62.59
PT. NE 1/4 OF NW 1/4
SEC. 20-6-15 AA-40-542

DUNHURST CLEO O
P.O. BOX 17751
PICAYUNE, MS 39466
PCL 00149829-0010 TD E
SECTION 00 TOWNSHIP 00 RANGE 00
SUB DIV 00000 LOT BLOCK
DEED BOOK & PAGE
TAX 54.48 PNLTY 8.15 TOT 62.63
PT. NE1/4-NW1/4
SEC. 20-6-15 AA71-694

SEAL JAMES C
RT 1 BOX 350
PICAYUNE, MS 39466
PCL 00149830-0000 TD F
SECTION 20 TOWNSHIP 06S RANGE 15W
SUB DIV 00000 LOT BLOCK
DEED BOOK AA67 & PAGE 812
TAX 145.40 PNLTY 16.34 TOT 161.74
PT NE1/4 NW1/4 20-6-15 AA67-812

HOFFMAN THOMAS K ETU X
RT 1 BOX 357
PICAYUNE, MS 39466
PCL 00149921-0010 TD F
SECTION 00 TOWNSHIP 00 RANGE 00
SUB DIV 00000 LOT BLOCK
DEED BOOK & PAGE
TAX 45.77 PNLTY 7.37 TOT 53.14
PT. SE 1/4 OF SE 1/4
SEC. 21-6-15 AA-9-599
AA-26-34

NECAISE DORA S
RT 1 BOX 258
PICAYUNE, MS 39466
PCL 00149929-0000 TD F
SECTION 00 TOWNSHIP 00 RANGE 00
SUB DIV 00000 LOT BLOCK
DEED BOOK & PAGE
TAX 4.59 PNLTY 3.66 TOT 8.25
PT. NE 1/4 OF NE 1/4
SEC. 22-6-15 V-3-299

NECAISE DORA ANN
RT. 1 BOX 258
PICAYUNE, MS 39466
PCL 00150029-0000 TD F
SECTION 00 TOWNSHIP 00 RANGE 00
SUB DIV 00000 LOT BLOCK
DEED BOOK & PAGE
TAX 150.71 PNLTY 16.81 TOT 167.52
NW 1/4 OF NW 1/4, LYING NW OF
RD. SEC. 23-6-15
K-4-231

LADNER JOSEPH V ETAL
RT 1 BOX 369
PASS CHRISTIAN, MS 39571
PCL 00150105-0020 TD F
SECTION 00 TOWNSHIP 00 RANGE 00
SUB DIV 00000 LOT BLOCK
DEED BOOK & PAGE
TAX 42.99 PNLTY 7.12 TOT 50.11
PT E 1/2 OF NW 1/4 OF SE 1/4
AA69-811
SEC 24-6-15

WALTMAN STEWART L
P O BOX 444
KILN, MS 39556
PCL 00150114-0000 TD G
SECTION 24 TOWNSHIP 06 RANGE 15
SUB DIV 00000 LOT BLOCK
DEED BOOK & PAGE
TAX 29.55 PNLTY 5.91 TOT 35.46
PT. NE 1/4 OF SE 1/4
SEC. 24-6-15 AA-60-244
AA-86-816

HOFFMAN WILLIAM C. J R. ETUX
RT. 1 BOX 320-A
PICAYUNE, MS 39433
PCL 00150139-0000 TD H
SECTION 26 TOWNSHIP 06S RANGE 15W
SUB DIV 00000 LOT BLOCK
DEED BOOK AA58 & PAGE 640
TAX 116.52 PNLTY 13.74 TOT 130.26
PT. NW 1/4-SW1/4; PT. SW1/4-SW1/4
SEC. 26-6-15 AA58-640

HANSON JOSEPH V ETUX
PCL 00150318-0000 TD H
SECTION 00 TOWNSHIP 00 RANGE 00
SUB DIV 00000 LOT BLOCK
DEED BOOK & PAGE
TAX 186.68 PNLTY 19.87 TOT 206.55
PT. SE 1/4 OF SE 1/4
SEC. 28-6-15
AA-20-617

ROGERS JOE EST
P O BOX 103
PASS CHRISTIAN, MS 39571
PCL 00150321-0000 TD H
SECTION 00 TOWNSHIP 00 RANGE 00
SUB DIV 00000 LOT BLOCK
DEED BOOK & PAGE
TAX 80.24 PNLTY 10.47 TOT 90.71
PT. SE 1/4 OF SE 1/4
SEC. 28-6-15 E-6-69

CUEVAS ROGER D ETUX
RT. 1 BOX 254
PICAYUNE, MS 39466
PCL 00150322-0000 TD H
SECTION 00 TOWNSHIP 00 RANGE 00
SUB DIV 00000 LOT BLOCK
DEED BOOK & PAGE
TAX 84.99 PNLTY 10.90 TOT 95.89
PT. SE 1/4 OF SE 1/4
SEC. 28-6-15 U-2-361

HAAS OMER A ETUX
RT 2 BOX 110-A
PERKINSTON, MS 39573
PCL 00150511-0000 TD H
SECTION 00 TOWNSHIP 00 RANGE 00
SUB DIV 00000 LOT BLOCK
DEED BOOK & PAGE
TAX 139.20 PNLTY 15.77 TOT 154.97
NW 1/4 NE 1/4; PT E 1/2 NW 1/4
SEC 32-6-15
U8-182

HAAS OMER ETUX
RT 2 BOX 110-A
PERKINSTON, MS 39573
PCL 00150515-0000 TD H
SECTION 00 TOWNSHIP 00 RANGE 00
SUB DIV 00000 LOT BLOCK
DEED BOOK & PAGE
TAX 102.10 PNLTY 12.44 TOT 114.54
W 1/2 SW 1/4 SEC 32-6-15
X5-442 EASEMENT #2112

HAAS OMER ETUX
RT 2 BOX 110
PERKINSTON, MS 39573
PCL 00150518-0000 TD H
SECTION 00 TOWNSHIP 00 RANGE 00
SUB DIV 00000 LOT BLOCK
DEED BOOK & PAGE
TAX 50.66 PNLTY 7.81 TOT 58.47
SE 1/4 OF SW 1/4 SEC. 32-6-15
Z-9-586 EASEMENT #2159

DEVAUGHN SOLOMON ETU X
PCL 00150626-0000 TD H
SECTION 00 TOWNSHIP 00 RANGE 00
SUB DIV 00000 LOT BLOCK
DEED BOOK & PAGE
TAX 266.84 PNLTY 27.27 TOT 294.11
PT. NW 1/4 OF SW 1/4
SEC. 34-6-15 V-9-33

WILLIAMS CEOLA J
RT 1 BOX 278 A
PICAYUNE, MS 39466
PCL 00150703-0000 TD H
SECTION 00 TOWNSHIP 00 RANGE 00
SUB DIV 00000 LOT BLOCK
DEED BOOK & PAGE
TAX 12.90 PNLTY 4.41 TOT 17.31
PT. NW 1/4 OF SW 1/4
SEC. 34-6-15 Z-7-103

STATEN JAMES ETALS
117 DAIRON DR
GULFPORT, MS 39501
PCL 00150712-0000 TD H
SECTION 00 TOWNSHIP 00 RANGE 00
SUB DIV 00000 LOT BLOCK
DEED BOOK & PAGE
TAX 208.20 PNLTY 21.98 TOT 230.18
PT. NW 1/4 OF SW 1/4
SW 1/4 SEC. 34-6-15 T-5-127

CUEVAS SHELBY S
PCL 00150722-0040 TD H
SECTION 00 TOWNSHIP 00 RANGE 00
SUB DIV 00000 LOT BLOCK
DEED BOOK & PAGE
TAX 89.63 PNLTY 11.31 TOT 100.94
PT. NE 1/4 OF SE 1/4
SEC. 34-6-15 AA-44-866

GOFF MARY E
RT1 BOX 286
PICAYUNE, MS 39466
PCL 00150726-0000 TD H
SECTION 00 TOWNSHIP 00 RANGE 00
SUB DIV 00000 LOT BLOCK
DEED BOOK & PAGE
TAX 57.04 PNLTY 8.38 TOT 65.42
PT. NW 1/4 OF SW 1/4
SEC. 34-6-15 Z-4-639

MCDOWELL SELVEN L ET UX
PCL 00150733-0000 TD H
SECTION 00 TOWNSHIP 00 RANGE 00
SUB DIV 00000 LOT BLOCK
DEED BOOK & PAGE
TAX 215.06 PNLTY 22.60 TOT 237.66
PT. NW 1/4 OF SW 1/4
SEC. 34-6-15 Z-8-86

STROUD CHARLES S ETU X
PCL 00150811-0030 TD G
SECTION 35 TOWNSHIP 06S RANGE 15W
SUB DIV 00000 LOT BLOCK
DEED BOOK AA88 & PAGE 787
TAX 57.34 PNLTY 8.41 TOT 65.75
PT SW 1/4 OF NW 1/4 SEC 35-6-15
AA-88-787

STROUD CHARLES S ETU X
PCL 00150811-0040 TD G
SECTION 35 TOWNSHIP 06S RANGE 15W
SUB DIV 00000 LOT BLOCK
DEED BOOK AA88 & PAGE 684
TAX 41.05 PNLTY 6.94 TOT 47.99
PT NE 1/4 OF SW 1/4 &
PT SW 1/4 OF NW 1/4 SEC 35-6-15
AA-88-684

MORAN EDGAR E ETUX
PCL 00150819-0000 TD H
SECTION 00 TOWNSHIP 00 RANGE 00
SUB DIV 00000 LOT BLOCK
DEED BOOK & PAGE
TAX 98.25 PNLTY 12.10 TOT 110.35
PT. W 1/2 OF SW 1/4, PT. SE 1/4
OF SW 1/4 LESS CO. RD. SEC. 35-6-15
O-6-195

MORAN PERRY W ETUX
355 ROSEHART AV
PASS CHRISTIAN, MS 39571
PCL 00150819-0010 TD H
SECTION 00 TOWNSHIP 00 RANGE 00
SUB DIV 00000 LOT BLOCK
DEED BOOK & PAGE
TAX 72.04 PNLTY 9.73 TOT 81.77
PT. W 1/2 - SW 1/4 N OF RD
SEC. 35-6-15 AA-79-290

CUEVAS ROGER D
RT 1 BOX 254
PICAYUNE, MS 39466
PCL 00150923-0000 TD H
SECTION 00 TOWNSHIP 00 RANGE 00
SUB DIV 00000 LOT BLOCK
DEED BOOK & PAGE
TAX 23.88 PNLTY 5.40 TOT 29.28
S 1/2 OF NW 1/4 OF NW 1/4
SEC. 2-7-15 AA79-338

CUEVAS LUCY D ETVIR
PCL 00150939-0000 TD H
SECTION 00 TOWNSHIP 00 RANGE 00
SUB DIV 00000 LOT BLOCK
DEED BOOK & PAGE
TAX 89.63 PNLTY 11.31 TOT 100.94
PT. E 1/2 OF NE 1/4
SEC. 3-7-15 AA-25-638
AA-64-670

CUEVAS DEALUS
RT 1 BOX 307
PICAYUNE, MS 39466
PCL 00151001-0000 TD H
SECTION 00 TOWNSHIP 00 RANGE 00
SUB DIV 00000 LOT BLOCK
DEED BOOK & PAGE
TAX 20.58 PNLTY 5.10 TOT 25.68
NE 1/4 OF NW 1/4
SEC. 3-7-15 V6-438 V8-39
T9-416

SCHMIDT RODNEY P ETU X
1400 REDWOOD DRIVE
HARVEY, LA 70058
PCL 00151017-0040 TD H
SECTION 00 TOWNSHIP 00 RANGE 00
SUB DIV 00000 LOT BLOCK
DEED BOOK & PAGE
TAX 20.75 PNLTY 5.12 TOT 25.87
PT. NW 1/4 OF NW 1/4
SEC. 3-7-15 AA-55-739

BILLEAUD RAY A JR ET UX
RT. 1 BOX 290
PICAYUNE, MS 39466
PCL 00151018-0020 TD H
SECTION 00 TOWNSHIP 00 RANGE 00
SUB DIV 00000 LOT BLOCK
DEED BOOK & PAGE
TAX 66.19 PNLTY 9.20 TOT 75.39
PT SW 1/4 OF NW 1/4; PT. NW 1/4 OF
SW 1/4 SEC. 3-7-15.
AA44-297

SEAL OLIVER E ETUX
RT 1 BOX 345
PICAYUNE, MS 39466
PCL 00151122-0000 TD H
SECTION 00 TOWNSHIP 00 RANGE 00
SUB DIV 00000 LOT BLOCK
DEED BOOK & PAGE
TAX 102.14 PNLTY 12.44 TOT 114.58
S 1/2 OF NW 1/4 SEC. 5-7-15
EASEMENT #2141 U-8-413

NAAS OMAR A ETUX
RT 2 BOX 110-A
PERKINSTON, MS 39573
PCL 00151129-0000 TD F
SECTION 00 TOWNSHIP 00 RANGE 00
SUB DIV 00000 LOT BLOCK
DEED BOOK & PAGE
TAX 76.57 PNLTY 10.14 TOT 86.71
W 1/2 OF NE 1/4 OF NE 1/4; NW 1/4 O
SEC. 6-7-15 T-1-489
EASEMENT #2140

LADNER NOLAN J JR ET UX
RT 3 BOX 858
BAY ST LOUIS, MS 39520
PCL 00151321-0010 TD V
SECTION 00 TOWNSHIP 00 RANGE 00
SUB DIV 00000 LOT BLOCK
DEED BOOK & PAGE
TAX 114.07 PNLTY 13.51 TOT 127.58
PT. SW 1/4 OF SW 1/4
SEC. 11-7-15 AA-4-416

JACOBSEN LINDA B
PCL 00151329-0020 TD V
SECTION 00 TOWNSHIP 00 RANGE 00
SUB DIV 00000 LOT BLOCK
DEED BOOK & PAGE
TAX 95.26 PNLTY 11.83 TOT 107.09
PT. NE 1/4 OF SE 1/4
SEC. 11-7-15 AA-82-783 & 785

LADNER GREGORY J ETU X
RT 3 BOX 830
BAY ST LOUIS, MS 39520
PCL 00151333-0000 TD V
SECTION 00 TOWNSHIP 00 RANGE 00
SUB DIV 00000 LOT BLOCK
DEED BOOK & PAGE
TAX 401.26 PNLTY 39.37 TOT 440.63
PT. NE 1/4 OF SE 1/4
SEC. 11-7-15 AA-67-819

KIEHM SUSAN A
P. O. BOX 155
KILN, MS 39556
PCL 00151335-0010 TD V
SECTION 00 TOWNSHIP 00 RANGE 00
SUB DIV 00000 LOT BLOCK
DEED BOOK & PAGE
TAX 190.31 PNLTY 20.38 TOT 210.69
PT. NW 1/4 OF SE 1/4
SEC. 11-7-15 AA-58-815

FREY RANDOLPH N ETUX
P O BOX 25
KILN, MS 39556
PCL 00151501-0000 TD V
SECTION 00 TOWNSHIP 00 RANGE 00
SUB DIV 00000 LOT BLOCK
DEED BOOK & PAGE
TAX 1.29 PNLTY 3.37 TOT 4.66
PT. NW 1/4 OF NW 1/4
SEC. 13-7-15 AA58-470
AA77-710/711

DUNHURST ALONZO
PCL 00151638-0000 TD F
SECTION 00 TOWNSHIP 00 RANGE 00
SUB DIV 00000 LOT BLOCK
DEED BOOK & PAGE
TAX 27.37 PNLTY 5.72 TOT 33.09
NW1/4 SE1/4 19-7-15

DUNHURST, CLEO DANIE L
PCL 00151639-0000 TD F
SECTION 00 TOWNSHIP 00 RANGE 00
SUB DIV 00000 LOT BLOCK
DEED BOOK & PAGE
TAX 39.32 PNLTY 6.79 TOT 46.11
PT. W1/2-SE1/4
AA-40-221

DUNHURST LEON STANLE Y
P O BOX 256
KILN, MS 39556
PCL 00151640-0000 TD F
SECTION 00 TOWNSHIP 00 RANGE 00
SUB DIV 00000 LOT BLOCK
DEED BOOK & PAGE
TAX 39.32 PNLTY 6.79 TOT 46.11
PT. W 1/2 OF SE 1/4;
PT. SE 1/4 OF SE 1/4
SEC. 19-7-15 AA-40-217

SMITH INEZ M
RT 2 BOX 386
GULFPORT, MS 39501
PCL 00151718-0000 TD H
SECTION 00 TOWNSHIP 00 RANGE 00
SUB DIV 00000 LOT BLOCK
DEED BOOK & PAGE
TAX 13.01 PNLTY 4.42 TOT 17.43
PT. S 1/2 OF NW 1/4
SEC. 22-7-15
EASEMENT AA-8-575 AA-54-457

ZIEMKAE OUIDA M
PCL 00151804-0010 TD H
SECTION 00 TOWNSHIP 00 RANGE 00
SUB DIV 00000 LOT BLOCK
DEED BOOK & PAGE
TAX 15.61 PNLTY 4.65 TOT 20.26
PT. NE 1/4 OF NW 1/4
LESS RD. ROW SEC. 23-7-15
AA-54-458 EASEMENT #2950

TENNESSEE GAS TRANSM ISSION CO
PCL 00151827-0000 TD V
SECTION 00 TOWNSHIP 00 RANGE 00
SUB DIV 00000 LOT BLOCK
DEED BOOK & PAGE
TAX 33.05 PNLTY 6.22 TOT 39.27
PT. E 1/2 OF NW 1/4
SEC. 24-7-15 R-0-389
R-6-563 LESS RD R/W

NECAISE ALICIDE T ET UX L/E
RT 3 BOX 870
BAY ST LOUIS, MS 39520
PCL 00151830-0010 TD V
SECTION 00 TOWNSHIP 00 RANGE 00
SUB DIV 00000 LOT BLOCK
DEED BOOK & PAGE
TAX 183.25 PNLTY 19.75 TOT 203.00
PT. NW 1/4 OF NW 1/4 SEC.
24-7-15 Z-9-315
AA-22-55 Y-0-440 AA60-888

NECAISE ALCIDE T ETU X
RT 3 BOX 870
BAY ST LOUIS, MS 39520
PCL 00151830-0015 TD V
SECTION 24 TOWNSHIP 07S RANGE 14W
SUB DIV 00000 LOT BLOCK
DEED BOOK & PAGE
TAX 33.75 PNLTY 6.29 TOT 40.04
PT NW 1/4 OF NW 1/4
SEC 24-7-15
AA96-344

NECAISE LOREN W ETUX
RT 3 BOX 874
BAY ST LOUIS, MS 39520
PCL 00151830-0020 TD V
SECTION 00 TOWNSHIP 00 RANGE 00
SUB DIV 00000 LOT BLOCK
DEED BOOK & PAGE
TAX 16.55 PNLTY 4.74 TOT 21.29
PT NW 1/4 OF NW 1/4
SEC 24-7-15
AA60-890

STIGLETT ALCIDE
P.O. BOX 91
BAY ST LOUIS, MS 39520
PCL 00151833-0000 TD V
SECTION 00 TOWNSHIP 00 RANGE 00
SUB DIV 00000 LOT BLOCK
DEED BOOK & PAGE
TAX 90.92 PNLTY 11.43 TOT 102.35
PT. NW 1/4 OF NW 1/4
SEC. 24-7-15 G-7-383

MORAN EDWIN A ETAL
P O BOX 83
KILN, MS 39556
PCL 00151909-0000 TD V
SECTION 00 TOWNSHIP 00 RANGE 00
SUB DIV 00000 LOT BLOCK
DEED BOOK & PAGE
TAX 57.46 PNLTY 8.42 TOT 65.88
PT E 1/2 OF E 1/2 OF NW 1/4 OF
SW 1/4 SEC. 24-7-15 AA-50-93

MORAN EDWIN A ETUX
P O BOX 83
KILN, MS 39556
PCL 00151910-0000 TD V
SECTION 00 TOWNSHIP 00 RANGE 00
SUB DIV 00000 LOT BLOCK
DEED BOOK & PAGE
TAX 60.00 PNLTY 8.65 TOT 68.65
PT. E 1/2 OF E 1/2 OF NW 1/4 OF
SW 1/4 SEC. 24-7-15 X-2-99

NECAISE CHARLES A
RT 3 BOX 900
BAY ST LOUIS, MS 39520
PCL 00151917-0000 TD V
SECTION 00 TOWNSHIP 00 RANGE 00
SUB DIV 00000 LOT BLOCK
DEED BOOK & PAGE
TAX 209.25 PNLTY 22.09 TOT 231.34
PT. NW 1/4 OF SE 1/4
SEC. 24-7-15 Q-1-600

NECAISE CHARLES A ET UX (L/E)
PCL 00151917-0005 TD V
SECTION 24 TOWNSHIP 07S RANGE 15W
SUB DIV 00000 LOT BLOCK
DEED BOOK Z7-8 & PAGE 01
TAX 101.75 PNLTY 12.41 TOT 114.16
PT. NW1/4-SE1/4 SEC. 24-7-15
Z7-801

LASSABE F E ETUX
PCL 00151918-0020 TD V
SECTION 24 TOWNSHIP 07S RANGE 15W
SUB DIV 00000 LOT BLOCK
DEED BOOK AA86 & PAGE 246
TAX 240.73 PNLTY 24.91 TOT 265.64
PT SW 1/4 OF SE 1/4 SEC 24-7-15
AA-86-246

HARMON WILLIE
P O BOX 4
KILN, MS 39556
PCL 00151919-0010 TD V
SECTION 24 TOWNSHIP 07S RANGE 15W
SUB DIV 00000 LOT BLOCK
DEED BOOK AA45 & PAGE 577
TAX 593.58 PNLTY 56.67 TOT 650.25
PT SW 1/4 OF SE 1/4
24-7-15 AA45-577
AA51-1

CALANDRIA ANDRES ETU X
PCL 00151935-0000 TD V
SECTION 00 TOWNSHIP 00 RANGE 00
SUB DIV 00000 LOT BLOCK
DEED BOOK AA88 & PAGE 669
TAX 55.39 PNLTY 8.24 TOT 63.63
PT. S 1/2 OF SW 1/4 OF NE 1/4
SEC. 25-7-15 AA-88-669

THOMAS RONALD A
RT 3 BOX 688
BAY ST LOUIS, MS 39520
PCL 00152002-0000 TD V
SECTION 00 TOWNSHIP 00 RANGE 00
SUB DIV 00000 LOT BLOCK
DEED BOOK & PAGE
TAX 35.44 PNLTY 6.44 TOT 41.88
PT. SE 1/4 OF NE 1/4 (TRACT 5)
SEC. 25-7-15 Z-0-29

LEE ALICE D
PCL 00152003-0000 TD V
SECTION 00 TOWNSHIP 00 RANGE 00
SUB DIV 00000 LOT BLOCK
DEED BOOK & PAGE
TAX 58.99 PNLTY 8.56 TOT 67.55
PT. SE 1/4 OF NE 1/4
SEC. 25-7-15 M-1-76

CALANDRIA ANDRES ETU X
569 JOSEPH STREET
NEW ORLEANS, LA 70115
PCL 00152017-0000 TD V
SECTION 00 TOWNSHIP 00 RANGE 00
SUB DIV 00000 LOT BLOCK
DEED BOOK AA88 & PAGE 669
TAX 141.03 PNLTY 15.94 TOT 156.97
PT. S 1/2 OF NE 1/4;
PT. N 1/2 OF SE 1/4
SEC. 25-7-15 AA-88-669

RICCARDINO LOU ETUX
1190 HWY 90E
BAY ST LOUIS, MS 39520
PCL 00152112-0010 TD V
SECTION 00 TOWNSHIP 00 RANGE 00
SUB DIV 00000 LOT BLOCK
DEED BOOK & PAGE
TAX 27.35 PNLTY 5.71 TOT 33.06
PT. SE 1/4 OF SE 1/4
SEC. 25-7-15 AA-26-425

DUNHURST LEON STANLE Y
P O BOX 296
KILN, MS 39556
PCL 00152136-0000 TD H
SECTION 26 TOWNSHIP 07S RANGE 15W
SUB DIV 00000 LOT BLOCK
DEED BOOK AA40 & PAGE 217
TAX 51.09 PNLTY 7.85 TOT 58.94
SE 1/4 OF SW 1/4
SEC. 26-7-15 AA-40-217
EASEMENT

DUNHURST ALONZA
PCL 00152139-0000 TD H
SECTION 26 TOWNSHIP 07S RANGE 15W
SUB DIV 00000 LOT BLOCK
DEED BOOK AA40 & PAGE 219
TAX 45.62 PNLTY 7.35 TOT 52.97
SE 1/4 OF NW 1/4
26-7-15

DUNHURST CLEO D
PCL 00152201-0000 TD H
SECTION 00 TOWNSHIP 00 RANGE 00
SUB DIV 00000 LOT BLOCK
DEED BOOK & PAGE
TAX 45.62 PNLTY 7.35 TOT 52.97
SW 1/4 OF NW 1/4, SEC 26-7-15
AA-40-221 EASEMENT

SCHWARTZ ANTON V
PCL 00152329-0000 TD H
SECTION 00 TOWNSHIP 00 RANGE 00
SUB DIV 00000 LOT BLOCK
DEED BOOK & PAGE
TAX 12.27 PNLTY 4.36 TOT 16.63
PT. NW 1/4 OF SE 1/4
SEC. 33-7-15 K-3-346
EASEMENT #2807

RICCARDINO LOU ETUX
1190 HWY 90 E
BAY ST LOUIS, MS 39520
PCL 00152430-0020 TD V
SECTION 00 TOWNSHIP 00 RANGE 00
SUB DIV 00000 LOT BLOCK
DEED BOOK & PAGE
TAX 281.06 PNLTY 28.54 TOT 309.60
PT. NE 1/4 OF NE 1/4
SEC. 36-7-15 AA-26-625

JOURDAN RIDGE ENTERP RISES INC
RT.3 BOX 664K
C/O MARY SCHUSTZ
BAY ST LOUIS, MS 39520
PCL 00152431-0010 TD V
SECTION 00 TOWNSHIP 00 RANGE 00
SUB DIV 00000 LOT BLOCK
DEED BOOK & PAGE
TAX 645.93 PNLTY 61.39 TOT 707.32
PT. N 1/2 OF NE 1/4
SEC. 36-7-15
AA-24-760 AA-21-340
(BROOM FACTORY)
AA-50-379

continued on next page
Delinquent Realty Tax

Delinquent Realty Tax
continued from previous page

MINCHEW DANNY R ETUX
1313 OD SPANISH TRAI
BAY ST LOUIS, MS 39520
PCL 00152431-0060 TD V
SECTION 00 TOWNSHIP 00 RANGE 00
SUB DIV 00000 LOT BLOCK
DEED BOOK & PAGE
TAX 47.25 PNLTY 7.51 TOT 54.76
PT. NE 1/4 OF NE 1/4
SEC. 36-7-15 AA-8-115

FLETCHER L L
PCL 00152517-0000 TD V
SECTION 00 TOWNSHIP 00 RANGE 00
SUB DIV 00000 LOT BLOCK
DEED BOOK & PAGE
TAX 23.21 PNLTY 5.33 TOT 28.54
PT. W 1/2 OF SW 1/4 OF SE 1/4
SEC. 36-7-15 U-2-546

HODA CAROLYN F
PCL 00152607-0000 TD V
SECTION 00 TOWNSHIP 00 RANGE 00
SUB DIV 00000 LOT BLOCK
DEED BOOK & PAGE
TAX 123.91 PNLTY 14.40 TOT 138.31
PT. N 1/2 OF SE 1/4 OF NE 1/4
SEC. 1-8-15 AA-83-331

HODA NATHAN R ETUX
RT 3 BOX 974
BAY ST LOUIS, MS 39520
PCL 00152608-0000 TD V
SECTION 00 TOWNSHIP 00 RANGE 00
SUB DIV 00000 LOT BLOCK
DEED BOOK & PAGE
TAX 38.82 PNLTY 6.75 TOT 45.57
PT. NW 1/4 OF SE 1/4 OF NE 1/4
SEC. 1-8-15 W-5-314

LADNER MONROE
PCL 00152921-0000 TD H
SECTION 00 TOWNSHIP 00 RANGE 00
SUB DIV 00000 LOT BLOCK
DEED BOOK & PAGE
TAX 51.01 PNLTY 7.84 TOT 58.85
NW 1/4 OF SW 1/4
SEC. 14-8-15 E-0-76 EASEMENT

SONES DALTON
RT 1 BOX 36
BAY ST LOUIS, MS 39520
PCL 00153302-0000 TD H
SECTION 00 TOWNSHIP 00 RANGE 00
SUB DIV 00000 LOT BLOCK
DEED BOOK & PAGE
TAX 114.47 PNLTY 13.55 TOT 128.02
PT. NW 1/4 OF NE 1/4 SEC. 24-8-15
PT. SW 1/4 OF SE 1/4 SEC. 13-8-15
AA-21-607

MISS PUMPING SER INC
P O BOX 4153
HOUMA, LA 70361
PCL 00153430-0010 TD F
SECTION 00 TOWNSHIP 00 RANGE 00
SUB DIV 00000 LOT BLOCK
DEED BOOK & PAGE
TAX 13.88 PNLTY 4.50 TOT 18
PT. NE 1/4 OF SW 1/4
SEC. 27-8-15 AA-52-254

WILLIAMS R J
PCL 00153726-0000 TD F
SECTION 00 TOWNSHIP 00 RANGE 00
SUB DIV 00000 LOT BLOCK
DEED BOOK & PAGE
TAX 25.53 PNLTY 5.55 TOT 31.08
W 1/2 OF NE 1/4 OF SW 1/4
SEC. 35-8-15 W-6-224
LESS ROW NO OF HWY 90

FINTEL NANCY C ETAL
P O BOX 452
WAVELAND, MS 39576
PCL 00153728-0000 TD E
SECTION 00 TOWNSHIP 00 RANGE 00
SUB DIV 00000 LOT BLOCK
DEED BOOK & PAGE
TAX 250.72 PNLTY 25.81 TOT 276.53
PT. SE 1/4 OF SW 1/4, S. OF HWY.
SEC. 35-8-15 AA-47-326

CROSBY MARJORIE Y
PCL 00153739-0000 TD H
SECTION 35 TOWNSHIP 08S RANGE 15W
SUB DIV 00000 LOT BLOCK
DEED BOOK AA80 & PAGE 432
TAX 41.73 PNLTY 7.00 TOT 48.73
NW 1/4 OF SE 1/4 N OF HWY
SEC 35-8-15 AA-80-432

ASHER LOUIS EST
PCL 00153816-0010 TD H
SECTION 00 TOWNSHIP 00 RANGE 00
SUB DIV 00000 LOT BLOCK
DEED BOOK & PAGE
TAX 21.86 PNLTY 5.22 TOT 27.08
PT NE1/4-SE1/4 36-8-15 F0-385

ASHER JOHN J ETAL
RT 2 BOX 702
BAY ST LOUIS, MS 39520
PCL 00153904-0000 TD F
SECTION 00 TOWNSHIP 00 RANGE 00
SUB DIV 00000 LOT BLOCK
DEED BOOK & PAGE
TAX 251.68 PNLTY 25.90 TOT 277.58
PT. SE 1/4 OF SE 1/4, PT. NE 1/4
OF SE 1/4 SEC. 36-8-15 AA-15-5

WILLIAMS R J
PCL 00154002-0000 TD E
SECTION 00 TOWNSHIP 00 RANGE 00
SUB DIV 00000 LOT BLOCK
DEED BOOK & PAGE
TAX 51.09 PNLTY 7.85 TOT 58.94
SW 1/4 OF NE 1/4 SEC. 1-9-15
W-6-224

FUCICH JAMES K ETUX
RT 7 BOX 7
BAY ST LOUIS, MS 39520
PCL 00154008-0000 TD E
SECTION 00 TOWNSHIP 00 RANGE 00
SUB DIV 00000 LOT BLOCK
DEED BOOK & PAGE
TAX 126.50 PNLTY 14.64 TOT 141.14
PT. SE 1/4 OF NW 1/4
SEC. 1-9-15 0-9-137

STRONG BROS SEAFOOD INC
248 ST CHARLES ST
BAY ST LOUIS, MS 39520
PCL 00154009-0000 TD E
SECTION 00 TOWNSHIP 00 RANGE 00
SUB DIV 00000 LOT BLOCK
DEED BOOK & PAGE
TAX 89.71 PNLTY 11.32 TOT 101.03
PT. SE 1/4 OF NW 1/4 LESS R/W 8A
SEC. 1-9-15 AA-84-742

OCONNOR JERRIE M
351 VINCENT AVE
METAIRIE, LA 70005
PCL 00154021-0000 TD E
SECTION 00 TOWNSHIP 00 RANGE 00
SUB DIV 00000 LOT BLOCK
DEED BOOK & PAGE
TAX 82.91 PNLTY 10.71 TOT 93.62
PT. SE 1/4 OF SW 1/4
SEC. 1-9-15 AA-7-603
K-4-327

SCAFIDE JOHN A JR ET AL
602 HIGHLAND DR
B S LRD, MS 39520
PCL 00154032-0000 TD E
SECTION 02 TOWNSHIP 09S RANGE 15W
SUB DIV 00000 LOT BLOCK
DEED BOOK & PAGE
TAX 148.53 PNLTY 16.62 TOT 165.15
E 1/2 OF NW 1/4; SW 1/4 OF NW 1/4
SEC 2-9-15 AA-73-17 AA-73-56
AA-73-55 AA-73-567 AA-81-161
AA-85-491

SHILOH RANCH ESTATES INC
PCL 00154032-0010 TD E
SECTION 02 TOWNSHIP 09S RANGE 15W
SUB DIV 00000 LOT BLOCK
DEED BOOK 0A85 & PAGE 403
TAX 47.35 PNLTY 7.51 TOT 54.86
PT NW 1/4 OF NW 1/4 SEC 2-9-15
AA-85-403 AA-85-880

RENAUD CLYDE A
PCL 00154109-0000 TD E
SECTION 00 TOWNSHIP 00 RANGE 00
SUB DIV 00000 LOT BLOCK
DEED BOOK & PAGE
TAX 8.30 PNLTY 4.00 TOT 12.30
PT. SW 1/4 SEC. 3-9-15
T-9-82

IGICH VICTOR
10 PARTRIDGE PL
LONG BEACH, MS 39560
PCL 00154119-0000 TD E
SECTION 00 TOWNSHIP 00 RANGE 00
SUB DIV 00000 LOT BLOCK
DEED BOOK & PAGE
TAX 55.99 PNLTY 8.29 TOT 64.28
PT. N 1/2 OF SW 1/4; PT. S 1/2
OF SW 1/4 SEC.3-9-15 AA-45-440

WILLIAMS R J
PCL 00154207-0000 TD E
SECTION 00 TOWNSHIP 00 RANGE 00
SUB DIV 00000 LOT BLOCK
DEED BOOK & PAGE
TAX 106.10 PNLTY 12.80 TOT 118.90
NE 1/4 OF NE 1/4, SW 1/4 OF
NE 1/4 SEC. 11-9-15 W-6-224

WILLIAMS R J
PCL 00154207-0010 TD E
SECTION 00 TOWNSHIP 00 RANGE 00
SUB DIV 00000 LOT BLOCK
DEED BOOK & PAGE
TAX 61.05 PNLTY 8.74 TOT 69.79
NW 1/4 NW1/4 SEC. 11-9-15 W6-224

GREEN GLOVER ETUX (E STATE)
PCL 00154419-0010 TD E
SECTION 00 TOWNSHIP 00 RANGE 00
SUB DIV 00000 LOT BLOCK
DEED BOOK & PAGE
TAX 20.77 PNLTY 5.12 TOT 25.89
PT SW 1/4 OF NE 1/4
SEC 13-9-15
W8-359

FOURREAU ALEXANDER
PCL 00154438-0000 TD E
SECTION 00 TOWNSHIP 00 RANGE 00
SUB DIV 00000 LOT BLOCK
DEED BOOK & PAGE
TAX 47.37 PNLTY 7.52 TOT 54.89
PT. SE 1/4 OF NE 1/4
SEC. 13-9-15 S-507

MCGOVERN FRANK C ETU X
P O BOX 319
LAKESHORE, MS 39558
PCL 00154301-0030 TD E
SECTION 00 TOWNSHIP 00 RANGE 00
SUB DIV 00000 LOT BLOCK
DEED BOOK & PAGE
TAX 52.94 PNLTY 8.02 TOT 60.96
PT. SE 1/4 OF NE 1/4
SEC. 13-9-15 AA-32-462

MITCHELL CAROLE S
P O BOX 37
LAKESHORE, MS 39558
PCL 00154614-0000 TD E
SECTION 00 TOWNSHIP 00 RANGE 00
S D DIV 00000 LOT BLOCK
DEED BOOK & PAGE
TAX 73.44 PNLTY 9.86 TOT 83.30
PT. NE 1/4 OF NW 1/4
SEC. 13-9-15 AA-27-326
AA48-290 U-2-224

CARVER BRADLEY J ETU X
RT 2 BOX 411-E
BAY ST LOUIS, MS 39520
PCL 00154628-0000 TD E
SECTION 00 TOWNSHIP 00 RANGE 00
SUB DIV 00000 LOT BLOCK
DEED BOOK & PAGE
TAX 18.72 PNLTY 4.93 TOT 23.65
PT. S 1/2 OF SE 1/4
SEC. 14-9-15 R-6-61

LUXICH NORVIN ETUX
P O BOX 52
CLERMONT HARBOR, MS 39551
PCL 00154631-0010 TD E
SECTION 00 TOWNSHIP 00 RANGE 00
SUB DIV 00000 LOT BLOCK
DEED BOOK & PAGE
TAX 35.78 PNLTY 6.47 TOT 42.25
PT. SW 1/4 OF SE 1/4
SEC. 14-9-15 AA-14-178

MONNIN SHARON A
P O BOX 277
LAKESHORE, MS 39558
PCL 00154631-0020 TD E
SECTION 00 TOWNSHIP 00 RANGE 00
SUB DIV 00000 LOT BLOCK
DEED BOOK & PAGE
TAX 49.02 PNLTY 7.66 TOT 56.68
PT. SW 1/4 OF SE 1/4
SEC. 14-9-15 AA-27-527 AA-78-80

GEX LUCIEN M
222 N BEACH
BAY ST LOUIS, MS 39520
PCL 00154718-0000 TD E
SECTION 00 TOWNSHIP 00 RANGE 00
SUB DIV 00000 LOT BLOCK
DEED BOOK & PAGE
TAX 123.10 PNLTY 14.33 TOT 137.43
E 1/2 OF SW 1/4
SEC. 15-9-15 W-6-318

GEX JACKOMINE L
PCL 00154810-0000 TD E
SECTION 20 TOWNSHIP 09S RANGE 15W
SUB DIV 00000 LOT BLOCK
DEED BOOK AA83 & PAGE 385
TAX 173.34 PNLTY 18.85 TOT 192.19
SW 1/4 LESS R R R/W SEC 20-9-15
AA-83-385

DICKINSON PATRICIA G ETAL
PCL 00154923-0000 TD E
SECTION 00 TOWNSHIP 00 RANGE 00
SUB DIV 00000 LOT BLOCK
DEED BOOK & PAGE
TAX 49.97 PNLTY 7.75 TOT 57.72
NW 1/4 OF SW 1/4 SEC. 21-9-15
AA-83-385

DIFATTA JOSEPH J JR ETUX
#1 CARROLL DR.
CHALMETTE, LA
PCL 00154928-0010 TD E
SECTION 00 TOWNSHIP 00 RANGE 00
SUB DIV 00000 LOT BLOCK
DEED BOOK & PAGE
TAX 193.54 PNLTY 20.67 TOT 214.21
PT. SW 1/4 OF NE 1/4
SEC. 21-9-15 AA-52-202

SKINNER RAY WILLIE
PCL 00155008-0000 TD E
SECTION 00 TOWNSHIP 00 RANGE 00
SUB DIV 00000 LOT BLOCK
DEED BOOK & PAGE
TAX 139.15 PNLTY 15.77 TOT 154.92
PT. SW 1/4 OF NE 1/4
SEC. 22-9-15
Q-3-166 I-8-382

GEX LUCIEN M
222 NO BEACH
BAY ST LOUIS, MS 39520
PCL 00155012-0000 TD E
SECTION 00 TOWNSHIP 00 RANGE 00
SUB DIV 00000 LOT BLOCK
DEED BOOK & PAGE
TAX 121.14 PNLTY 14.15 TOT 135.29
E 1/2 OF NW 1/4; PT. NW 1/4
OF NE 1/4 SEC. 22-9-15
W-6-318

MITCHELL DANIEL
GENERAL DELIVERY
PEARLINGTON, MS 39572
PCL 00155022-0000 TD E
SECTION 00 TOWNSHIP 00 RANGE 00
SUB DIV 00000 LOT BLOCK
DEED BOOK & PAGE
TAX 24.92 PNLTY 5.49 TOT 30.41
PT. NE 1/4 OF SW 1/4
SEC. 22-9-15 AA-80-266

JAMES GRADY ETUX
RT 2 BOX 464
BAY ST LOUIS, MS 39520
PCL 00155315-0000 TD E
SECTION 00 TOWNSHIP 00 RANGE 00
SUB DIV 00000 LOT BLOCK
DEED BOOK & PAGE
TAX 29.03 PNLTY 5.86 TOT 34.89
PT. NW 1/4 OF NE 1/4
SEC. 29-9-15 V-3-541

NIGUERIE SHAWN
PCL 00155330-0020 TD E
SECTION 00 TOWNSHIP 00 RANGE 00
SUB DIV 00000 LOT BLOCK
DEED BOOK & PAGE
TAX 9.98 PNLTY 4.15 TOT 14.13
PT NANCY COLLINS CL SEC. 29-9-15
AA66-44

BLUE SAMUEL E ETAL
PCL 00155923-0000 TD D
SECTION 00 TOWNSHIP 00 RANGE 00
SUB DIV 00000 LOT BLOCK
DEED BOOK & PAGE
TAX 41.05 PNLTY 6.94 TOT 47.99
PT. NW 1/4 OF NE 1/4
SEC. 23-6-16 W-8-112
AA69-516 AA-81-149

BENNETT ANNIE
RT 3 BOX 298
CARRIERE, MS 39426
PCL 00155927-0040 TD D
SECTION 00 TOWNSHIP 00 RANGE 00
SUB DIV 00000 LOT BLOCK
DEED BOOK & PAGE
TAX 86.36 PNLTY 11.03 TOT 97.39
PT. SE 1/4 OF NW 1/4
SEC. 23-6-16 (TRACT G)
AA-54-704

DILLARD JOSEPH J ETU X
PCL 00155930-0015 TD D
SECTION 00 TOWNSHIP 00 RANGE 00
SUB DIV 00000 LOT BLOCK
DEED BOOK & PAGE
TAX 84.45 PNLTY 10.85 TOT 95.30
PT. NE1/4-SW1/4 SEC. 23-6-16
AA67-542

MITCHELL HAYWARD L E TUX
PCL 00156023-0020 TD D
SECTION 25 TOWNSHIP 06 RANGE 16
SUB DIV 00000 LOT BLOCK
DEED BOOK & PAGE
TAX 15.49 PNLTY 4.64 TOT 20.13
PT SW 1/4 OF SW 1/4 SEC 23-6-16
AA-87-545

WADEL WAYNE JR ETUX
PCL 00156040-0000 TD F
SECTION 24 TOWNSHIP 06 RANGE 16
SUB DIV 00000 LOT BLOCK
DEED BOOK & PAGE
TAX 53.51 PNLTY 8.07 TOT 61.58
PT. NW 1/4 OF NW 1/4
SEC. 24-6-16 AA-86-116
AA-81-866

WARE JEFF
PCL 00156042-0000 TD F
SECTION 00 TOWNSHIP 00 RANGE 00
SUB DIV 00000 LOT BLOCK
DEED BOOK & PAGE
TAX 107.89 PNLTY 12.96 TOT 120.85
PT NW 1/4 OF NW1/4 (LEASE) SEC
24-6-16 AA45-878 COMMERCIAL

KILGORE LESTER C
PCL 00156112-0020 TD D
SECTION 00 TOWNSHIP 00 RANGE 00
SUB DIV 00000 LOT BLOCK
DEED BOOK & PAGE
TAX 87.56 PNLTY 11.13 TOT 98.69
PT S 1/2-NW 1/4 SEC 24-6-16 G4-298

MILLER ROBERT W (LIF E ESTATE)
PCL 00156325-0000 TD D
SECTION 00 TOWNSHIP 00 RANGE 00
SUB DIV 00000 LOT BLOCK
DEED BOOK & PAGE
TAX 33.24 PNLTY 6.24 TOT 39.48
NW 1/4 OF SW 1/4, EX. D.W.
MILLER SEC. 28-6-16 T-1-558
EASEMENT AA-78-769

MILLER ROBERT W (LIF E ESTATE)
PCL 00156402-0000 TD D
SECTION 00 TOWNSHIP 00 RANGE 00
SUB DIV 00000 LOT BLOCK
DEED BOOK & PAGE
TAX 30.43 PNLTY 5.99 TOT 36.42
PT. SE 1/4 OF NE 1/4
SEC. 29-6-16 G-4-157 AA78-769

FOSTER CLYDE L
RT 3 BOX 7
PICAYUNE, MS 39466
PCL 00156404-0000 TD D
SECTION 00 TOWNSHIP 00 RANGE 00
SUB DIV 00000 LOT BLOCK
DEED BOOK & PAGE
TAX 5.95 PNLTY 3.79 TOT 9.74
PT. SE 1/4 OF NE 1/4
SEC. 29-6-16 G-5-277
N-6-414

PONSON MARGIE M
PCL 00156410-0000 TD D
SECTION 00 TOWNSHIP 00 RANGE 00
SUB DIV 00000 LOT BLOCK
DEED BOOK & PAGE
TAX 3.63 PNLTY 3.57 TOT 7.20
PT. NW 1/4 OF SE 1/4
SEC. 29-6-16 U-8-328

CROSBY L O JR ETAL
PCL 00156411-0000 TD D
SECTION 00 TOWNSHIP 00 RANGE 00
SUB DIV 00000 LOT BLOCK
DEED BOOK & PAGE
TAX 551.84 PNLTY 52.92 TOT 604.76
S 1/2 OF SE 1/4 SEC. 29-6-16
M-5-335 EASEMENT
AA-12-705 AA-14-360

CURTIS ANNA R ETVIR
RT 1 BOX 482
PICAYUNE, MS 39466
PCL 00156439-0000 TD D
SECTION 00 TOWNSHIP 00 RANGE 00
SUB DIV 00000 LOT BLOCK
DEED BOOK & PAGE
TAX 15.69 PNLTY 4.66 TOT 20.35
PT. NE 1/4 OF NE 1/4 LESS RD R/W
SEC. 33-6-16 M-9-600 AA-62-870

CURTIS ANNA R ETVIR
RT 1 BOX 482
PICAYUNE, MS 39466
PCL 00156523-0000 TD D
SECTION 00 TOWNSHIP 00 RANGE 00
SUB DIV 00000 LOT BLOCK
DEED BOOK & PAGE

TAX 35.60 PNLTY 6.45 TOT 42.05
PT. W 1/2 OF NW 1/4 SEC. 34-6-16
M-9-600; AA62-870

CROSBY L O JR ETAL
PCL 00156536-0000 TD D
SECTION 00 TOWNSHIP 00 RANGE 00
SUB DIV 00000 LOT BLOCK
DEED BOOK & PAGE
TAX 261.22 PNLTY 26.76 TOT 287.98
E 1/2 OF NW 1/4; NE 1/4;
E 1/2 OF SE 1/4 SEC. 35-6-16
AA-12-705 AA-14-360 M-5-335
AA-67-322

GAMMILL STEWART III
PCL 00156822-0000 TD D
SECTION 00 TOWNSHIP 00 RANGE 00
SUB DIV 00000 LOT BLOCK
DEED BOOK & PAGE
TAX 10.65 PNLTY 4.21 TOT 14.86
PT. NE 1/4 OF NE 1/4
SEC. 9-7-16 AA-40-728
EASEMENT

CITY OF PICAYUNE
PCL 00156833-0000 TD D
SECTION 00 TOWNSHIP 00 RANGE 00
SUB DIV 00000 LOT BLOCK
DEED BOOK & PAGE
TAX 30.81 PNLTY 6.03 TOT 36.84
NW 1/4 OF NW 1/4
SEC. 10-7-16 AA-88-363
EASEMENT

GAMMILL LYNN C
PCL 00156930-0000 TD D
SECTION 00 TOWNSHIP 00 RANGE 00
SUB DIV 00000 LOT BLOCK
DEED BOOK & PAGE
TAX 70.19 PNLTY 9.56 TOT 79.75
PT. N 1/2 OF NE 1/4; PT. SW 1/4
OF NE 1/4; PT. SE 1/4 OF NW 1/4
SEC. 15-7-16 M-5-335 AA-12-705
AA-67-304

CROSBY L O JR ETALS
PCL 00157001-0000 TD D
SECTION 00 TOWNSHIP 00 RANGE 00
SUB DIV 00000 LOT BLOCK
DEED BOOK & PAGE
TAX 34.09 PNLTY 6.32 TOT 40.41
PT W1/2 - NW1/4 AA-14-360

BYRD JOYCE JANET W
RT 1 BOX 206
PICAYUNE, MS 39466
PCL 00157020-0000 TD D
SECTION 00 TOWNSHIP 00 RANGE 00
SUB DIV 00000 LOT BLOCK
DEED BOOK & PAGE
TAX 13.64 PNLTY 4.47 TOT 18.11
PT. N 1/2 OF SE 1/4; PT. S 1/2 OF
NE 1/4 SEC. 18-7-16 AA-37-628

GEORGIA INDUSTRIAL R EALTY CO
PCL 00157034-0000 TD D
SECTION 00 TOWNSHIP 00 RANGE 00
SUB DIV 00000 LOT BLOCK
DEED BOOK & PAGE
TAX 20.12 PNLTY 5.06 TOT 25.18
PT. W 1/2 OF SW 1/4
SEC. 18-7-16 P-2-121

WEST LEE R ETUX
P O BOX 907
PICAYUNE, MS 39466
PCL 00157103-0000 TD D
SECTION 00 TOWNSHIP 00 RANGE 00
SUB DIV 00000 LOT BLOCK
DEED BOOK & PAGE
TAX 26.97 PNLTY 5.68 TOT 32.65
PT. NE 1/4 OF NW 1/4 (PT. LOTS
1 & 2) SEC. 19-7-16 AA-9-583
AA-49-111 EASEMENT

GEORGIA INDUSTRIAL R EALTY CO
PCL 00157113-0015 TD D
SECTION 00 TOWNSHIP 00 RANGE 00
SUB DIV 00000 LOT BLOCK
DEED BOOK & PAGE
TAX 14.93 PNLTY 4.60 TOT 19.53
PT JOHN SHAVE CLAIM SEC.30-7-16
P3-76

CRAFT ALLAN EST
PCL 00157125-0000 TD D
SECTION 00 TOWNSHIP 00 RANGE 00
SUB DIV 00000 LOT BLOCK
DEED BOOK & PAGE
TAX 18.98 PNLTY 4.96 TOT 23.94
PT. E 1/2 OF NW 1/4
SEC. 20-7-16 F-4-322
EASEMENT

INTERNATIONAL PAPER CO
PCL 00157712-0000 TD F
SECTION 24 TOWNSHIP 08S RANGE 16W
SUB DIV 00000 LOT BLOCK
DEED BOOK I5 & PAGE 149
TAX 609.80 PNLTY 58.14 TOT 667.94
ENTIRE SECTION N-1-10 SEC. 24-8-16
I-5-149

INTERNATIONAL PAPER CO
PCL 00157837-0030 TD E
SECTION 31 TOWNSHIP 08S RANGE 16W
SUB DIV 00000 LOT BLOCK
DEED BOOK I9 & PAGE 240
TAX 91.75 PNLTY 11.51 TOT 103.26
PT. SIMON FAVRE CLAIM

DAWSEY RUSSELL ETAL
GEN DEL
PEARLINGTON, MS 39572
PCL 00157927-0000 TD E
SECTION 00 TOWNSHIP 00 RANGE 00
SUB DIV 00000 LOT BLOCK
DEED BOOK & PAGE
TAX 19.42 PNLTY 5.00 TOT 24.42
PT. LOT 4 SEC. 32-8-16
AA-17-274 EASEMENT

KOCH ANNETTE MISS ET ALS
P O BOX 291
JACKSON, MS 39205
PCL 00158218-0000 TD E
SECTION 00 TOWNSHIP 00 RANGE 00
SUB DIV 00000 LOT BLOCK
DEED BOOK & PAGE
TAX 97.30 PNLTY 12.01 TOT 109.31
PT. SW 1/4
SEC. 3-9-16 H-0-378

KOCH ANNETTE MISS ET ALS
P O BOX 291
JACKSON, MS 39205
PCL 00158226-0000 TD E
SECTION 00 TOWNSHIP 00 RANGE 00
SUB DIV 00000 LOT BLOCK
DEED BOOK & PAGE
TAX 78.64 PNLTY 10.32 TOT 88.96
S 1/2 OF SEC.
SEC. 4-9-16 H-0-378

KOCH ANNETTE ETAL
P O BOX 291
JACKSON, MS 39205
PCL 00158303-0000 TD E
SECTION 00 TOWNSHIP 00 RANGE 00
SUB DIV 00000 LOT BLOCK
DEED BOOK & PAGE
TAX 347.12 PNLTY 34.49 TOT 381.61
PT. MATURINE BABINE CL.
SEC. 5-9-16 H-0-378

STRAHAN JUNE ETUX ID A MAE
PCL 00158307-0000 TD F
SECTION 00 TOWNSHIP 00 RANGE 00
SUB DIV 00000 LOT BLOCK
DEED BOOK & PAGE
TAX 5.61 PNLTY 3.75 TOT 9.36
PT. MATURINE BABINE CL. 5-9-16
00-457

KARARICK KENNETH E
PCL 00158603-0000 TD E
SECTION 00 TOWNSHIP 00 RANGE 00
SUB DIV 00000 LOT BLOCK
DEED BOOK & PAGE
TAX 196.14 PNLTY 20.90 TOT 217.04
PT NW 1/4 OF NW 1/4 (200' IN LOT 4)
SEC. 16-9-16 AA-25-888
LEASE EXP. 2003

BEYER CURT ETUX
4512 PINE COVE RD
BILLINGS, MT 59102
PCL 00158607-0000 TD E
SECTION 00 TOWNSHIP 00 RANGE 00
SUB DIV 00000 LOT BLOCK
DEED BOOK & PAGE
TAX 66.70 PNLTY 9.25 TOT 75.95
PT. 4/ (LEASE) SEC. 16-9-16

N-3-34 EXP. 1/17/86

ALLEN MARY FSM
PCL 00158701-0010 TD F
SECTION 00 TOWNSHIP 00 RANGE 00
SUB DIV 00000 LOT BLOCK
DEED BOOK & PAGE
TAX 18.86 PNLTY 4.95 TOT 23.81
PT. LOT 1
17-9-16 AA9-86

DOYLE RITA
P O BOX 213
PEARLINGTON, MS 39572
PCL 00158720-0000 TD E
SECTION 00 TOWNSHIP 00 RANGE 00
SUB DIV 00000 LOT BLOCK
DEED BOOK & PAGE
TAX 38.57 PNLTY 6.72 TOT 45.29
PT. E 1/2 OF E 1/2 SEC. 17-9-16
AA-19-462

FROST II B MURRAY ET UX
479 FAIRWAY DR
NEW ORLEANS, LA 70124
PCL 00158727-0000 TD E
SECTION 00 TOWNSHIP 00 RANGE 00
SUB DIV 00000 LOT BLOCK
DEED BOOK & PAGE
TAX 468.61 PNLTY 45.42 TOT 514.03
PT. 5 SEC. 17-9-16 V-2-263

CUEVAS RONALD E
GEN DEL
PEARLINGTON, MS 39572
PCL 00158912-0000 TD E
SECTION 00 TOWNSHIP 00 RANGE 00
SUB DIV 00000 LOT BLOCK
DEED BOOK & PAGE
TAX 26.18 PNLTY 5.60 TOT 31.78
PT. J.B. DOBY CL. 9-16 U-8-555

CUEVAS IRMA E
PCL 00158915-0000 TD E
SECTION 00 TOWNSHIP 00 RANGE 00
SUB DIV 00000 OT BLOCK
DEED BOOK & PAGE
TAX 26.18 PNLTY 5.60 TOT 31.78
PT. J.B. DOBY CL. 9-16 T-9-494

HARRELL PERCY B ETUX
P O BOX 301
PEARLINGTON, MS 39572
PCL 00159008-0000 TD E
SECTION 20 TOWNSHIP 09S RANGE 16W
SUB DIV 00000 LOT BLOCK
DEED BOOK & PAGE
TAX 328.26 PNLTY 32.80 TOT 361.06
PT. J.B. DOBY CL. 9-16 AA45-398

WILLIAMS C K
P O BOX 113
PEARLINGTON, MS 39572
PCL 00159020-0000 TD E
SECTION 00 TOWNSHIP 00 RANGE 00
SUB DIV 00000 LOT BLOCK
DEED BOOK & PAGE
TAX 91.46 PNLTY 11.48 TOT 102.94
LOT N. OF HWY. 90 SEC. 21-9-16
CT. DEC. #10,633; AA-55-646

WILLIAMS C.K.
P O BOX 113
PEARLINGTON, MS 39572
PCL 00159020-0010 TD F
SECTION 00 TOWNSHIP 00 RANGE 00
SUB DIV 00000 LOT BLOCK
DEED BOOK & PAGE
TAX 491.20 PNLTY 47.45 TOT 538.65
LOT W. OF HWY 604 SEC. 21-9-16
AA55-646

DOYLE CINDY S
PCL 00159227-0000 TD E
SECTION 00 TOWNSHIP 00 RANGE 00
SUB DIV 00000 LOT BLOCK
DEED BOOK & PAGE
TAX 267.84 PNLTY 27.36 TOT 295.20
PT. HENRY JARRELL CL. 100 X 150'
SEC. 37-9-16 AA-19-862 TRAILER

WYMAN GARY L SR ETUX
GEN DEL
PEARLINGTON, MS 39572
PCL 00159232-0000 TD E
SECTION 00 TOWNSHIP 00 RANGE 00
SUB DIV 00000 LOT BLOCK
DEED BOOK & PAGE
TAX 69.92 PNLTY 9.54 TOT 79.46
PT. HENRY JARRELL CL.
SEC. 37-9-16 AA-19-864

RIPPO FRANK P JR
GEN DEL
PEARLINGTON, MS 39572
PCL 00159302-0000 TD E
SECTION 00 TOWNSHIP 00 RANGE 00
SUB DIV 00000 LOT BLOCK
DEED BOOK & PAGE
TAX .30 PNLTY 3.28 TOT 3.58
PT. HENRY JARRELL CL.
SEC. 37-9-16 W-6-138

TR OF 1ST BAPT CH OF GAINSVILLE
PCL 00159310-0000 TD E
SECTION 37 TOWNSHIP 09S RANGE 16W
SUB DIV 00000 LOT BLOCK
DEED BOOK 07 & PAGE 512
TAX 58.90 PNLTY 8.55 TOT 67.45
PT. HENRY JARRELL CL.
SEC. 37-9-16 0-7-512

DAWSEY RUSSELL ETUX
GENERAL DELIVERY
PEARLINGTON, MS 39572
PCL 00159317-0000 TD E
SECTION 00 TOWNSHIP 00 RANGE 00
SUB DIV 00000 LOT BLOCK
DEED BOOK & PAGE
TAX 40.31 PNLTY 6.88 TOT 47.19
PT. HENRY JARRELL CL.
SEC. 37-9-16 R-3-546

INTERNATIONAL PAPER CO
P O BOX 1941
GULFPORT, MS 39501
PCL 00159408-0000 TD E
SECTION 03 TOWNSHIP 10S RANGE 16W
SUB DIV 00000 LOT BLOCK
DEED BOOK H6 & PAGE 246
TAX 9.96 PNLTY 4.15 TOT 14.11
PT. FRAC. SEC. 3 SEC. 3-10-16
H-6-246

LAND VEST HOLDING CO INC
1225 31ST AVE
GULFPORT, MS 39501
PCL 00159408-0010 TD E
SECTION 00 TOWNSHIP 00 RANGE 00
SUB DIV 00000 LOT BLOCK
DEED BOOK & PAGE
TAX 12.45 PNLTY 4.37 TOT 16.82
PT FRAC SECTION
SEC. 3-10-16 AA65-740

LAND VEST HOLDING CO INC
P O BOX 1941
GULFPORT, MS 39501
PCL 00159413-0000 TD E
SECTION 00 TOWNSHIP 00 RANGE 00
SUB DIV 00000 LOT BLOCK
DEED BOOK & PAGE
TAX 310.65 PNLTY 31.21 TOT 341.86
PT. LOUISE BOISDORE C.
SEC. 35-10-16 AA-65-740

WEST LEE R ETUX
PCL 00159621-0000 TD D
SECTION 00 TOWNSHIP 00 RANGE 00
SUB DIV 00000 LOT BLOCK
DEED BOOK & PAGE
TAX 32.85 PNLTY 6.21 TOT 39.06
PT OF NW PT THOMAS SHAVE CL
SEC. 8-7-17 U10-480

WEST LEE R ETUX
PCL 00159907-0000 TD D
SECTION 00 TOWNSHIP 00 RANGE 00
SUB DIV 00000 LOT BLOCK
DEED BOOK & PAGE
TAX 19.36 PNLTY 5.00 TOT 24.36
PT. LOT 7 SEC. 24-7-17
AA-9-582 EASEMENT

PRICES AND OFFERS IN THIS AD ARE GOOD ONE FULL WEEK WEDNESDAY, AUGUST 20, THRU TUESDAY, AUGUST 26, 1986, AT JITNEY JUNGLE IN
BAY ST. LOUIS
HIWAY 90 AT DUNBAR AVENUE OPEN 7 DAYS A WEEK!

Jitney Jungle

Football Fans...Register For

FREE Football Tickets!

2 FREE Tickets will be given away in EACH of our 56 Mississippi stores to every S.E.C. game played in the Mississippi Memorial Stadium. This week, register for 2 FREE TICKETS to the

Ole Miss vs. Memphis State

Game to be played Saturday, September 6th. A total of 112 tickets to be given away. No purchase required. Drawing will be held on Saturday, August 30, 1986.

OWNED BY MISSISSIPPIANS SINCE 1919

QUANTITY RIGHTS RESERVED NONE SOLD TO DEALERS WE WELCOME FOOD STAMP SHOPPERS



Grain Fed Heavy Beef

Boneless Sirloin Tip Roast

1.68 lb.

Hunt's Ketchup

32 Oz. Squeeze Bottle

97¢

18 OZ. BOTTLE, ORIGINAL HICKORY, SOUTHERN OR COUNTRY
Hunt's Barbecue Sauce..... 1.29



2 Liter Pepsi

PLASTIC BOTTLE, MOUNTAIN DEW, PEPSI, DIET PEPSI, PEPSI FREE OR DIET PEPSI FREE

79¢ ea.

12 OZ. CANS, MOUNTAIN DEW, PEPSI, DIET PEPSI, PEPSI FREE OR DIET PEPSI FREE
6-Pack of Pepsi..... 1.99

California Cantaloupes

LARGE SIZE, SWEET RIPE

77¢ ea.

Farm Fresh Produce

20 BIG CHANCES TO WIN $10,000

Play Our New GAMERAMA

Win $10,000 In Cash!
Win $1,000 In Cash!
Win $500 In Cash!
Win $5.00 Instantly!
Win $2 or $1 Instantly!

★All New Game Series FW 686!★

Ricky Barrentine, Sr.
Of Magee
WON $1000!
You could be a Lucky Winner, too!

PRIZE VALUE	NO. OF PRIZES	1 STORE VISIT	13 STORE VISITS	26 STORE VISITS
$10,000	20	379,000 TO 1	29,462 TO 1	14,231 TO 1
$1,000	25	296,000 TO 1	22,769 TO 1	11,385 TO 1
$500	25	296,000 TO 1	22,769 TO 1	11,385 TO 1
$5*	3,000	2,467 TO 1	189 TO 1	95 TO 1
$2*	6,000	1,233 TO 1	95 TO 1	47 TO 1
$1*	35,500	208 TO 1	16 TO 1	8 TO 1
TOTALS	44,570	166 TO 1	13 TO 1	6 TO 1

*INSTANT WINNERS

Jitney Jungle DOUBLE

Barbecue Sauce

18 Oz. Bottle, Heinz Regular, Smoke Onion, Chunky, Hot or Mushroom

75¢

1 LB. JAR
Food Club Honey..... 1.29

Pride of Illinois Corn

17 Oz. Can, Golden Cream Style or Whole Kernel or White Cream Style

3 $1 for

4 OZ. JAR, STEMS & PIECES
Green Giant Mushrooms..... 69¢



Pillsbury Plus Cake Mix

18½ Oz. Box, Assorted, Layer

79¢

16½ OZ. CAN, ASSORTED, READY TO SPREAD
Pillsbury Frosting..... 1.53

12 OZ. CANS

Schaefer Light Beer

1.69 6-pack

NOT COLD, VOID WHERE PROHIBITED BY LAW

7 OZ. BAG, BACKERS, REGULAR, BARBECUE, OR WAVEY
Potato Chips..... 89¢

6½ OZ. BAG, FRITO LAY, ASSORTED RUMBLES, STUFFERS OR TOPPELS



Max Snacks

1.29

19 OZ. PKG. FOOD CLUB, BIG CHIPS
Chocolate Chip Cookies 1.99

18 OZ. FAMILY LOAF

Top Fresh Bread

FREE

WHEN YOU BUY TWO LOAVES AT REGULAR PRICE

13 OZ. PKG., BROWN & SERVE
Reisings Peewees..... 1.13



GALLON JUG, 2%, FOOD CLUB

Lowfat Milk

1.95

HALF-GALLON CARTON, FLAV-O-RICH
Buttermilk..... 1.09

5½ OZ. SNACK PACK
Cracker Jack..... 1.09

15 OZ. BOX
Kellogg's Froot Loops... 2.19

24 OZ. BOX
Jim Dandy Quick Grits... 69¢



16 OZ. JAR, BAMA
Peach Preserves..... 1.49

12 OZ. BOTTLE, REGULAR OR LITE
Mrs. Butterworth's Syrup..... 1.29

17 OZ. BOTTLE
Bertolli Olive Oil..... 3.39



Breyers Ice Cream

HALF-GALLON CARTON, ASSORTED FLAVORS

1.99

HALF-GALLON CARTON, SEALTEST
Cubic Scoops..... 2.69

24 OZ. BOTTLE, REGULAR, WHITE OR RED
Welch's Grape Juice... 1.12

6½ OZ. CAN, CLAW CRAB MEAT
Harris Atlantic..... 2.69

29 OZ. CAN, HORMEL
Jumbo Tamales..... 1.39



15 OZ. JAR, BEEF OR SWEET/SOUR
Hormel Great Beginnings 1.49

15 OZ. CAN, REGULAR OR HOT, WITHOUT BEANS
Hormel Chili..... 1.19

6 OZ. JAR, NON-DAIRY CREAMER
Borden Cremora..... 1.15



Domino's Sugar

5 LB. BAG

1.29

20 OZ. CAN, PET
Evaporated Milk..... 89¢

BOX OF 25, QUART SIZE STORAGE BAGS
Glad Lock Bags..... 1.29

BOX OF 20, QUART SIZE FREEZER BAGS
Glad Lock Bags..... 1.49



BOX OF 15, GALLON SIZE FREEZER BAGS
Glad Lock Bags..... 1.69

15 OZ. CAN, FISH FLAVOR
Twin Pet Cat Food. 2 for 59¢

15½ OZ. CAN, REGULAR, BEEF OR LIVER
Twin Pet Dog Food..... 4 $1 for

Crisco Shortening

3 LB. CAN, REGULAR OR BUTTER FLAVOR

2.49

16 OZ. BOX, FOOD CLUB
Baking Soda..... 2 for $1



See store for details

E COUPONS

Famous Brands 12 Volume Library of Recipes & Kitchen Tips!

r

¢

..1 53

1 35

1 29

1 49

1 69

59¢

$1 for

R FLAVOR

9

2 for $1

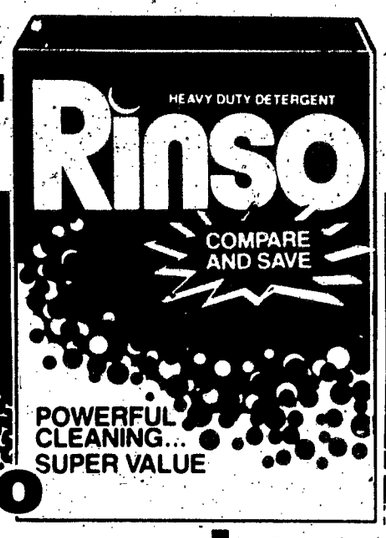

Rinso Detergent

38 Oz. Box

99¢

22 OZ. BOTTLE, DISHWASHING DETERGENT
Dove Liquid..... 1 19

Scott Towels

Large Roll, Decorated White or Assorted Colors

69¢

SINGLE ROLLS, WHITE OR ASSORTED COLORS
ScotTissue..... 53¢



Soft 'n Pretty Tissue

Package of 4 Rolls, Decorated or Assorted Colors, Bathroom Tissue

3-PACK OF 5 OZ. BARS, WHITE
Lux Bath Soap..... 99¢

22 OZ. BOX
Purina Cat Chow..... 1 19

40 LB. BAG, CHUNK OR RATION STYLE
Trail Blazer..... 5 99

65 OZ. BOX, HEAVY DUTY, 20¢ OFF LABEL
Arm & Hammer Detergent..... 1 39

PACKAGE OF 12, REGULAR
Combat Roach Control 3 29

PACKAGE OF 8, LARGE
Combat Roach Control 3 99

PACKAGE OF 6, COMBAT
Fire Ant Killer..... 5 49

TUBE OF 5, BUTTERMILK, REGULAR OR BUTTER TASTIN'
Hungry Jack Biscuits..... 49¢

3 OZ. SHAKER CAN, FOOD CLUB, GRATED
Parmesan Cheese..... 79¢

12 OZ. PACKAGE
Kraft Swiss Singles. 1 89



12 OZ. PACKAGE, INDIVIDUALLY WRAPPED SLICES
Food Club Singles..... 1 49

8 OZ. POUCH, FOOD CLUB SHREDDED
Cheddar Cheese..... 1 25

15 OZ. CARTON, FOOD CLUB
Ricotta Cheese..... 1 59

12 OZ. CAN, CITRUS OR TROPICAL, FROZEN CONCENTRATE
Five Alive.....

16 OZ. PKG., GREEN GIANT, FROZEN
Broccoli Cuts or White Corn

10 OZ. PACKAGE, FROZEN, ASSORTED
Budget Gourmet Entrees.....

12 OZ. PACKAGE, FROZEN PATTIES, ASSORTED NUGGETS OR DRUMETTES
McCarty Chicken.....

12 OZ. PACKAGE, FROZEN CRUNCHY
Gorton Fish Sticks.....

19 OZ. PKG., FROZEN, SARA LEE
Cherry Cheese Cake..

10 LB. BAG, TOPCO
Charcoal Briquets

32 OZ. BOTTLE, TOPCO
Charcoal Lighter..... 99¢

PKG. OF 66 SMALL, 48 MEDIUM OR 32 LARGE DISPOSABLE DIAPERS
Ultra Pampers

9 OZ. BOTTLE, MENNEN
Baby Magic Bath.. 1 99

Colgate Toothpaste

7 OZ. TUBE. REGULAR OR WINTER FRESH GEL

SOFT, MEDIUM, HARD OR YOUTH
Colgate Toothbrushes.. 79¢



T-120, VHS
Scotch Videocassette

PKG. OF 2, 60-MINUTE, SCOTCH
Audiocassettes..... 1 93



Folgers Coffee

1 LB. CAN, FINE, REGULAR, ELECTRIC PERK OR AUTOMATIC DRIP GRINDS

3 49

8 OZ. JAR
Folgers Instant Coffee. 4 19

Margarine

1 LB. MAXI CUP, KRAFT PARKAY

99¢

32 OZ. BOTTLE, ORANGE OR ORANGE/PINEAPPLE
Kraft Juice..... 1 19

Orange Juice

12 OZ. CAN, CITRUS HILL SELECT, FROZEN CONCENTRATE

99¢

PACKAGE OF 12, FROZEN ASSORTED
Jell-O Fruit Bars..... 2 99

WEAR-EVER

1½ Qt. Open Saucepan **4 99**



The BEST Beef in Town GUARANTEED!

JITNEY GUARANTEED GRAIN-FED HEAVY BEEF
BEST BEEF IN TOWN

Ground Beef
3 Lbs. or More, Fresh, Market Ground **98¢ lb.**

Family Pack of 6 Or More, Grain Fed Heavy Beef
Boneless Rib Eye Steaks 3.99 lb.

Pork Spare Ribs
Family Pack, Medium Size
1.29 lb.

Grain Fed Beef

FAMILY PACK, GRAIN FED HEAVY BEEF
Cube Steaks ..... lb. 2.59
GRAIN FED HEAVY BEEF
Beef Spare Ribs ... lb. 1.19
ALL SIZE PKGS., FRESH MARKET GROUND
Ground Chuck ..... lb. 1.59
READY TO GRILL
Shish Ka-Bobs ..... lb. 2.99
BONELESS, GRAIN FED HEAVY BEEF
Sirloin Tip Steak ..... lb. 2.19

Owens Pork Sausage
1 LB. ROLL, COUNTRY STYLE HOT OR MILD
lb. 1.79

Bryan Lunchmeats
6 OZ. PKG., SLICED BOLOGNA, BEEF BOLOGNA SALAMI, SPICED LUNCHEON OR LIVER CHEESE
pkg. 99¢

Turkey Breast
ALL VARIETIES, BUTTERBALL, FULLY COOKED, QUARTER
lb. 3.69

Turkey Drumsticks
TRAY PACK, TURKEY NECKS, WINGS OR DRUMSTICKS
lb. 49¢

Bryan Bologna
12 OZ. PKG., REGULAR, BEEF, HOT OR THICK SLICED
pkg. 1.39

All Meat Franks
12 OZ. PKG., SOUTHERN BELLE
pkg. 1.39



Sliced Bacon
1 LB. PKG., PLUMROSE, HICKORY SMOKED
pkg. 2.29



Chopped Ham
12 OZ. PACKAGE, PLUMROSE
pkg. 1.69

Price Slicer Meats

12 OZ. PKG., PRICE SLICER BRAND
Wieners or Bologna ... pkg. 99¢
1 LB. ROLL, PRICE SLICER BRAND, HOT OR MILD
Pork Sausage ..... lb. 1.29
12 OZ. PKG., PRICE SLICER BRAND, HICKORY SMOKED
Sliced Bacon ..... pkg. 1.69
12 OZ. PKG., PRICE SLICER BRAND
Cooked Ham ..... pkg. 1.99
1 LB. PKG., PRICE SLICER BRAND
Smoked Sausage ..... lb. 1.39

Jumbo Franks
1 Lb. Pkg., Lykes, Regular or Beef
lb. 1.59

Quick Serve Meats

8 OZ. PKG., HONEY CRAM STEAK & BISCUIT, CHICKEN & BISCUIT OR SAUSAGE & BISCUIT
Sausage & Biscuit ..... pkg. 1.79
1 LB. PACKAGE
Magnolia Lunchettes ..... pkg. 1.99
TRAY PACK, ARMOUR BREADED
Chicken Fried Patties ..... lb. 1.59

Fish & Seafood

TRAY PACK, FISHLAND, FARM RAISED
Boneless Catfish Nuggets .. lb. 1.99
12 OZ. PKG., TREASURE ISLE, REGULAR OR MICROWAVE
Breaded Shrimp Mates .... pkg. 2.99
3 LB. BOX
Whiting ..... box 1.99

Fryer Wings
5 Lb. Bag, USDA Inspected
lb. 59¢

Jitney Jungle

AVAILABLE AT MOST LOCATIONS

Fresh Produce

Tomatoes
Fresh, Red and Ripe
69¢ lb.

Carrots
1 LB. BAG, FRESH, LONG SHANK
bag 39¢

LARGE SIZE, SWEET
Red Ripe Peaches ..... lb. 79¢

U.S. NO. 1, 10 LB. BAG
Round White Potatoes bag 1.69
U.S. NO. 1, JUMBO COLOSSAL SIZE
Yellow Onions ..... lb. 39¢
AVAILABLE IN FULL SERVICE FLORAL SHOPPES ONLY IN 4 INCH POTS, BEAUTIFUL
African Violets ..... ea. 1.99

Crisp Green Celery
Size 48's. Perfect Salad Maker!
ea. 39¢

Sweet Potatoes
New Crop! Home Grown
lb. 39¢

Save 90¢ Per Pound!
Boiled Ham
2.99 lb.

EMMBER'S LEAN 'N TENDER, SAVE 50¢ PER LB.
Pastrami or Corned Beef .. lb. 4.49

FRESH BAKED!
Coconut Meringue Pie ea. 2.99

FRESH FROM OUR DELI, SAVE $1.00 PER POUND
Shrimp Salad ..... lb. 4.99

FRESH BAKED!
French Hard Rolls .. doz. 1.29

Sock-it-To-Me Cake
Fresh Baked! 4.49 ea.

Cinnamon Rolls
Fresh Baked! 6 for 1.29

DEPT OF ARCHIVES & HISTORY 9-86
STATE OF MISS., PO BOX 571
JACKSON, MS 39205

America's Favorite Store

Kmart® the Saving Place

BACK TO SCHOOL

ON SALE WED., AUG. 20 THRU SAT., AUG. 23



MADE IN THE USA It matters!

Before Rebate Sale Prices Shown

Save 33%
$8 Girls' 4-6X Jr. Boys' 4-7
Our 11.97 Ea. Girls' or jr. boys' jeans. Girls' cotton/polyester cords, 4-6X; boys' cotton denims, 4-7.

Save 28%-33%
$10 Girls' Boys'
Our 13.97-14.97. Wrangler jeans; girls' sizes 7-14, boys' 8-14. Boys' cotton/polyester corduroys, 8-16.

Save 27%
$13 Men's
Our 17.97. Men's fashion-pocket jeans of long-wearing cotton denim. Quality made and value priced!

Save 29%
$14 Junior, Misses'
Our 19.97. Jr., misses' 5-pocket cotton denim jeans. Jr. sizes 3-15, misses' full or regular cut, sizes 8-20.

9.88 **Save 23%**
Sale Price Ea. Men's Levi shirts. Large selection of long- and short-sleeve styles in good-looking plaids.

EARN K MART GIFT CERTIFICATES WHEN YOU TRAVEL

FLY CONTINENTAL AIRLINES 800 [illegible]

BOOK INTERNATIONAL TOURS 800 [illegible]

RENT Thrifty THRIFTY RENT A CAR 1-800 FOR CARS

STAY: DAYS INN 1-800 44K MART



3 Prs. $1
Our 78¢ Pr. Comfort-top knee-hi's. Fit misses', queen 9-11.
Mfr. may vary



37¢
Sale Price. Plen-T-Pak chewing gum. Pkg. of 17 sticks.



$1 Mfr.'s Rebate With Purchase Of Any 2 Figures. Details In Store

3.97 Ea.
Sale Price Ea. Figures. Masters of the Universe or Good/Bad guys.



12x12" Washcloth, 97¢ 16x26" Hand Towel, 1.77

2.27
Sale Price. "Santa Cruz" bath towels of cotton/polyester. 22x44"



Up To $5 Mfr.'s Rebate Available With Purchase of Diapers. Details In Store.

8.44
Sale Price Pkg. Luvs diapers. 66 small, 48 medium or 32 large.
Limit 2

56¢
Sale Price. Brawny paper towels. Pkg. of 70, 2-ply sheets per roll.

1.27
Sale Price. Northern napkins. 300, 1-ply 12x13¼" napkins.



44¢
Sale Price. 12" wide roll of aluminum foil. Multi-purpose food wrap.*



99¢
Sale Price. Ziploc bags. Pkg. of 28 qt. size, 20 sandwich bags, 1.16

$1
Sale Price. Pringles potato chips. 7.8-oz. or 7-oz. flipped



66¢
Our 97¢ Can. Smoked oysters for snacks, salad, more. 3.66 oz.*



5.99
Sale Price. Tide laundry detergent; regular or unscented. 147 oz.*

78¢
Sale Price Ea. Dove liquid dish detergent. 22-fl.-oz. size.

99¢
Sale Price. 32-oz.* Fantastik cleaner with handy spray nozzle.
*Plus dep.

1-4 (12-14) PROG. 1-2, 3

JITNEY The BEST Beef in Town

87¢

A. Sale Price. Typing paper in 8½x11" size. Package contains 200 sheets of good-quality paper.
Mfr. may vary

3 Pkgs. $1

B. Sale Price. 7-pack pencils in choice of yellow or hot colors. Economy priced!
Mfr. may vary

3 For $1

C. Sale Price. Stenographer's notebook in 6x9" size. 80 sheets.
Mfr. may vary

1.27

D. Sale Price. Package of 64 crayons. Assortment of colors for school projects or creative play.

2.88

E. Sale Price Ea. Convenient school pencil cases in choice of attractive designs.

67¢

F. Sale Price. Invisible tape in bonus pack. ½x600" economy roll.



17.97

Our 21.97. Lady Remington cord shaver with case. **Powder Stick . . .2.37**
WER4000

38.97

Sale Price. Men's rechargeable. Microscreen. **Screen/Cutter . .9.97**
XLR900

27.97

Sale Price. Remington cord shaver. Men's style **XLR Screen 3.97**
XLR800

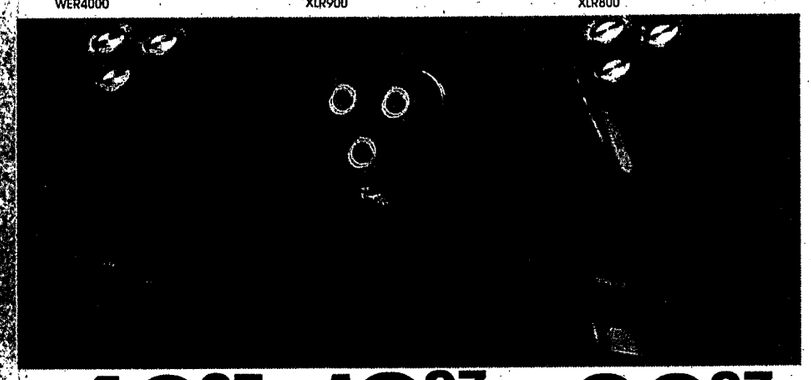

46.97

Sale Price. Rechargeable Tripleheader. Comb/Cutter . .14.97
HP1327

18.97

Sale Price. Norelco Tripleheader electric shaver for close shaves. Men's.
HP1615

36.97

Sale Price. Cord shaver. Rotatract Tripleheader style. **Comb/Cutter . .16.97**
HP1605



18.88

Our 21.47. Chloe spray fragrance in 1.7-fl.-oz.-size. Decorator bottle.

8.27 Save 24%

Our 10.97. Men's popular after-shave lotion by Pierre Cardin. In 2-fl.-oz. bottle.

Save 30%

6.97

A. Our 9.97. Metal desk lamp*. Flexible gooseneck, baked enamel surface in choice of colors. 15½".
B. Our 12.88, 21" Lamp* . . .8.97
C. Our 11.97, Fluorescent 8.97**
D. Our 19.97, Swing-arm* 14.97
*Bulb is extra **With 15-watt tube





19.97

Sale Price. Cross pencil and pen set with elegant black matte finish.

12.97

Sale Price. Parker pen and pencil set in soft gray color. Handsome gift box.

FROM THE K mart PHOTO DEPT.

DOUBLE PRINT

Order double value prints and you will receive 2 standard prints from each negative.
From C-41 process films only

2.93 12 Exp. 24 Prints **5.96** 24 Exp. 48 Prints
3.87 15 Exp. 30 Prints **7.85** 36 Exp. 72 Prints

Sale Ends Tuesday, Aug. 23, 1986

29.97

Sale Price. 600 LMS Instamatic camera features neck strap and has built-in electronic flash.
Nylon Camera Bag 8.97

Film not included



Polaroid



39.96 NAME BRAND WATCHES

Sale Price Ea. Quality timepieces for men and women. Choose from variety of dress and sporty designs with chrome or gold-tone finishes, all with complementary bands. Classic analog styling with precision-accurate quartz movement. Some calendar models.
Selection may vary by store

2-4 (12 & 14) PROG. 1-2

DEPT OF ARCHIVES & HISTORY 9-86
STATE OF MISS., PO BOX 571
JACKSON, MS 39205

Save 20%

2.37 Hand Towel

Save 32%

3.37 Bath Towel

Our 2.97-4.97 Ea. Fluffy, thirsty towels of looped cotton/polyester terry with charming "Butterflies" design. Choice of 16x25" hand towel or generously sized 22x42" bath towel.
Our 1.97, Matching 12x12" Terry Washcloth 1.37

4-fl.-oz. Conditioner, 77¢

Our 9.97, Mattress Pad*, Ea., 7.88

Save 28%

24.97

Our 34.97. Queen- or king-size waterbed sheet sets of smooth no-iron polyester satin, designed with specially fitted corners. Set includes fitted bottom sheet with attached top sheet, 2 matching pillowcases.
Our 59.97, Matching King/Queen Comforter 39.97

Save 31%

13.66

Our 19.97 Ea. Fluffy-soft 60x80" high-pile reversible blanket throws; machine wash for easy care. Snuggle under one on a bed or couch, or use it as an interesting wall hanging. Choice of bold, eye-catching prints you'll enjoy for years to come. Great K mart value.
Style, mfr. and prints may vary

Save 35%

2 For $1

Our 77¢ Ea. Yarn. 3-oz* pull skeins of soft acrylic knitting yarn in solid colors.
*Net wt.

Save 31%

1.77

Our 2.57 Ea. Kolor Match 4-ply yarn. 8-oz* Orlon® acrylic/Dacron® polyester.
®Du Pont Reg. TM *Net wt



5.94 Save 40%

Our 9.97. Twin sheet set* of Celanese Fortrel® polyester/cotton. "Butterfly Lace" pattern.
*1 flat, 1 fitted sheet, 1 pillowcase
®Fortrel is a Reg. TM of Celanese Corp.

6.97

Sale Price. Twin-size mattress pad with polyester/cotton cover and skirt; polyester fill.

9.97 Save 37%

Our 15.97 Ea. Bedrest with cotton corduroy cover and plump cotton/polyester fill.
Mfr. may vary



$2 To $18

Plastic-lined fern wicker pieces. Hamper in 3 sizes, wastebasket.
Our 2.97, Wastebasket $2
Our 12.97, Small Hamper $9
Our 18.97, Med. Hamper $13
Our 24.97, Large Hamper . . . $18
Styles may vary





2.97 Save 25%

Our 3.97. Shower curtain with "Mums" design. Popular colors. Vinyl.
Our 3.97, Window Curtain 2.97

10.88 Save 31%

Our 15.97 5-pc. "Galaxy" bath set includes 2-pc. tank set, lid cover, 20x30" rug, 20x22" contour.

$3

Sale Price Ea. Children's "nap pads" with easy-clean vinyl cover. 18½x42½" or 18x43".



16.88 Save 29%

Our 23.88. Handsome "Harmony" 8x10-ft. room-size rug of long-wearing, easy-care olefin fibers. A beautiful look to complement almost any type of room decor. Value priced at K mart!

38 (4-5 & 12 & 14 & 21) PROG. 1, 2, 3 AND 38 (4-5) PROG. 5

EUREKA
VACUUM CLEANERS

79.88 Save 20%

Our 99.97. Upright vacuum cleaner with 6-position carpet height adjustment, 3-position handle Edge Kleener, brilliant headlight, beater bar brush, wraparound furniture guard.
Our 89.97, Canister Vacuum With 2-P.H.P. Motor, Tools . .79.88
631/622



$12 Save 33%

Our 17.97 Ea. 3-shelf etagere adds storage space in any room, features attractive design and choice of popular colors. 30x33" H with roomy 12"-wide shelves for many uses at home.
Unassembled in carton Mfr. and size may vary

$25 Save 23%

Our 32.88 Ea. 5-shelf etagere provides shelf space where you need it most. Sturdily constructed, available in colors to suit any decor. 30x66" H with 12"-wide shelves.
Unassembled in carton Mfr. and size may vary

SOUNDESIGN

$179

Sale Price. Front-loading stereo system with AM/FM/FM-receiver, dual cassette desk, semi-automatic turntable, wide-range speakers, dust cover, and custom-designed component rack.
S-8855 Style and mfr. may vary

7.66 Save 36%
Our 11.97. Cassette case holds 60 tapes. Vinyl.
Tapes not included

SOUNDESIGN



$179

Sale Price. Stereo with AM/FM/FM-receiver, dual cassette decks, semi-automatic turntable, wide-range speakers, clock/timer.
S-8968/S-8924 Style and mfr. may vary

SOUNDESIGN



$39

Sale Price. Slim-line boom box features AM/FM stereo with cassette player/recorder, 4-speaker system, AC line cord. AC/DC* versatility.
4628BLK *Batteries are extra

shop-vac



38.88 Save 22%

Our 49.96. Mighty Mini portable canister vacuum with attachments.
M100

Norelco



15.88 Save 20%

Our 19.97. Norelco travel iron with steam/dry/spray versatility. Compact.
T-170



10.88 Save 31%

Our 15.88. 4-qt. corn popper automatically butters corn as it pops.
82214K

19.96 Save 33%

Our 29.96. Toaster oven cooks, heats, melts. With 15-min timer, removable tray.
1803-59

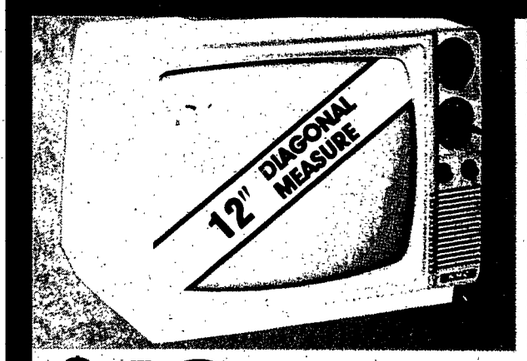

$48

Sale Price. Portable black-and-white TV has dependable picture and rich, full sound. Makes a great second set.
Style and mfr. may vary

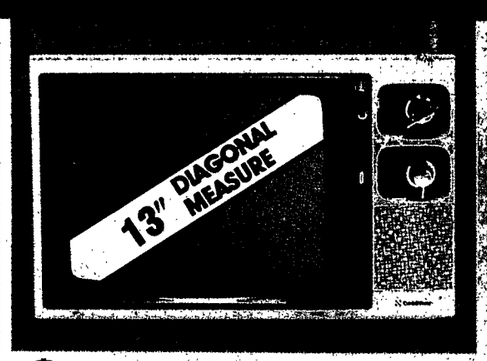

$149

Sale Price. Color television set features automatic color control, memory fine tuning, quick-start picture and more.
Style and mfr. may vary

$397

Sale Price. VHS video recorder. Wireless remote control, 4 heads, 14-day/4-event timer, "favorite channel" scan.
VR1820/VR2100



$39

Sale Price Ea. TV stand is handsomely designed and has furniture-look finish. Save now.
Swivel-base TV Stand* **$69**
Unassembled in carton 4850, *2550/2560 Style may vary

ZENITH

$239

Sale Price. AC/DC color TV with removable tinted sunscreen; programmable channel scan, auto-color control.
C0903S/V3322

ZENITH

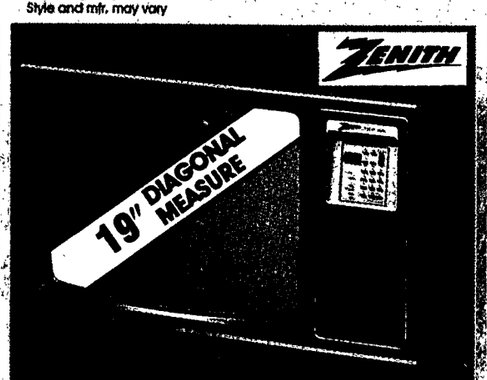

$289

Sale Price. Color TV features programmable channel scan, 178-channel capability, auto-control color.
V3912W/V3906



$88

Sale Price. Space-saving microwave oven with 15-min. timer, 1-step power control system, see-thru window. .5-cu. ft.
EM010

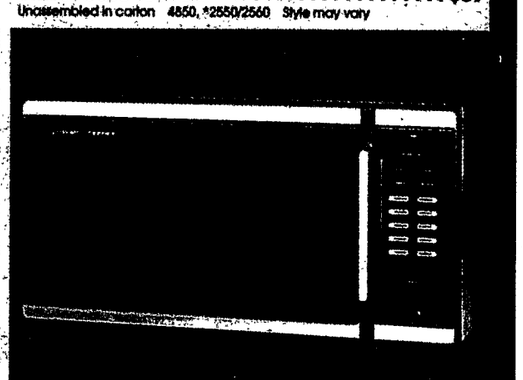

$179

Sale Price. Microwave oven with 10 power levels for precise cooking. Electronic touch controls, more. .8 cu. ft.
56-2276

ZENITH

$199

Sale Price. Zenith color TV features compact styling, super video range tuning, automatic fine tuning.
V3308

ZENITH

$59

Sale Price. Black-and-white TV with long-lasting solid-state chassis. Compact size is easy to carry from room to room!
BT121W

19.77 Save 20%

Our 24.77. AM/FM stereo radio/cassette player with featherweight headphones. Auto-stop at end of tape, belt clip.

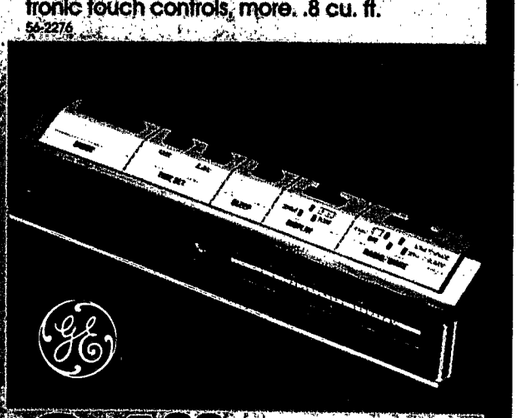

24.88

Sale Price. AM/FM clock radio has blue fluorescent LED time display, alarm set indicator. Wake to music or alarm.

DEPT OF ARCHIVES & HISTORY

Create a Home Exercise Center

89.97

Sale Price. Deluxe multipurpose exercise bench with leg lift, leg curl, squat rack and pulley.
110-lb. Cast Iron Barbell Set, 49.97
Style and mfr. may vary

69.97

Sale Price. Exersystem 5000 bike features 20" wheel, speedometer/odometer, caliper tension control, sturdy steel construction.
Style and mfr. may vary

109.97

Sale Price. Octa-Gym multiple exercise unit designed for the whole family. Rowing, squat, press, reverse butterfly.

$374

Our 429.97. Motorized treadmill features manual adjustable/variable speed, safety steel handrails, 27° elevation.

38.88

Sale Price Ea. Choice of deluxe 42" or 52" flush-mount ceiling fan. Both feature 3-speed pull-chain control switch, 4 decorator wooden blades, reversible motor for efficiency and year-round use. Light adaptable*.
Light kit not included Style and mfr. may vary

19.88

Sale Price. 36" ceiling fan with 4 wooden blades. Features 3-speed reversible motor with pull-chain control, has light kit* adaptability. Available in brown or white. Install yourself and save.
*Light kit not included Style and mfr. may vary



Our 3.47. Hand Grips Or 8½' Jump Rope, Ea. . 1.97

locker . . . . . Ea., 14.97
Style and mfr. may vary
Sold in Sporting Goods Dept.

Our 19.97, MacGregor Deluxe Sports Bag 14.97
Sold in Sporting Goods Dept.

avanti plus

STEEL BELTED RADIAL WHITEWALLS

40,000 Mile Warranty*

29.97 Sale Price P155/80R13

*Limited tread wearout warranty. Details in store.

All-season Tread Design

SIZE	PRICE	SIZE	PRICE
P165/80R13	36.97	P205/75R14	47.97
P175/80R13	40.97	P215/75R14	49.97
P185/80R13	41.97	P205/75R15	49.97
P185/75R14	42.97	P215/75R15	54.97
P195/75R14	45.97		

Tires And Service Available Only In Stores With Service Center
Open Daily 8 AM-6PM; Closed Sunday

OLYMPIAN XT

OUR BEST STEEL BELTED RADIALS
55,000 Mile Warranty*

36.97 Sale Price P155/80R13

*Limited tread wearout warranty. Details in store.

SIZE	PRICE	SIZE	PRICE
P165/80R13	40.97	P205/75R14	54.97
P185/80R13	46.97	P205/75R15	56.97
P185/75R14	47.97	P215/75R15	58.97
P195/75R14	51.97		

Radial tire mileage, traction and handling.

MEDALLION° 78

BIAS-PLY BLACKWALLS
25,000 Mile Warranty*

21.97 Sale Price P165/80D13

*Limited tread wearout warranty. Details in store.

SIZE	PRICE	SIZE	PRICE
P185/80D13	25.97	P215/75D15	36.97
P185/75D14	27.97	P225/75D15	37.97
P195/75D14	31.97	600 x 12**	27.97
P205/75D14	32.97	600 x 15**	31.97
P215/75D14	35.97		

- Economy Priced Tires
- "78" series tread design

**2 ply, 5 rib

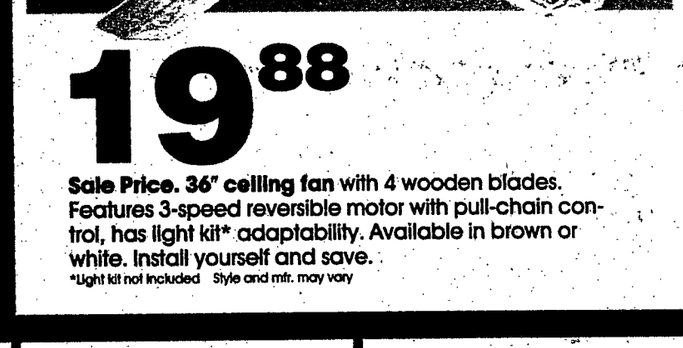

1.47

Sale Price Ea. Oil filter for many U.S., foreign cars.

9.97 23%-33%
Our 12.97-14.97 Ea. Steel gas can. 2½-gal. or 5-gal. size.
Sold in Auto Dept.



50% OFF Our Reg. Low Prices
Halogen light kits with rectangular lamp, stainless steel case and break-resistant Lexan lens in clear or amber.

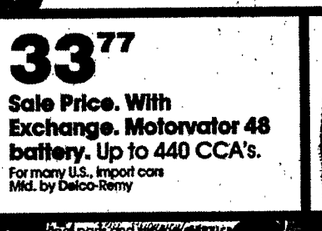

33.77
Sale Price. With Exchange. Motorvator 48 battery. Up to 440 CCA's.
For many U.S., import cars
Mfd. by Delco-Remy

CAMPER/TRAILER TIRES

SIZE	PRICE	SIZE	PRICE
480x8 - 4 HOLE	23.97	480x12 - 4 HOLE	33.97
480x8 - 5 HOLE	23.97	480x12 - 5 HOLE	33.97
570x8 - 4 HOLE	31.97	530x12 - 5 HOLE	39.97
570x8 - 5 HOLE	31.97	20.5x8 - 5 HOLE	39.97

*with wheel

With rim assembly
Popular 4- or 5-lug sizes

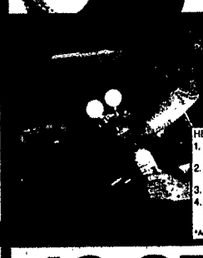

Our 175.76, GM X-cars . . . . . Pr. $129
Our 189.76, Ford, Mercury . . . Pr. $139

$119 Save 22%
Our 153.76 Pr. Front Gas-Matic Super Struts installed. For Omni/Horizon, K-cars.
Additional parts and service extra

SERVICES INCLUDE:
1. Align front end
- Set toe in
- Set caster*
- Set camber*

2. K Care safety inspection

*where adjustable

16.97
Sale Price. Front-end alignment service; many U.S., import cars.
Balance And Alignment*, 23.97

HERE'S WHAT WE DO
1. Check belts, compressor and hoses
2. Clean condenser (external only)
3. Check system for leaks
4. Recharge system (includes 1-lb. refrigerant)

*Additional Parts & Services Extra

16.97
Sale Price. Air-conditioning recharge for many U.S. cars and light trucks.

Our 29.97, Gas-Magnum Shocks, Carryout, Ea. 23.97
For many trucks

16.97
Sale Price Ea. Carryout. Gas-Matic shocks for many U.S. and import cars.
Installation available

Super Penetrating Bug Tar Remover

Bug-Gone NYLON COVERED SPONGE

Save 25%
1.47
Our 1.97. 12-oz.* bug and tar remover with penetrating action.
Our 67¢, Bug Pad . . . . 47¢
*Net wt. Mfr. may vary

Cal Cushion



Save 25%
29.97
Our 39.97 Pkg. Velour seat covers in high- or low-back styles; padded for extra comfort. Colors.
Style and mfr. may vary

BLACK & DECKER

15.97
Our 22.88. 12-V Car Vac. Reusable bag, crevice tool.
9510 Sold in Automotive Dept.

12.97
Our 15.97. 12-V car light with emergency flasher.
9512 Sold in Automotive Dept.

Save 22%
29.97
Our 38.88, 6" sander/polisher. ⅓ HP, bonnet, discs.
9537 Sold in Auto Dept.

44.97
Our 55.96. 8" random orbit polisher for fine finish.
9530 Sold in Auto Dept.

Our 27.97, 4", Door Speakers, Pr. 23.97*
Our 64.97, 6x9", Deck Speakers, Pr. 54.97**
*TS-1011 **TS-6390

Save 21%
149.97 KE-1111
Our 189.97. Electronically tuned AM/FM/cassette car stereo. Super-tuner III, 18 preset buttons, more.



50% OFF Our Reg. Low Prices
Choice of socket clips or sets in SAE or metric sizes. ¼", ⅜", ½" drive.
Sold in Automotive Dept.

PROFESSIONAL QUALITY!

---

paid until September unless they have worked 10 school days is ap-

throughout the community for her kindness, generosity and willingness to do whatever she could to help

ty in a state of shock," said Ronnie Cuevas, Pealington businessman.

In addition to the shock that has

something like this happens it makes you afraid it will happen to you," another Pearlington resident

investigation" into Mrs. Summers death. No suspects have been arrested at this time.

America's Favorite Store
Kmart® the Saving Place
wynn's®

SWEEPSTAKES!

WIN 1 OF 3 CHEVROLET MONTE CARLO LS's OR OVER 100 OTHER PRIZES

Just enter to win. Entry deadline is Sept. 19, 1986. Details in store.

FIRST TO Kmart®
... THEN BACK TO SCH

SAVE UP TO 39% OFF

On All Name Brand Athletic Footwear & Children's Character Shoes
*Max brand not included

A. Our 32.97. Men's genuine leather Pony "City Wings" hi-tops . . . . . **Pr., $24**
B. Our 21.97. Women's Pony aerobic shoes with padded tongue, insole . . . . . **Pr., $15**
C. Our 24.97. Men's Pony genuine leather black aerobic hi-tops . . . . . **Pr., $19**
D. Our 24.97. Men's Puma comfortable genuine leather court shoes . . . . . **Pr., $15**
E. Our 13.97-14.97. Children's nylon/suede-leather Transformer joggers, 9-3 . . . . **Pr., $9**
F. Our 13.97. Children's comfortable Mickey Mouse joggers, sizes 9-3 . . . **Pr., $9**
G. Our 13.97. Children's genuine leather Superman court shoes; sizes 9-3 . . . . **Pr., $9**
H. Our 19.97. Men's Puma nylon/suede-leather joggers with rubber sole . . . **Pr., $13**
I. Our 19.97. Women's comfort-padded Puma nylon/suede-leather joggers. **Pr., $13**
J. Our 13.97. Children's nylon/suede-leather She-Ra joggers, sizes 9-3 . . . **Pr., $9**
K. Our 16.90. Men's MacGregor studded turf shoes of leather/nylon mesh . . . **Pr., $12**
L. Our 26.97. Men's Pony exercise shoes with soft leather in stress areas. . . . . **Pr., $17**

Styles shown are representative of styles available. While quantities last

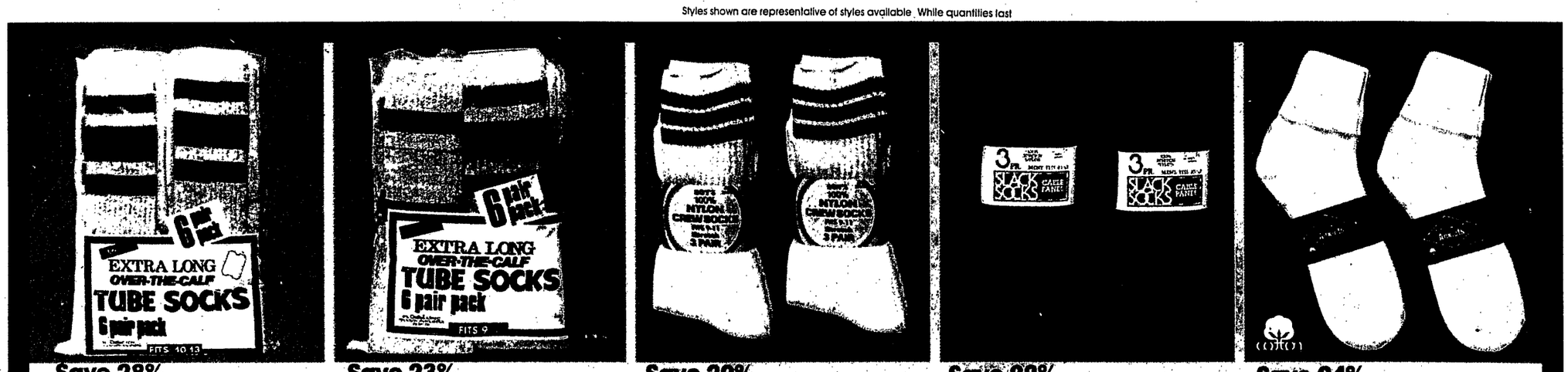

Save 28%
4.96
Our 6.97 Pkg. of 6 prs. men's tube socks in 24" over-the-calf style. Gray with stripes. Fit 10-13.
Mfr. may vary

Save 23%
4.96
Our 6.47. Boys' tube socks in 6-pr. pkg. 19" over-the-calf style. Gray with stripes. Fit 9-11.
Mfr. may vary

Save 20%
1.97
Our 2.48. Pkg. of 3 prs. boys' crew socks of long-wearing nylon. Fit sizes 7-8½, 9-11.
Mfr. may vary

Save 22%
2.31
Our 2.98. Pkg. of 3 prs. men's cable slack socks in choice of basic colors. Fit sizes 10-13.
Mfr. may vary

Save 24%
2.46
Our 3.27. Pkg. of 3 prs. misses' mercerized cotton anklets. White only. Fit sizes 8-11½*.
8-8½, 9-9½, 10-10½, 11-11½. Mfr. may vary

TAKE A SHOPPING BREAK WITH US

2.49 8-oz.* Chopped Beefsteak Dinner
With sauteed onions, whipped potatoes, seasoned vegetable, roll and butter.
*Raw wt. Available only in stores with cafeteria Thurs., Fri., Sat. Only

GIFT CERTIFICATES
An always-welcome gift that suits all needs, satisfies all wishes, pleases everyone.
$5 $10 $25

USE OUR LAYAWAY
A small deposit holds your purchase.
WE HONOR MasterCard VISA

EARN K mart GIFT CERTIFICATES WHEN YOU TRAVEL
Details available in your K mart store.

K mart ADVERTISED MERCHANDISE POLICY
Our firm intention is to have every advertised item in stock on our shelves. If an advertised item is not available for purchase due to any unforeseen reason, K mart will issue a Rain Check on request for the merchandise (one item or reasonable family quantity) to be purchased at the sale price whenever available or will sell you a comparable quality item at a comparable reduction in price.

DEPT OF ARCHIVES & HISTORY 9-86
STATE OF MISS., PO BOX 571
JACKSON, MS 39205

Gulf Coast Echo

FOR THE CORRECT TIME & TEMPERATURE
JUST CALL:
467-9051
HANCOCK BANK

NTS TWO SECTIONS, 20 PAGES

Quality Separates For School Days Ahead

America's Favorite Store

Kmart® the S

Sale Starts Wed., Aug. 20; Ends Sat., Aug. 23
Regular Prices May Vary At Some Stores Due To Local Competition

Fox Hollow
RUSTLER® BRAND FROM THE MAKERS OF Wrangler
Scotch-Release™ Stains wash out
WEAR-DATED APPAREL
AMERICAN FLEECEWEAR

4.88
Sale Price Ea. Choice of quality-made nylon totes or backpacks. Top zippers, compartments, other handy features.

GIRLS' FOX HOLLOW COORDINATES; BOYS' RUSTLER TWILL JEANS, MORE
Save Up To 37%

4.99 To 9.99 Our Reg. 7.97-13.97

A. Quality dresses in many smart styles for back to school. Sizes 7-14. . . . . 8.99
B. New-look placket shirts with uneven shirttail bottom. Sizes 7-14. . . . . 4.99
C. Jitterbug pleated skirts in choice of plaids. Girls' sizes 7-14. . . . . 5.99
D. Shaker knit vests with crew neck, cable-look front. S-M-L. 6.99-7.99
E. Girls' oxford shirts feature button-down collar. Sizes 7-14. . . . . 5.99-6.99
F. Girls' cotton jeans with embroidered back pockets. Sizes 7-14. . . . . 7.99-9.99
G. Quality-made shaker knit sweaters with popular V-neck styling. S-M-L. 7.99
H. Quality twill pants of polyester/cotton. Belted styles. Sizes 7-14. . . . 8.99
I. Athletic tops in crew- or V-neck styles. Top-quality polyester/cotton. 5.99
J. Casual tops of carefree polyester/cotton. Attractive rib-knit collar. . . . 5.99
K. Quality-constructed knit tops in solids or stripes. Polyester/cotton. . . 4.99
L. Fleece tops of Creslan® acrylic/cotton. Choice of fashion colors. . . 8.99
M. Boys' attractive twill slacks of top-quality polyester/cotton in choice of colors. Ideal schoolwear. 6.99
N. Quality-made Rustler twill jeans of polyester/cotton in choice of popular colors. A must in any wardrobe. . . . 7.49

®American Cynamid Reg. TM Styles shown are representative of the group

dle together Thursday on her first day in ergarten. (Staff photo by Brenda Heathcock)

in murder gation sought

VAS Tuesday's ington resi- nmers con- cock County hich began been con- etersön said

eived from ie Lab in nt from the e investiga- ll receive a f materials ıy lead to a d.

shock of elt from the n Hancock

ie coorpora- n excellent, er 100 per- ice."

"The only umors going nd they are n. Because es not mean ıspect."

ke this, you eople to try information lead to a ed.

attended community the First ı in Pearl- d by burial

1973 in a robbery attempt, operated Summers Grocery in Pearlington for many years.

Mrs. Summers, a store clerk and a female customer witnessed her husband's murder.

Hancock County Medical Investigator Harold Stiglet said an autopsy report shows Mrs Summers death was due to exsanguination caused by multiple stab wounds to the face, neck and upper back.

Peterson indicated his department would continue the investigation, no matter how long, until exhaust every possible means is exhausted.

Investigators are still trying to establish some type of motive in the murder and are seeking any information possible.

Her body was found Tuesday by a step-granchild and two friends in a pool of blood at her Sixth Street residence.

A knife was found near the victim's body is believed to have been the weapon used, according to Sheriff Peterson.

Peterson said, "I have personally known the Summers family a very long time. As a matter of a fact, her son Thomas and I played together on the football squad and graduated the same year from Bay High School."

Among those participating in the investigation are Peterson, Hancock Criminal Investigators Alvin Ladner, Delbert Seay and Glen Strong, and Hancock County Sheriff's Deputies Joe Pica, Tommy Powell, Wille Lee and Ronnie Cuevas.

Also at the scene Tuesday were Stiglet and Jim Odom, Hancock County deputy medical examiner.

Mrs. Summers and her late husband Thomas Forrest Summers, who was gunned down on August 31,

By BRENDA HEATHCOCK

New teachers in the Bay area and county school districts may not get a paycheck until the end of September.

New teachers employed in the district may be paid only if they have worked more than 10 days in the month, according to John Hartman of the Mississippi School Board Association.

Hartman also said a recent attorney general's opinion indicates that only days when both teachers and students are in school may be counted in this number.

This means that approximately 35 new teachers employed in the Bay St. Louis Municipal and Hancock County school districts may have to wait until September to be paid.

Hartman relayed this information from the recently passed Uniform School Law to members of the Gulf Coast School Board Association at their quarterly meeting Thursday at Hancock North Central High School.

Although much of the law does not go into effect until July 1987, the section stating new teachers cannot be paid until September unless they have worked 10 school days is applicable now, Hartman said.

Bay Assistant-Superintendent Robert Magee said Friday he believed that Bay teachers were going to be paid.

School Board Attorney Lucien Gex said he was currently reviewing the new Uniform School Law for a way to be able to pay the new teachers at the end of this month.

Hancock County School Superintendent Terrell Randolph was unavailable for comment.

Tides

Day	High	Low
WEEK OF 8-24-86		
Sun.	3:25 a.m.	2:24 p.m.
Mon.	3:37 a.m.	3:56 p.m.
Tues.	4:46 a.m.	5:04 p.m.
Wed.	5:28 a.m.	6:00 p.m.
Thurs.	6:28 a.m.	6:56 p.m.
Fri.	7:32 a.m.	7:53 p.m.
Sat.	8:32 a.m.	8:47 p.m.
Sun.	9:31 a.m.	9:34 p.m.

Students will be served in the cafeteria at St. Rose beginning Mon-

FIFTH GRADE—Page 6A

For further information call 467-3196 from 8 a.m. to 4:30 p.m. Monday through Friday.

Pearlington residents mourn the death of Eldora Summers

By BRENDA HEATHCOCK

As law enforcement officers continue to seek suspects in connection with the brutal killing of Mrs. Eldora Summers, a community mourns.

Mrs. Summers, described as the "best woman in town," was stabbed to death Tuesday, Aug. 19 in her Pearlington home.

"She was one of the last people you would think something like this would happen to," Diane Morrow said.

Mrs. Summers was known throughout the community for her kindness, generosity and willingness to do whatever she could to help others.

It was not uncommon for Mrs. Summers to unload her kitchen cabinets for someone when she knew they needed food and frequently gave people money to buy medicine, Morrow added.

"She was a very caring person and her death has devasted the community," Andrea Coote said.

Coote, who has known Mrs. Summers all her life, calls the incident a disaster in the community.

"Her death has left the coummunity in a state of shock," said Ronnie Cuevas, Pealington businessman.

In addition to the shock that has rocked the community, there is also fear.

"People are scared to be alone in their houses now," Mary Hillhouse said.

Before this happened people in this community would go to bed at night or go to town and not bother locking the doors but not now, Morrow said.

"It really makes people afraid that something so cruel would happen to someone so good," she added.

"When you live alone and something like this happens it makes you afraid it will happen to you," another Pearlington resident said.

This incident has reportedly led several of Pearlington's residents who live alone to temproarily relocate with friends and relatives.

Pearlington native L. J. Dunaway said he has walked the roads of this community all his life but now he is a "little afraid."

Bill Doyle said it is horrible to know that there might be someone around here who would do it again.

Area law enforcement officials are continuing an "around the clock investigation" into Mrs. Summers death. No suspects have been arrested at this time.

America's Favorite Store
Kmart® the Saving Place
wynn's®

SWEEPSTAKES!

WIN 1 OF
MONTE C
OVER 100

Just enter to win. Entry de

A. Our 32.97. Men's genuine le
"City Wings" hi-tops .....
B. Our 21.97. Women's Pony ae
with padded tongue, insole ...
C. Our 24.97. Men's Pony genu
black aerobic hi-tops .....



FIRST TO Kmart®
... THEN BACK TO SC

SAVE



25%OFF

Our Reg. 10.97-21.97 Ea

Fall collection of fine-quality Cristin Stevens coordinates. Great new separates to mix 'n match for casual or career dressing. Collection includes tops, challis-print blouses, jacquard sweaters or vests, skirts, pants, more. Polyester/cotton blends of sanded twills; cotton corduroy; rayon challis; acrylics. Misses' 8-18; S-M-L. **8.22-16.47**

Save 23%-3(
Values on quality back-to-
Sale Pric
A. Jr. boys' long-sleeved striped shirts. Sizes 4-7. ..... **6.8**
B. Jr. boys' twill jeans of polyester/cotton in sizes 4-7. ... **6.8**
C. Jr. boys' quality Tonka separates in sizes 4-7. ..... **4.87-9.7**
D. Girls' long-sleeved blouses in sizes 4-6X. **5.2**
E. Girls' Fox Hollow polyester/cotton pants. 4-6X. **6.9**
K. Jr. boys' shirt and vest sets in **Our 15.97, Boys' Top-quality Shirt**
*Not shown. Styles shown are representative

MADE IN THE USA

Save 25%
8.22
Our 10.97. Dorm shirts with teddy bear screen print. One size fits all.

Save 25%
14.88
Our 19.97. 2-pc. lounge sets of fine-quality Acrilan® acrylic. Sizes S-M-L.
*Monsanto Reg. TM Available in Lingerie Dept.

Save 28%
4.97
Our 6.97 Ea. Toddler girls' nightshirts. Sizes 2-4.
Our 8.97, Boys' Pj's* . . . 6.97
*Sizes 2-4

25% OFF
Our Reg. 7.97-29.97
Boys', girls' in-stock outerwear. Infant's 12-24 mos., toddlers' 2-4. . . . **5.97-22.47**
Styles and colors may vary by store

Save Up To 34%
4.88 An
Our 5.91-8.92 Ea. Choice includes zip-top, double-h styles, plus convenient tote



Save 28%
4.96
Our 6.97 Pkg. of 6 prs. men's tube socks in 24" over-the-calf style. Gray with stripes. Fit 10-13.
Mfr. may vary

Save 23%
4.96
Our 6.47. Boys' tube socks in 6-pr. pkg. 19" over-the-calf style. Gray with stripes. Fit 9-11.
Mfr. may vary

Save 20%
1.97
Our 2.48. Pkg. of 3 prs. boys' crew socks of long-wearing nylon. Fit sizes 7-8½, 9-11.
Mfr. may vary

Save 22%
2.31
Our 2.98. Pkg. of 3 prs. men's cable slack socks in choice of basic colors. Fit sizes 10-13.
Mfr. may vary

Save 24%
2.46
Our 3.27. Pkg. of 3 prs. misses' mercerized cotton anklets. White only. Fit sizes 8-11½*.
8-8½, 9-9½, 10-10½, 11-11½ Mfr. may vary

TAKE A SHOPPING BREAK WITH US

2.49 **8-oz.* Chopped Beefsteak Dinner**
With sauteed onions, whipped potatoes, seasoned vegetable, roll and butter.
*Raw wt. Available only in stores with cafeteria Thurs., Fri., Sat. Only

GIFT CERTIFICATES
An always-welcome gift that suits all needs, satisfies all wishes, pleases everyone.
$5 $10 $25

USE OUR LAYAWAY
A small deposit holds your purchase.

WE HONOR MasterCard VISA

EARN K mart GIFT CERTIFICATES WHEN YOU TRAVEL
Details available in your K mart store.

K mart ADVERTISED MERCHANDISE POLICY
Our firm intention is to have every advertised item in stock on our shelves. If an advertised item is not available for purchase due to any unforeseen reason, K mart will issue a Rain Check on request for the merchandise (one item or reasonable family quantity) to be purchased at the sale price whenever available or will sell you a comparable quality item at a comparable reduction in price.

DEPT OF ARCHIVES & HISTORY 9-86
STATE OF MISS., PO BOX 571
JACKSON, MS 39205

Gulf Coast Echo

FOR THE CORRECT TIME & TEMPERATURE
JUST CALL:
467-9051
HANCOCK BANK
Member FDIC

CENTS TWO SECTIONS, 20 PAGES

MADE IN THE USA

Save 23%-30% Our Reg. 6.97-12.97
Values on quality back-to-school separates for boys or girls.

	Sale Price
A. Jr. boys' long-sleeved striped shirts. Sizes 4-7.	**6.88**
B. Jr. boys' twill jeans of polyester/cotton in sizes 4-7.	**6.88**
C. Jr. boys' quality Tonka separates in sizes 4-7.	**4.87-9.77**
D. Girls' long-sleeved blouses in sizes 4-6X.	**5.29**
E. Girls' Fox Hollow polyester/cotton pants. 4-6X.	**6.97**
F. Girls' Fox Hollow sweaters in sizes 4-6X.	**6.97**
G. Girls' Fox Hollow quality skirts in sizes 4-6X.	**5.57**
H. Girls' dresses in choice of styles. Sizes 4-6X.	**8.99**
I. Girls' Fox Hollow camp shirts in sizes 4-6X.	**4.87 And 5.29**
J. Girls' Fox Hollow cotton denim jeans. 4-6X.	**6.97-7.67**

K. Jr. boys' shirt and vest sets in easy-care fabrics. Sizes 4-7. **9.97**
Our 15.97, Boys' Top-quality Shirt And Vest Sets* In Sizes S-M-L. 12.97
*Not shown. Styles shown are representative of group

SAVE 25% To 30% Off Our Reg. Low Prices

Our 32.97-35.97 Ea. Girls' fur-look outerwear of modacrylic. She'll be picture-perfect in attractive fur-look coats in a variety of styles and lengths. Sizes 4-6X, 7-14. **22.97-25.97**
Style shown is representative of group

Our 34.97-54.97. Warm and lightweight sweater jackets with feminine appeal. Many styles to choose from; some with contrasting sleeves, attached scarf. S-M-L. **24.47-38.47**

Our 19.97. Boys' denim jackets of top-quality cotton. Smart western styling with chest and side pockets, snap-front closure. Always a fashion favorite. Sizes 8-16. **13.97**

Our 17.97-34.97. All men's in-stock jackets. Excellent selection of quality-constructed jackets in the latest styles, colors and fabrics. Great looks for the great outdoors. **13.47-26.22**

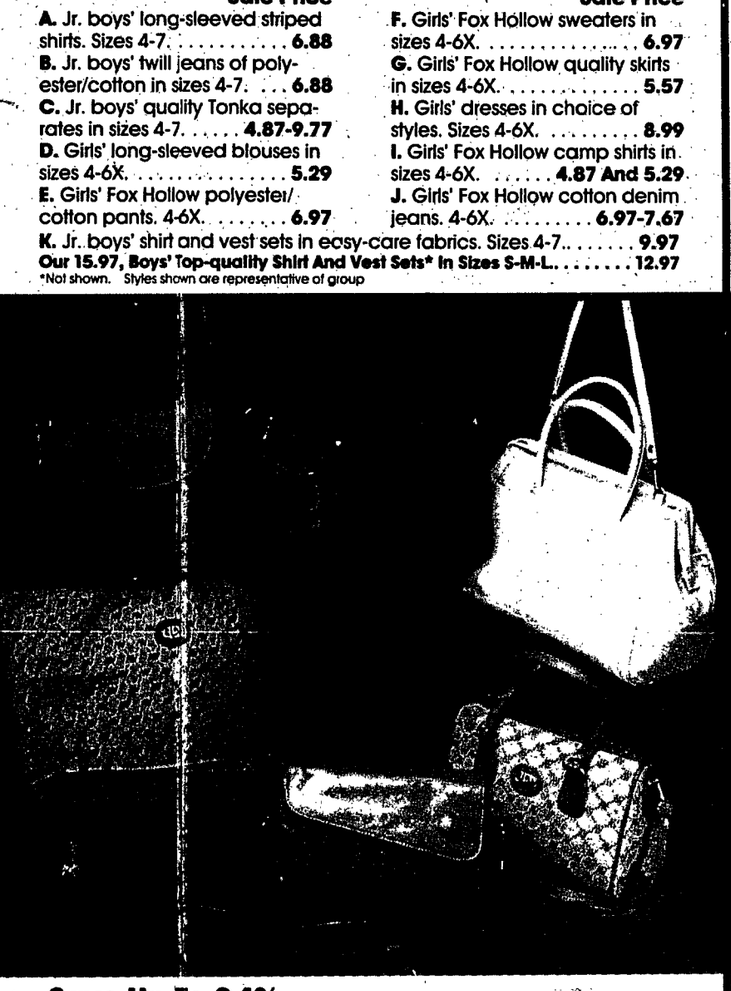

Our 22.97. Men's jeans jackets. 17.99

Save Up To 34%
4.88 And 5.88
Our 5.91-8.92 Ea. Choice of colorful fashion bags. Selection includes zip-top, double-handle, snap-closure, shoulder-strap styles, plus convenient tote bags. Top-quality accessories.

Save 32%
9.44
Our 13.97. Men's knit shirts of quality cotton/polyester. Solids, stripes.

Save 41%
9.88
Our 16.97 Ea. Men's acrylic sweaters. Choice of smart crew-neck styles.
Styles may vary by store

Save 26%
10.99
Our 14.97 Ea. Men's 4-pocket prewashed jeans of top-quality cotton.

puzzle together Thursday on her first day in kindergarten. (Staff photo by Brenda Heathcock)

in murder igation sought

UEVAS
of Tuesday's
'earlington resi-
Summers con-
Hancock County
rson.
which began
has been con-
y, Peterson said

received from
Crime Lab in
e sent from the
n the investiga-
will receive a
ce of materials
s may lead to a
stated.
the shock of
be felt from the
estern Hancock

"The coorpora-
been excellent,
o over 100 per-
n once."
ued, "The only
y rumors going
ity and they are
ation. Because
t does not mean
a suspect."
n like this, you
y people to try
of information
ly lead to a
llowed.
izens attended
the community
at the First
urch in Pearl-
lowed by burial
tery.

Mrs. Summers and her late husband Thomas Forrest Summers, who was gunned down on August 31, 1973 in a robbery attempt, operated Summers Grocery in Pearlington for many years.

Mrs. Summers, a store clerk and a female customer witnessed her husband's murder.

Hancock County Medical Investigator Harold Stiglet said an autopsy report shows Mrs Summers death was due to exsanguination caused by multiple stab wounds to the face, neck and upper back.

Peterson indicated his department would continue the investigation, no matter how long, until exhaust every possible means is exhausted.

Investigators are still trying to establish some type of motive in the murder and are seeking any information possible.

Her body was found Tuesday by a step-granchild and two friends in a pool of blood at her Sixth Street residence.

A knife was found near the victim's body is believed to have been the weapon used, according to Sheriff Peterson.

Peterson said, "I have personally known the Summers family a very long time. As a matter of a fact, her son Thomas and I played together on the football squad and graduated the same year from Bay High School."

Among those participating in the investigation are Peterson, Hancock Criminal Investigators Alvin Ladner, Delbert Seay and Glen Strong, and Hancock County Sheriff's Deputies Joe Pica, Tommy Powell, Wille Lee and Ronnie Cuevas.

Also at the scene Tuesday were Stiglet and Jim Odom, Hancock County deputy medical examiner.

By BRENDA HEATHCOCK

New teachers in the Bay area and county school districts may not get a paycheck until the end of September.

New teachers employed in the district may be paid only if they have worked more than 10 days in the month, according to John Hartman of the Mississippi School Board Association.

Hartman also said a recent attorney general's opinion indicates that only days when both teachers and students are in school may be counted in this number.

This means that approximately 35 new teachers employed in the Bay St. Louis Municipal and Hancock County school districts may have to wait until September to be paid.

Hartman relayed this information from the recently passed Uniform School Law to members of the Gulf Coast School Board Association at their quarterly meeting Thursday at Hancock North Central High School.

Although much of the law does not go into effect until July 1987, the section stating new teachers cannot be paid until September unless they have worked 10 school days is applicable now, Hartman said.

Bay Assistant-Superintendent Robert Magee said Friday he believed that Bay teachers were going to be paid.

School Board Attorney Lucien Gex said he was currently reviewing the new Uniform School Law for a way to be able to pay the new teachers at the end of this month.

Hancock County School Superintendent Terrell Randolph was unavailable for comment.

Tides

Day	High	Low
	WEEK OF 8-24-86	
Sun.	3:25 a.m.	2:24 p.m.
Mon.	3:37 a.m.	3:56 p.m.
Tues.	4:46 a.m.	5:04 p.m.
Wed.	5:28 a.m.	6:00 p.m.
Thurs.	6:28 a.m.	6:56 p.m.
Fri.	7:32 a.m.	7:53 p.m.
Sat.	8:32 a.m.	8:47 p.m.
Sun.	9:31 a.m.	9:34 p.m.

who have learning disabilities.

Students will be served in the cafeteria at St. Rose beginning Mon-

FIFTH GRADE—Page 6A

467-3198 from 8 a.m. to 4:30 p.m. Monday through Friday.

Pearlington residents mourn the death of Eldora Summers

By BRENDA HEATHCOCK

As law enforcement officers continue to seek suspects in connection with the brutal killing of Mrs. Eldora Summers, a community mourns.

Mrs. Summers, described as the "best woman in town," was stabbed to death Tuesday, Aug. 19 in her Pearlington home.

"She was one of the last people you would think something like this would happen to," Diane Morrow said.

Mrs. Summers was known throughout the community for her kindness, generosity and willingness to do whatever she could to help others.

It was not uncommon for Mrs. Summers to unload her kitchen cabinets for someone when she knew they needed food and frequently gave people money to buy medicine, Morrow added.

"She was a very caring person and her death has devasted the community," Andrea Coote said.

Coote, who has known Mrs. Summers all her life, calls the incident a disaster in the community.

"Her death has left the coummunity in a state of shock," said Ronnie Cuevas, Pealington businessman.

In addition to the shock that has rocked the community, there is also fear.

"People are scared to be alone in their houses now," Mary Hillhouse said.

Before this happened people in this community would go to bed at night or go to town and not bother locking the doors but not now, Morrow said.

"It really makes people afraid that something so cruel would happen to someone so good," she added.

"When you live alone and something like this happens it makes you afraid it will happen to you," another Pearlington resident said.

This incident has reportedly led several of Pearlington's residents who live alone to temproarily relocate with friends and relatives.

Pearlington native L. J. Dunaway said he has walked the roads of this community all his life but now he is a "little afraid."

Bill Doyle said it is horrible to know that there might be someone around here who would do it again.

Area law enforcement officials are continuing an "around the clock investigation" into Mrs. Summers death. No suspects have been arrested at this time.

America's Favorite Store
Kmart the Saving Place
wynn's

SWEEPSTAKES!

WIN 1 OF
MONTE C
OVER 100

Just enter to win. Entry deo

FIRST TO Kmart
... THEN BACK TO SC
SAVE

K mart Values On Back-to-School Basics

Our 4.47-7.97. Fleece separates for men, women, boys or girls. Gear the family for action in quality activewear. Selection includes sporty fleece tops or pants in various colors, acrylic or cotton/acrylic fabrics. Some with popular crew-neck styling, many with drawstring pants for perfect fit. Great for many after-school activities. Group includes tops or pants in toddlers' sizes 2-4, girls' 4-6X, S-M-L*; women's tops in S-XL, pants in S-M-L.
*Fit sizes 7-14

COLOR TO GO

Save 32%
$3 Each Toddlers' Sizes

Save 32%
$4 Each Girls' Sizes 4-6X

Save 28%
$5 Each Girls' 7-14 Or Boys' Sizes

Save 24%
$6 Each Women's Or Men's

Our Reg. 1.97 fleece headband . . . . . 2 for $3

MasterCard VISA

America's Favorite Store
Kmart the Saving Place

A. Our 32.97. Men's genuine leo
"City Wings" hi-tops . . . . . .
B. Our 21.97. Women's Pony aer
with padded tongue, insole . . . .
C. Our 24.97. Men's Pony genuii
black aerobic hi-tops . . . . . .



2.50
Quality-constructed bras. Many popular styles and sizes; some with padding, lace accents.
While quantities last

75¢ Girls **$1** Misses
A. Our 1.09-1.39. Girls' panties.* Choice of briefs or bikinis.
B. Our 1.57 And 1.68, Misses' Bikinis, $1**
*Sizes 4-14 **Fit misses' sizes 5-7

Save 21%-31%
$7 Infants' **8.88** Toddlers'
Our 8.97-12.97 Set. Boys' or girls' jogging sets in infants' sizes 12-24 mos., toddlers' 2-4.

Save 28% Save 30%
4.97 Sweat Shorts **6.97** Sweat Shirts
Our 6.97-9.97 Ea. Men's or women's crew-neck shirts or jogging shorts. Cotton/polyester.
Sold in Sporting Goods Dept.



Save 26%
2.93
Our 3.97 Ea. Leather fashion belts in ¾" or choice of ¾" or 5/8" widths. S/M-M/L.

Save 27%
2.88
Our 3.97 Ea. Artists' ties of fine-quality silk in smart solids or prints. Nice accents on blouses.

Save 20%
3.97
Our 4.97. Boys' pkg. of 3 briefs of top-quality cotton with elastic-waist. Quality basics at K mart.

Save 23%
4.57
Our 5.97 Pkg. Choice of men's 3-pack basics. Quality-made vees or crews of durable cotton.

Save 20%
3.97
Our 4.97. Men's screen-print T-shirts with popular crew-neck styling. Quality and value.

Save 28%
4.96
Our 6.97 Pkg. of 6 prs. men's tube socks in 24" over-the-calf style. Gray with stripes. Fit 10-13.
Mfr. may vary

Save 23%
4.96
Our 6.47. Boys' tube socks in 6-pr. pkg. 19" over-the-calf style. Gray with stripes. Fit 9-11.
Mfr. may vary

Save 20%
1.97
Our 2.48. Pkg. of 3 prs. boys' crew socks of long-wearing nylon. Fit sizes 7-8½, 9-11.
Mfr. may vary

Save 22%
2.31
Our 2.98. Pkg. of 3 prs. men's cable slack socks in choice of basic colors. Fit sizes 10-13.
Mfr. may vary

Save 24%
2.46
Our 3.27. Pkg. of 3 prs. misses' mercerized cotton anklets. White only. Fit sizes 8-11½*.
8-8½, 9-9½, 10-10½, 11-11½ Mfr. may vary

TAKE A SHOPPING BREAK WITH US

2.49 8-oz.* Chopped Beefsteak Dinner
With sauteed onions, whipped potatoes, seasoned vegetable, roll and butter.
*Raw wt. Available only in stores with cafeteria Thurs., Fri., Sat. Only

GIFT CERTIFICATES
An always-welcome gift that suits all needs, satisfies all wishes, pleases everyone.
$5 $10 $25

USE OUR LAYAWAY
A small deposit holds your purchase.
WE HONOR MasterCard VISA

EARN K mart GIFT CERTIFICATES WHEN YOU TRAVEL
Details available in your K mart store.

K mart ADVERTISED MERCHANDISE POLICY
Our firm intention is to have every advertised item in stock on our shelves. If an advertised item is not available for purchase due to any unforeseen reason, K mart will issue a Rain Check on request for the merchandise (one item or reasonable family quantity) to be purchased at the sale price whenever available or will sell you a comparable quality item at a comparable reduction in price.

4A(4-6&12-14) PROG. 1-2 AND 4A(4-5&13) PROG. 5 PULLOUT

6A (4-6 & 12 & 14) PROG. 1-2 AND 6A (4-5) PROG. 5